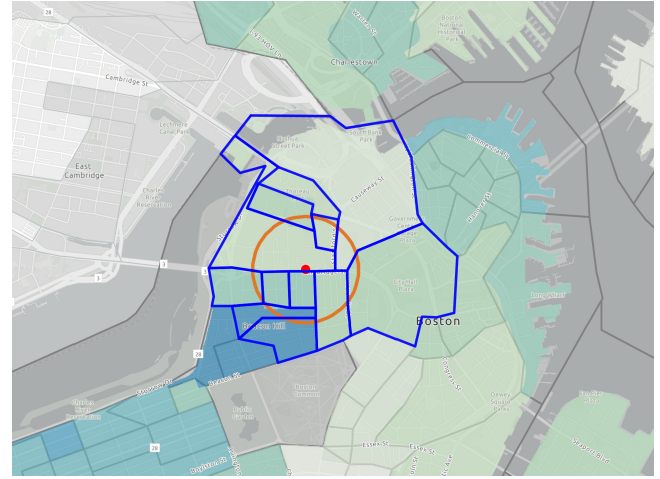


## Housing and Household Composition Community Profile

Project Address: 151 Cambridge St, Boston, Massachusetts, 02114

Total Households in Project Area: 7124

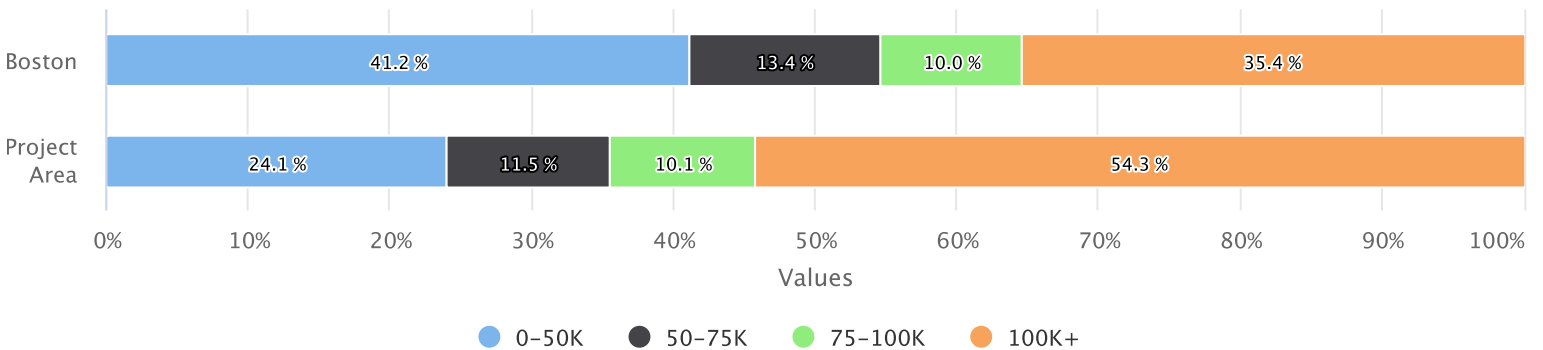
Historical Exclusion Level: ■ Moderate



### Boston Household Characteristics

	Percent of Housing Units that are Renter Occupied	Percent of Households spending 30% or more of Household Income on rent	Percent of Households spending more than 50% of Household Income on rent	Percent of Housing Units that are Income-Restricted	Percent of Households Using Mobile Housing Vouchers, BHA
Project Area	75.3%	43.1%	19.1%	15.1%	1.0%
Boston	65.9%	48.9%	25.8%	20.6%	4.7%

### Household Income Buckets

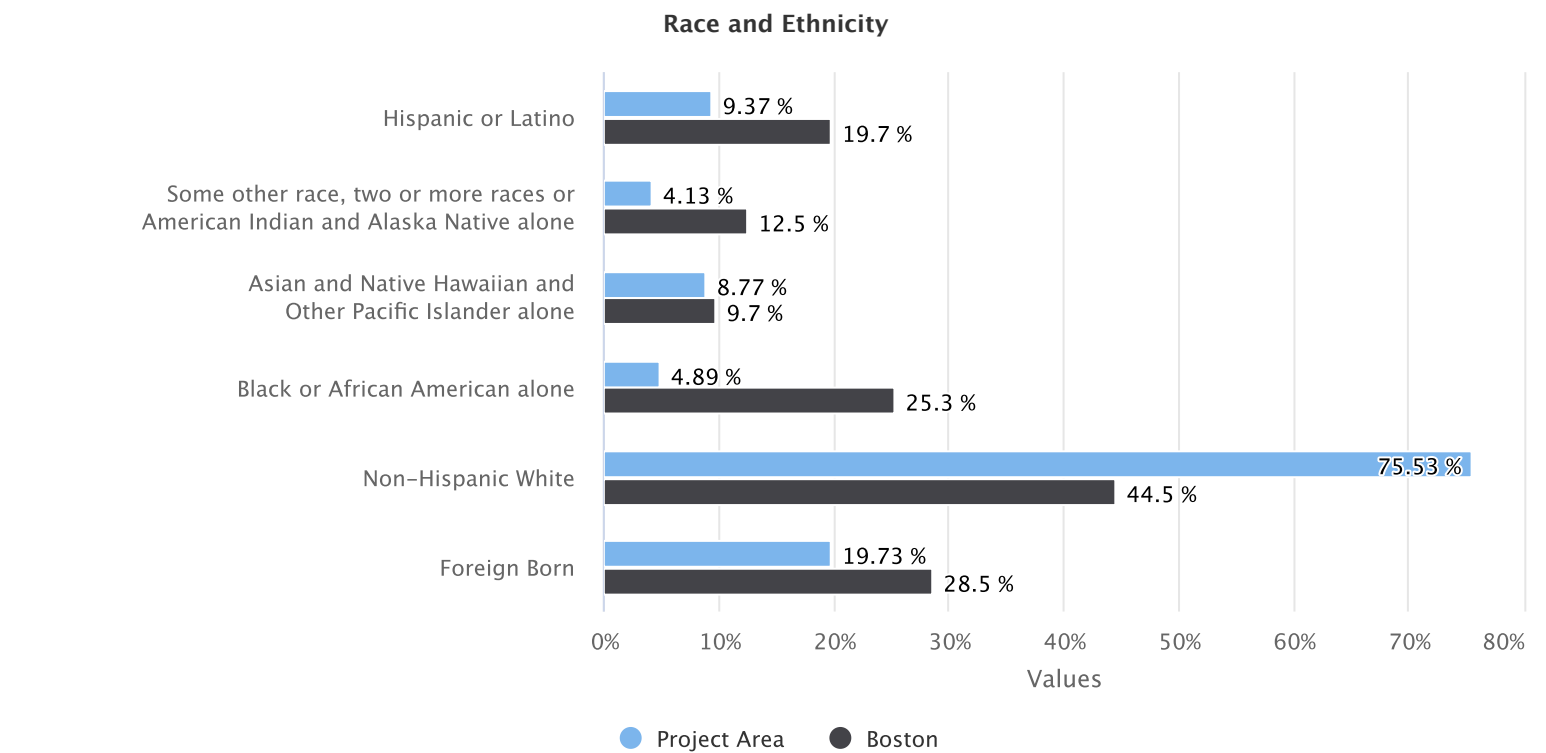
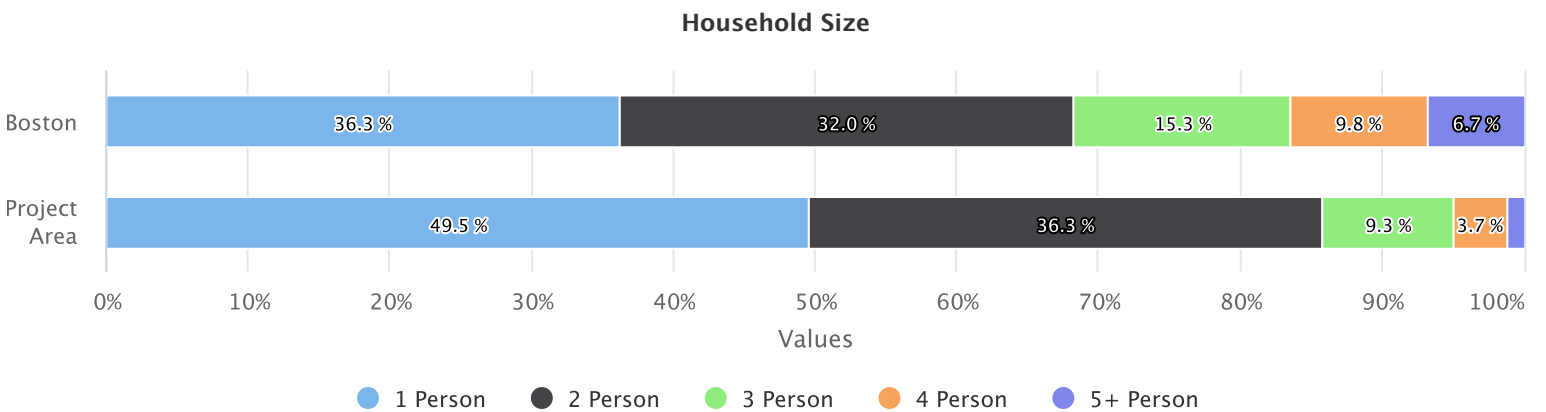


### Household Composition Characteristics

Household Type	Married couple families	Other families	Non-family, householder living alone	Non-family, householder not living alone	Households with Children under 18	Households with a member with a disability
Project Area	28.3%	2.9%	49.5%	19.3%	9.8%	9.5%

Household Type	Married couple families	Other families	Non-family, householder living alone	Non-family, householder not living alone	Households with Children under 18	Households with a member with a disability
Boston	28.0%	20.2%	36.3%	15.5%	22.4%	22.7%

Unit Sizes				
Mix of Units	Studio or 1-Bedroom	2-Bedroom	3-Bedroom	4+ Bedroom
Project Area	59.5%	29.6%	7.8%	3%
Boston	31.7%	34.6%	23.1%	10.7%



This report was generated using publicly available American Community Survey data (except for mobile housing voucher data which is provided by the Boston Housing Authority) and is intended for informational purposes only.

Data Source: American Community Survey 5-Year Estimates (2014-2018), Boston Department of Neighborhood Development, and Boston Planning & Development Agency Research Division Analysis.