
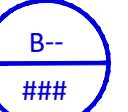
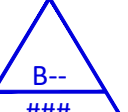

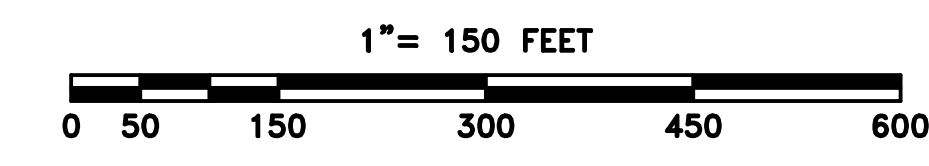



CAMBRIDGE  
BOSTON

TOWN/COUNTY:  
BOSTON, MA  
SUFFOLK COUNTY

LEGEND:  
STREETLIGHT TYPE (QUANTITY)

-  DOUBLE ACORN (2)
-  COB PENDANT (2)
-  COB STANDARD (2)
-  EXISTING CO-LO (2)



NOTES:

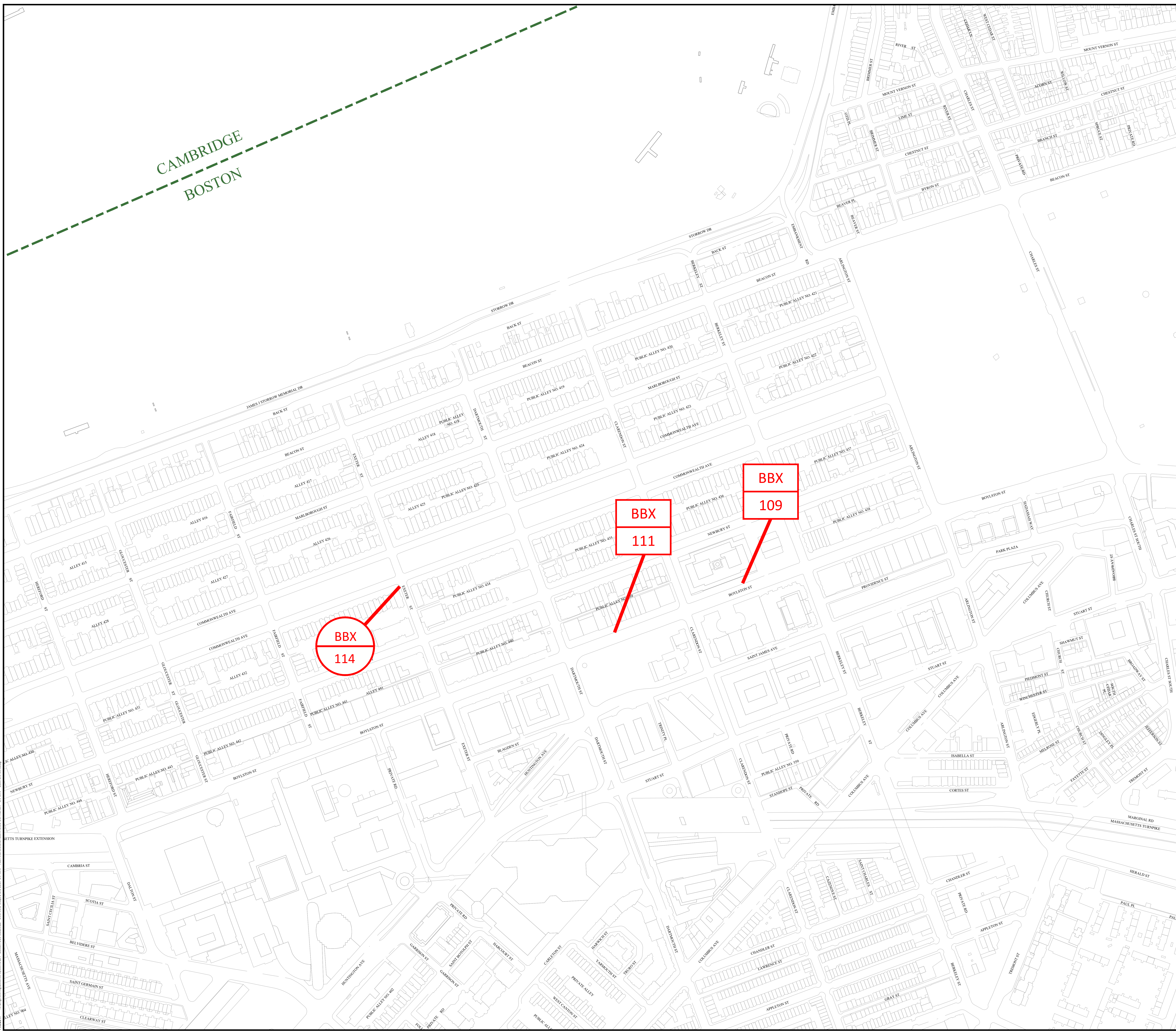
PREPARED FOR:  
**extenet** YOUR NETWORK. EVERYWHERE.  
SYSTEMS

PREPARED BY:  
**UC SYNERGETIC**  
*Innovative Thinking. Engineered Solutions.*  
21 OXFORD RD  
MANSFIELD, MA 02048  
www.ucsen.com 1-508-337-7600

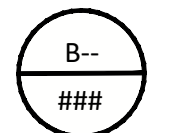
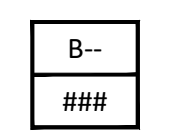
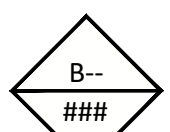
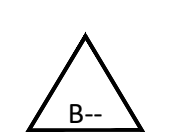

JOB:  
**EXTENET NODE SITES  
BOSTON, MA  
OVERVIEW**

REVISIONS		
REV	DESCRIPTION	DATE

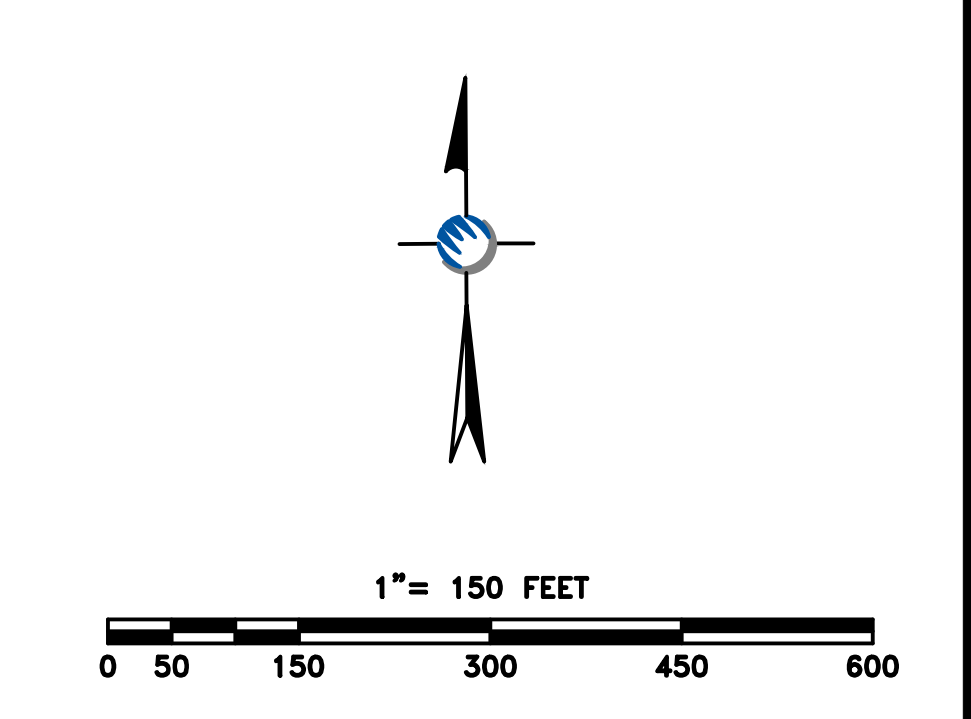
DRAWN BY: SHB  
ENGINEER: UCS  
SCALE: 1" = 300'  
DRAWING NAME: OVERVIEW.DWG  
ISSUE DATE: 09/26/17 SHEET: 1 OF 1



TOWN/COUNTY:  
 BOSTON, MA  
 SUFFOLK COUNTY

- LEGEND:
- STREETLIGHT TYPE (QUANTITY)**
-  SINGLE ACORN (1)
  -  DOUBLE ACORN (2)
  -  CONCRETE SHOEBOX(0)
  -  PENDANT (0)
  -  STREET LIGHT (0)

- NODE LOCATION (QUANTITY)**
- BDT: FINANCIAL DISTRICT (0)
  - BNE: NORTH END (0)
  - BBH: BEACON HILL (BBH) (0)
  - BBX: BACK BAY EXPANSION (3)
  - BCT: CHINATOWN (0)




NOTES:

BACK BAY  
 ARCHITECTURAL COMMISSION

PREPARED FOR:



PREPARED BY:



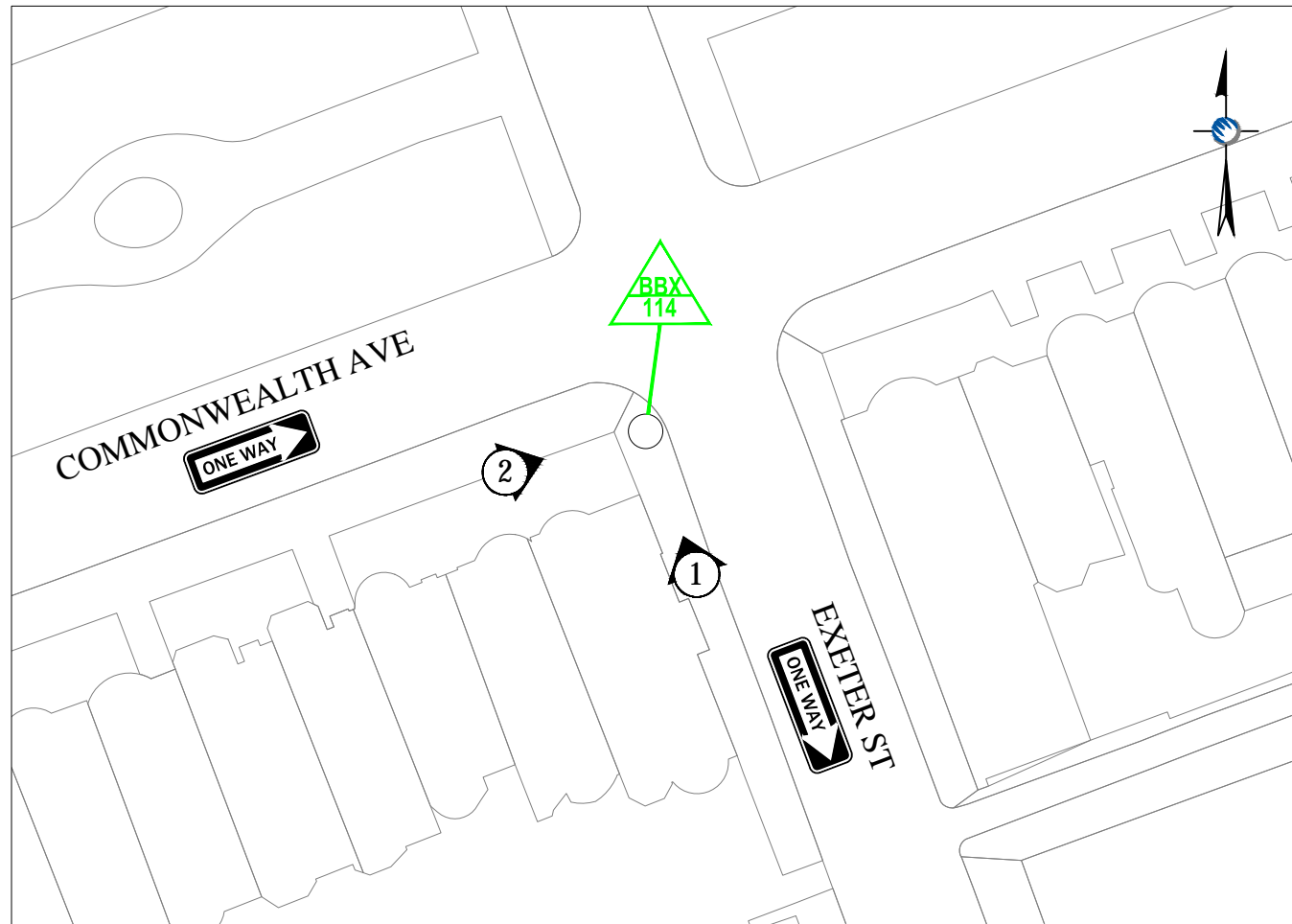
21 OXFORD RD  
 MANSFIELD, MA 02048  
 www.ucsen.com 1-508-337-7600

EXTENET NODE SITES  
 BOSTON, MA  
 OVERVIEW

REVISIONS		
REV	DESCRIPTION	DATE

DRAWN BY: SHB  
 ENGINEER: UCS  
 SCALE: 1" = 150'  
 DRAWING NAME: NEIGHBORHOOD OUTREACH - OV MAP - BOSTON MA.DWG  
 ISSUE DATE: 09/26/17 SHEET: 1 OF 1

EXTENET SYSTEMS  
CITY OF BOSTON  
SUFFOLK COUNTY, MA



**LOCATION MAP**

LATITUDE: 42.351022° LONGITUDE: -71.080316°  
SCALE: 1" = 50'

Location and Design Approved  
Boston Public Works  
Street Lighting Department

By: \_\_\_\_\_

Date: \_\_\_\_\_



**LOCUS MAP**

PROJECT LOCATION - NODE BBX-114  
SCALE: 1" = 500'

LOCATION: BOSTON, MA  
SUFFOLK COUNTY

NOTES:

PREPARED FOR:



PREPARED BY:

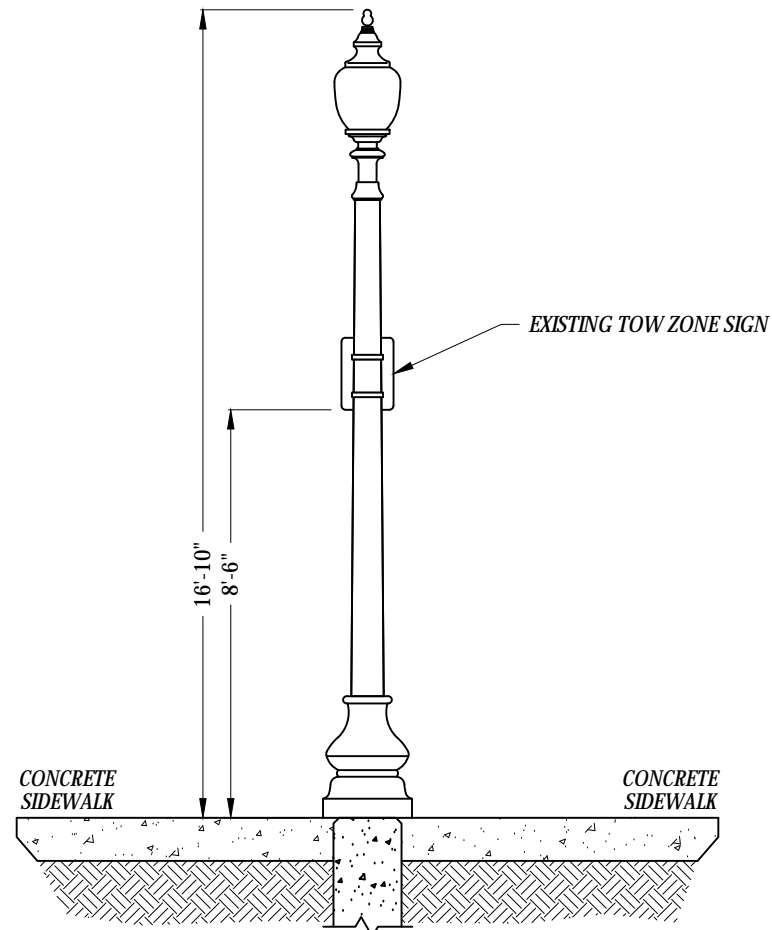


NODE  
BBX-114

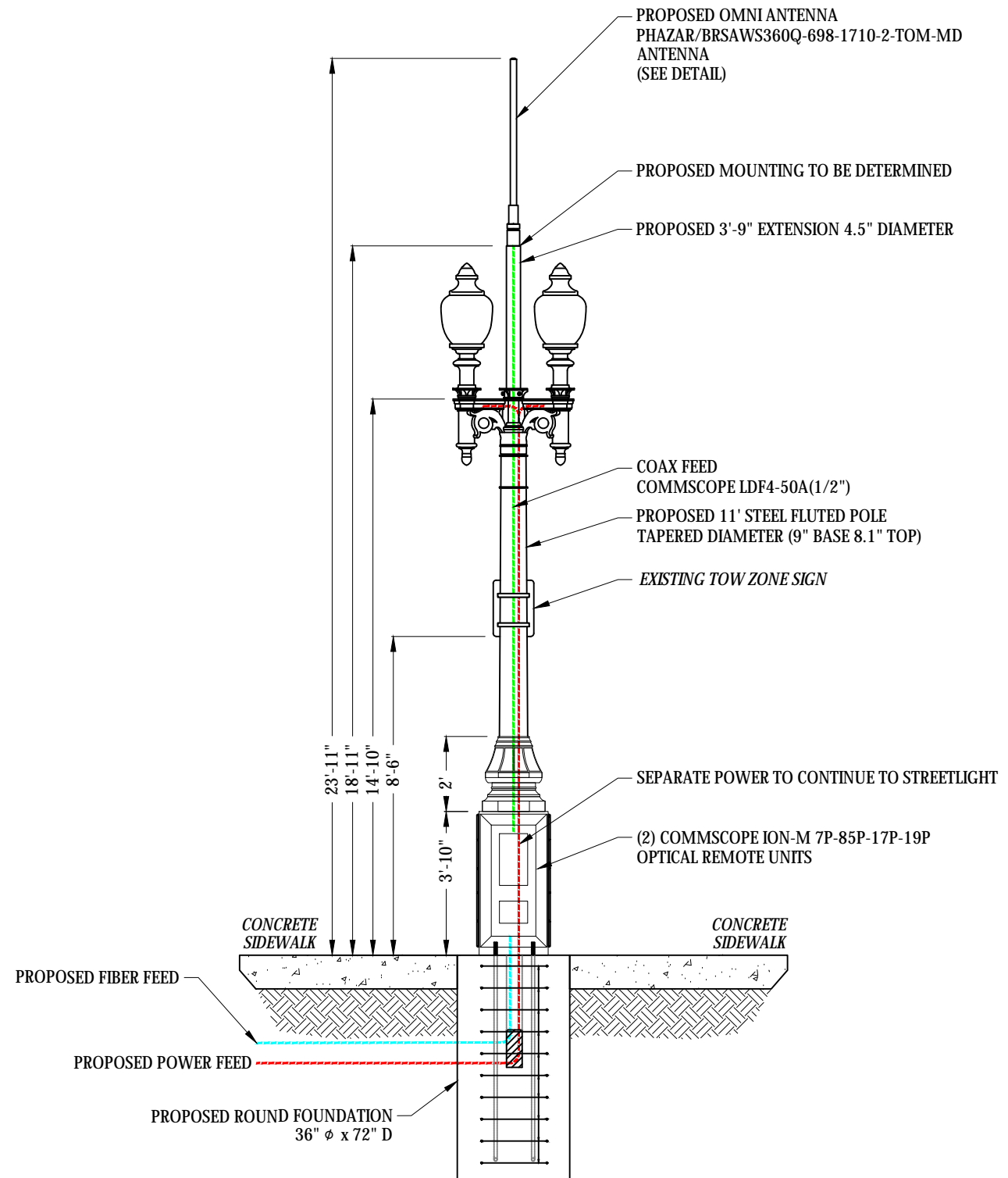
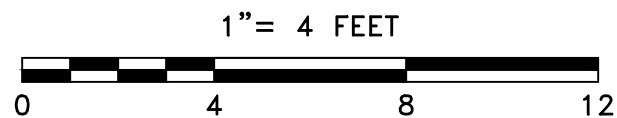
REVISIONS		
REV	DESCRIPTION	DATE
1	EQUIPMENT CHANGE	10/09/17

DRAFTER: MI/EP  
SCALE: AS SHOWN  
ISSUE DATE: 05/15/17  
INDEX NAME: BBX-114  
SHEET #: 1 OF 7

# EXTENET DOWNTOWN BOSTON NODE BBX-114 REAR VIEW



② EXISTING PROFILE - REAR VIEW  
LOOKING NORTHEAST TOWARD EXETER ST



② PROPOSED PROFILE - REAR VIEW  
LOOKING NORTHEAST TOWARD EXETER ST

LOCATION: BOSTON, MA  
SUFFOLK COUNTY

NOTES:

PREPARED FOR:



PREPARED BY:



NODE  
BBX-114

REVISIONS		
REV	DESCRIPTION	DATE
1	EQUIPMENT CHANGE	10/09/17

DRAFTER: MI/EP  
SCALE: 1" = 4'  
ISSUE DATE: 05/15/17  
INDEX NAME: BBX-114  
SHEET #: 3 OF 7

10/11/17 N:\Engineering\Extenet Systems\BA - Boston 210 Nodes\BBX - Back Bay\NPPs\AUTOCAD\NODE BBX-114.dwg



EXISTING PHOTOGRAPHIC VIEW



PROPOSED PHOTOGRAPHIC SIMULATION

NOTES:

PREPARED FOR:



PREPARED BY:

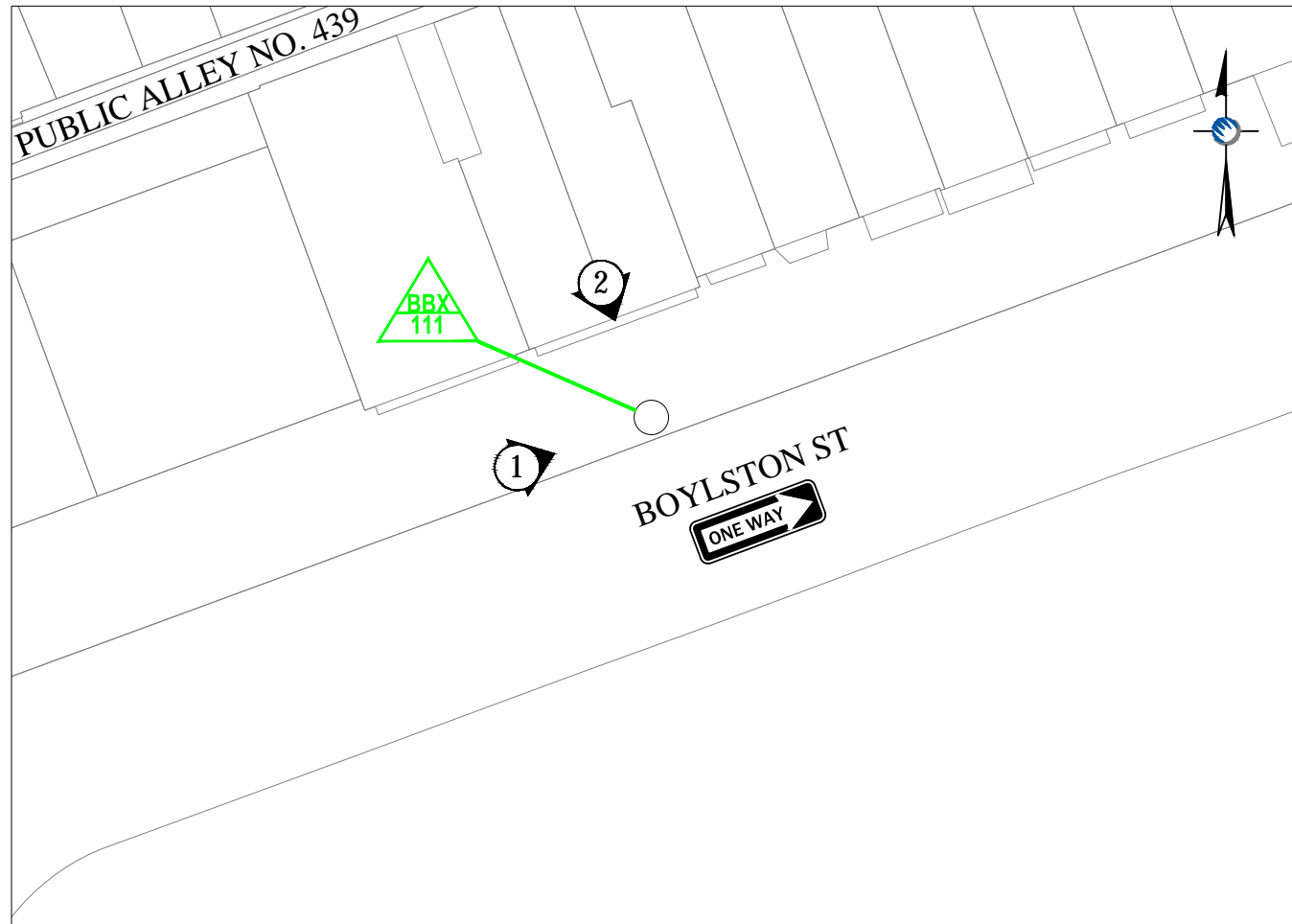


REVISIONS		
REV	DESCRIPTION	DATE

DRAWING TITLE:  
**PHOTO SIMULATION**

DRAFTER: MBM	DRAWING NO.
SCALE: NTS	<b>1</b>
ISSUE DATE: 12/01/17	
INDEX NAME: NODE BBX-114	

EXTENET SYSTEMS  
CITY OF BOSTON  
SUFFOLK COUNTY, MA



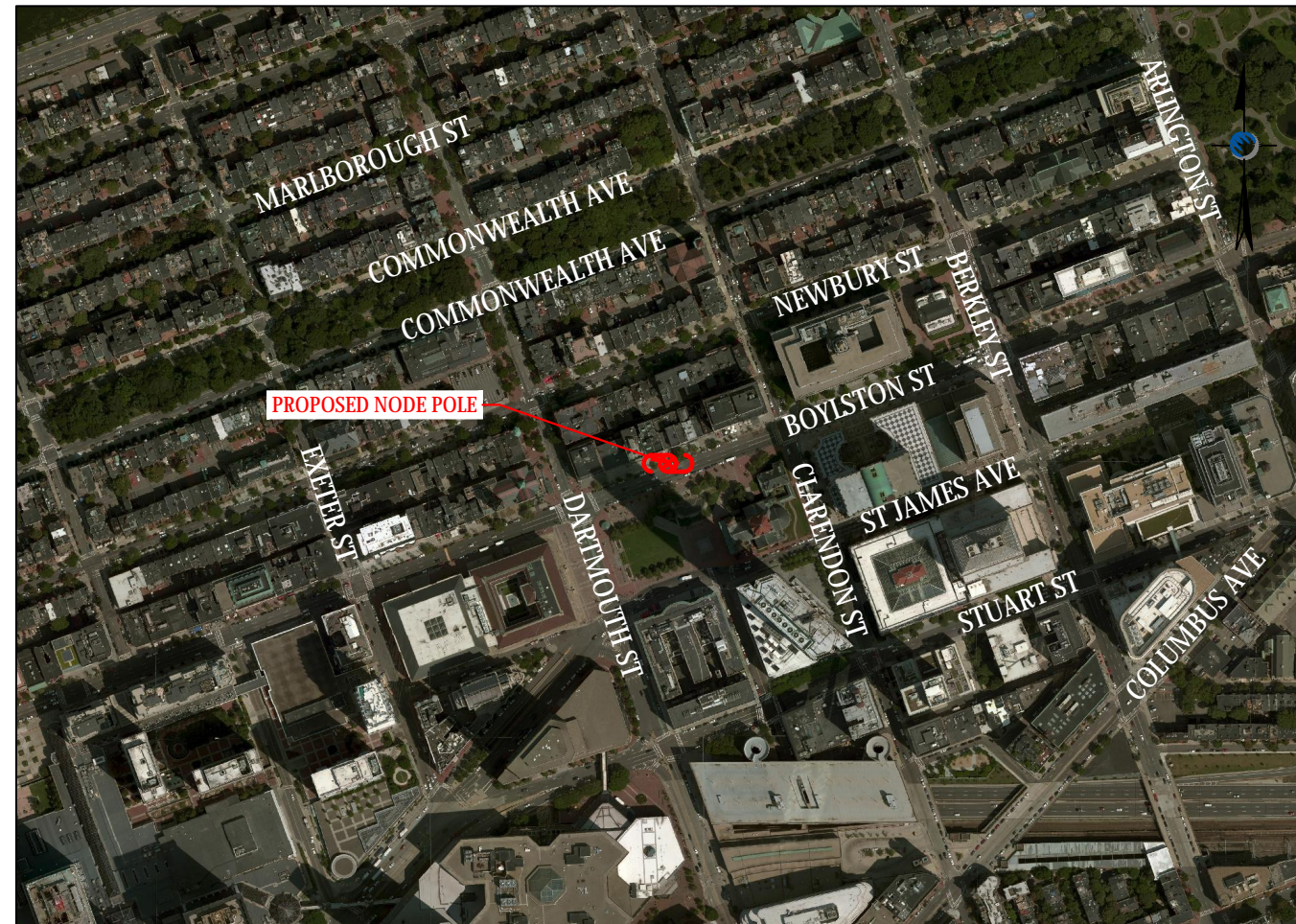
**LOCATION MAP**

LATITUDE: 42.350421° LONGITUDE: -71.076475°  
SCALE: 1" = 50'

Location and Design Approved  
Boston Public Works  
Street Lighting Department

By: \_\_\_\_\_

Date: \_\_\_\_\_



**LOCUS MAP**

PROJECT LOCATION - NODE BBX-111  
SCALE: 1" = 500'

LOCATION:  
BOSTON, MA  
SUFFOLK COUNTY

NOTES:

PREPARED FOR:



PREPARED BY:

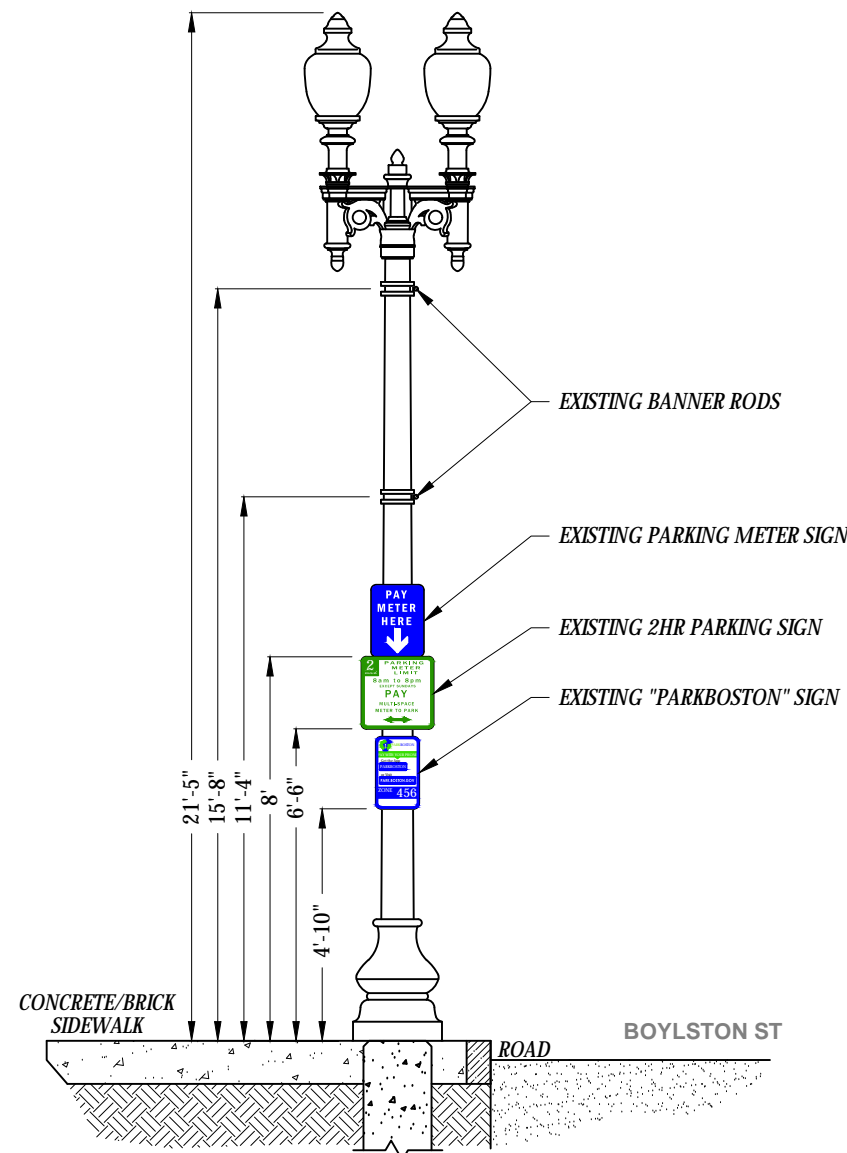


NODE  
BBX-111

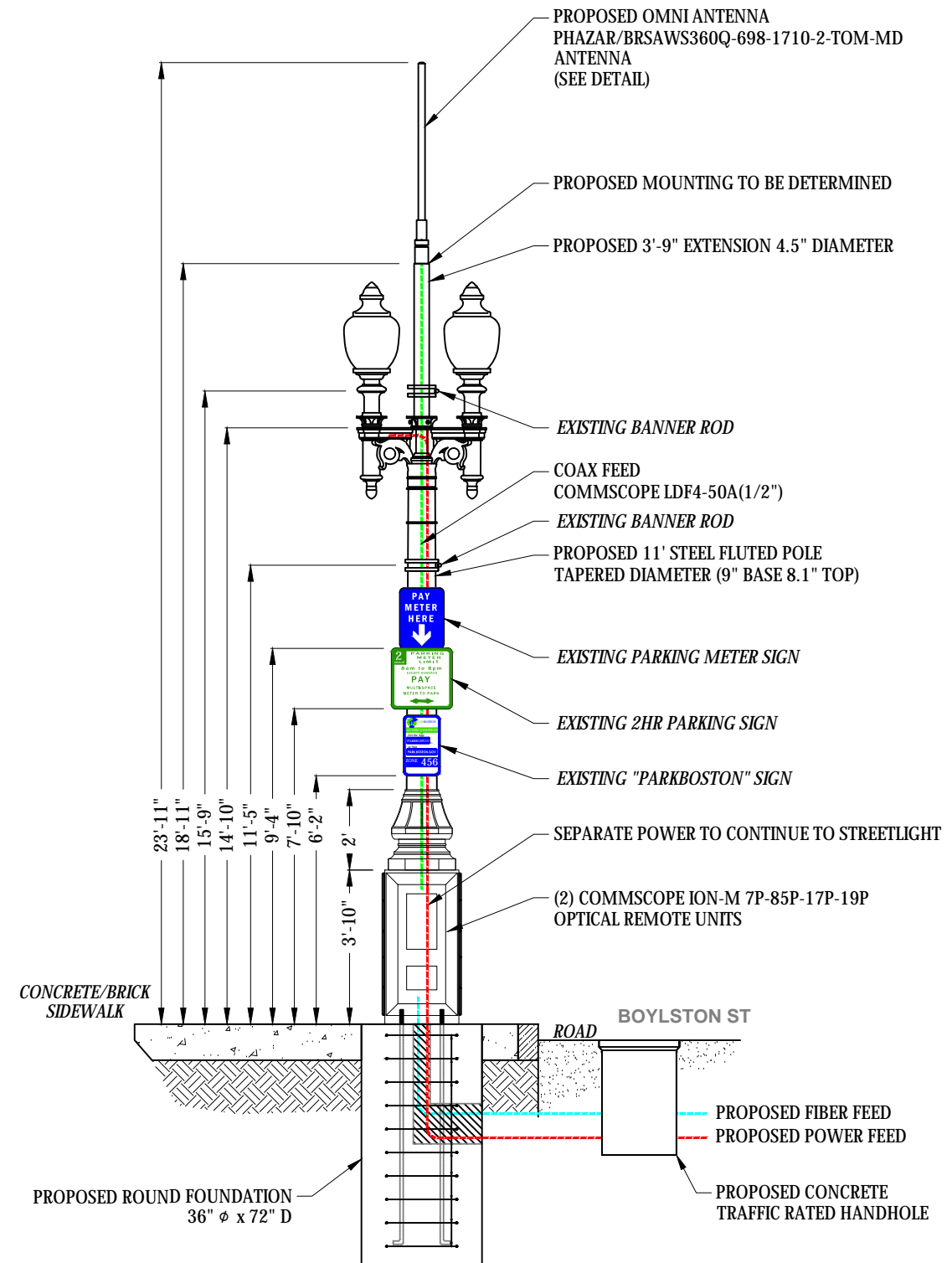
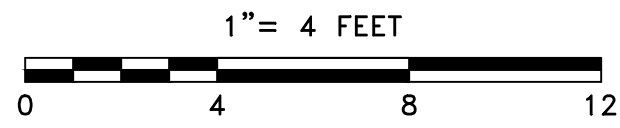
REVISIONS		
REV	DESCRIPTION	DATE
1	EQUIPMENT CHANGE	10/09/17

DRAFTER: MI/EP  
SCALE: AS SHOWN  
ISSUE DATE: 5/8/17  
INDEX NAME: BBX-111  
SHEET #: 1 OF 7

# EXTENET DOWNTOWN BOSTON NODE BBX-111 SIDE VIEW



① **EXISTING PROFILE - SIDE VIEW**  
LOOKING NORTHEAST ALONG BOYLSTON ST



① **PROPOSED PROFILE - SIDE VIEW**  
LOOKING NORTHEAST ALONG BOYLSTON ST

LOCATION: BOSTON, MA  
SUFFOLK COUNTY

NOTES:

PREPARED FOR:



PREPARED BY:



NODE  
BBX-111

REVISIONS		
REV	DESCRIPTION	DATE
1	EQUIPMENT CHANGE	10/09/17

DRAFTER: MI/EP  
SCALE: 1" = 4'  
ISSUE DATE: 5/8/17  
INDEX NAME: BBX-111  
SHEET #: 2 OF 7

10/10/17 N:\Engineering\Extenet Systems\BA - Boston 210 Nodes\BBX - Back Bay\NPPs\AUTOCAD\NODE BBX-111.dwg



EXISTING PHOTOGRAPHIC VIEW



PROPOSED PHOTOGRAPHIC SIMULATION

NOTES:

PREPARED FOR:



PREPARED BY:

**UC SYNERGETIC**  
*Innovative Thinking. Engineered Solutions.*  
 21 OXFORD RD  
 MANSFIELD, MA 02048  
 www.ucseeng.com 1-508-337-7600

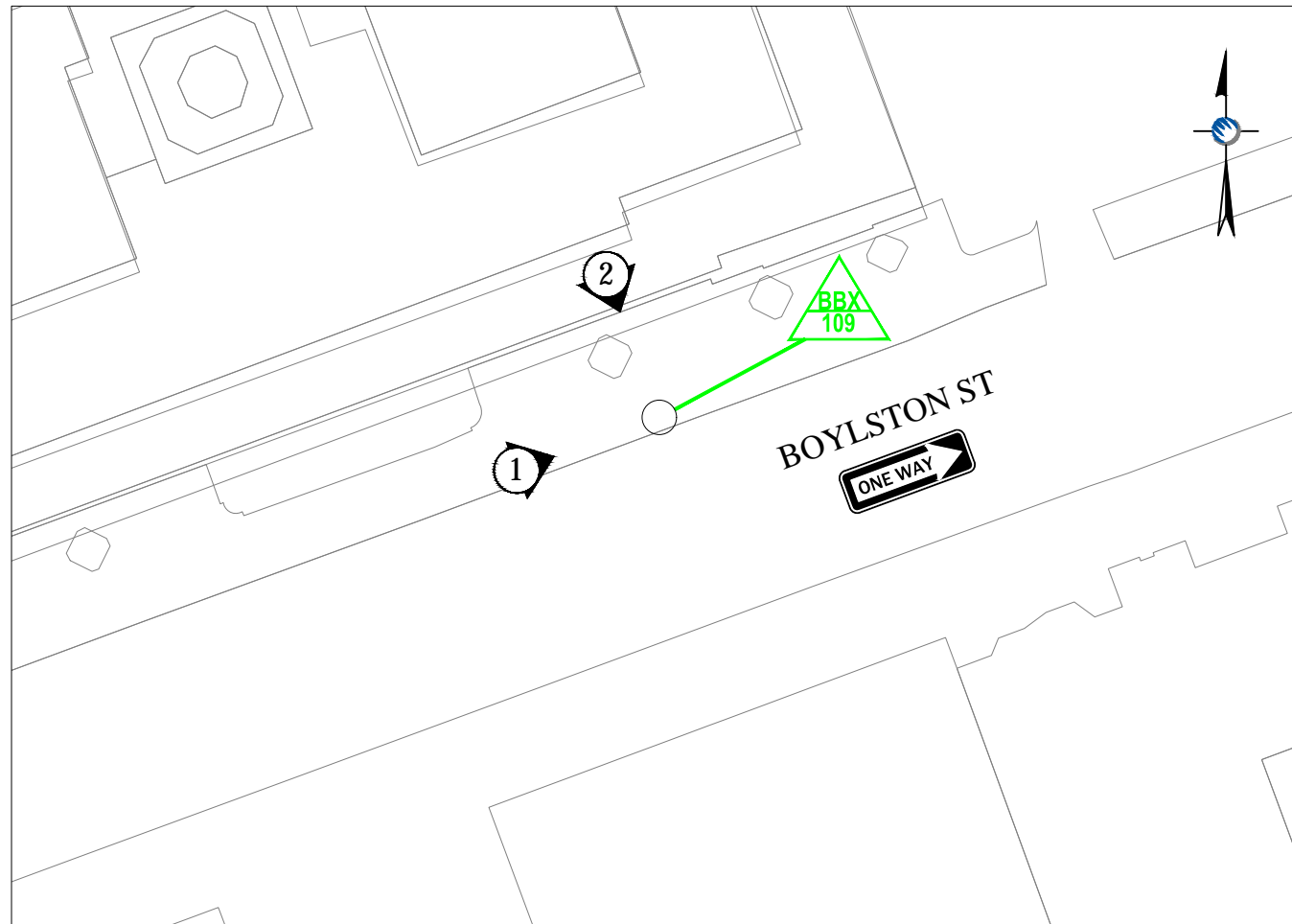
REVISIONS		
REV	DESCRIPTION	DATE

DRAWING TITLE:  
**PHOTO SIMULATION**

DRAFTER: MBM	DRAWING NO.
SCALE: NTS	<b>1</b>
ISSUE DATE: 12/01/17	
INDEX NAME: NODE BBX-111	



EXTENET SYSTEMS  
CITY OF BOSTON  
SUFFOLK COUNTY, MA



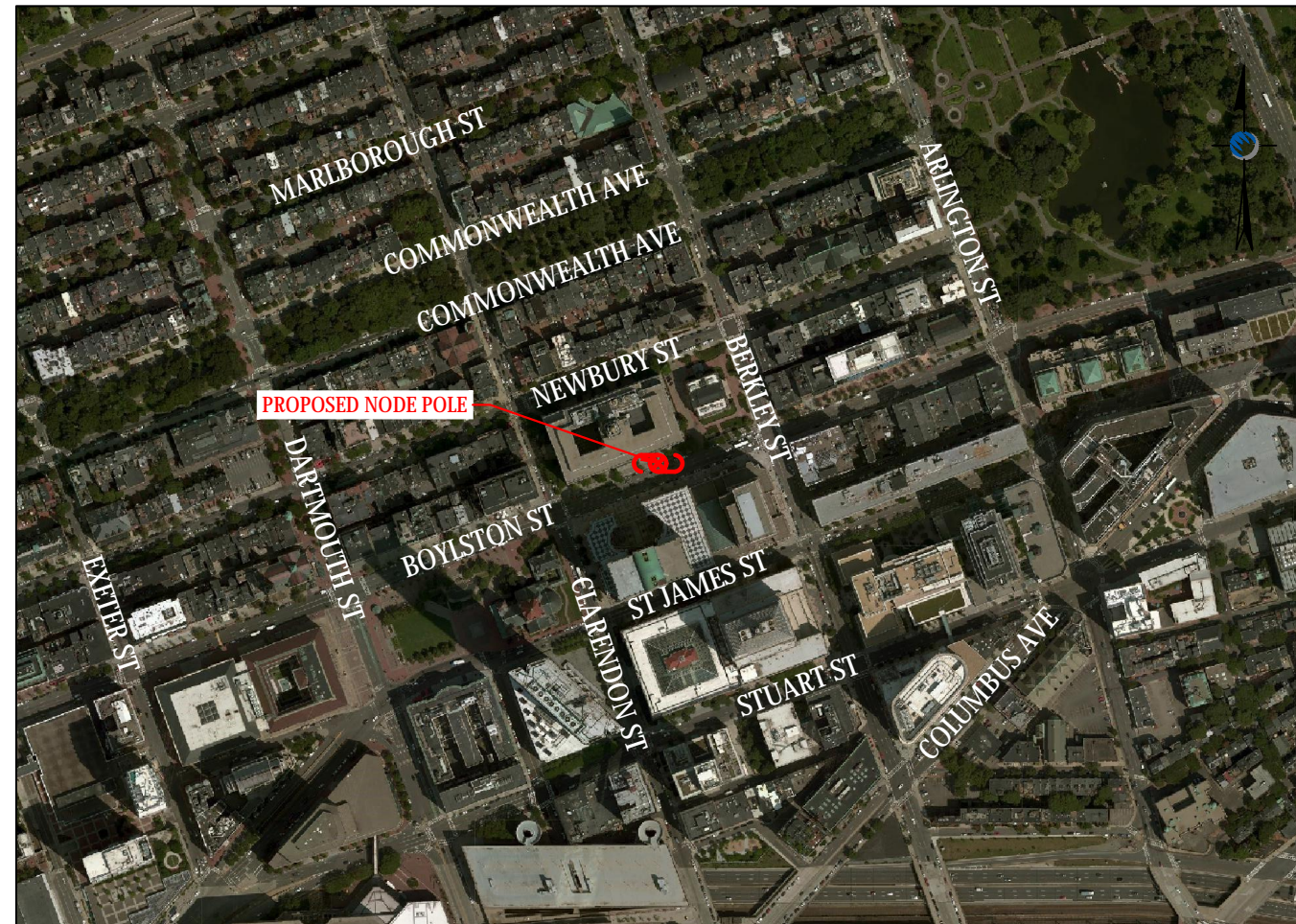
**LOCATION MAP**

LATITUDE: 42.351045° LONGITUDE: -71.074192°  
SCALE: 1" = 50'

Location and Design Approved  
Boston Public Works  
Street Lighting Department

By: \_\_\_\_\_

Date: \_\_\_\_\_



**LOCUS MAP**

PROJECT LOCATION - NODE BBX-109  
SCALE: 1" = 500'

LOCATION: BOSTON, MA  
SUFFOLK COUNTY

NOTES:

PREPARED FOR:



PREPARED BY:

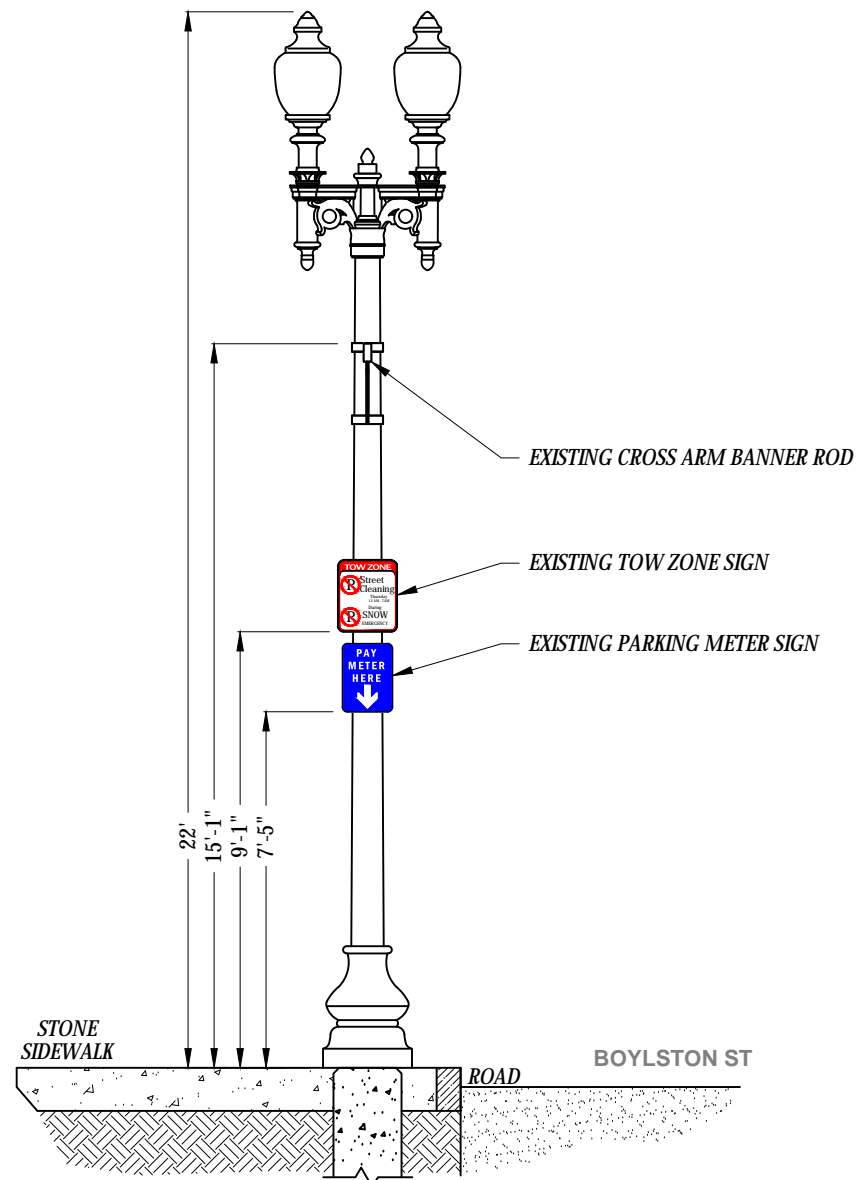


NODE  
BBX-109

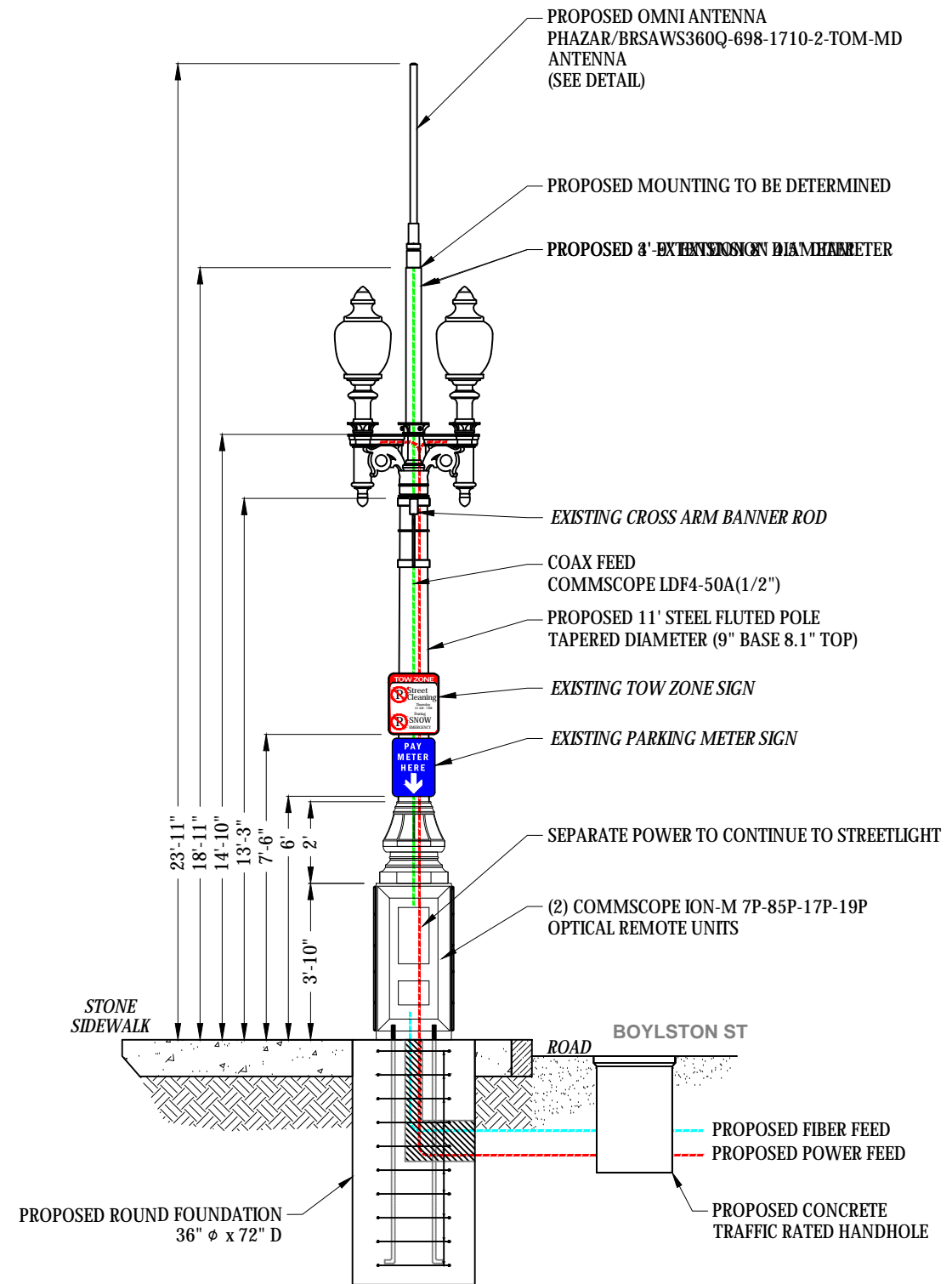
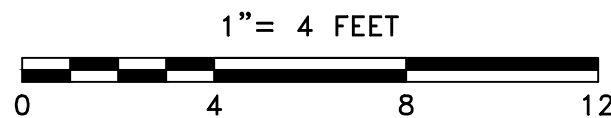
REVISIONS		
REV	DESCRIPTION	DATE
1	EQUIPMENT CHANGE	10/06/17

DRAFTER: MI/SHB  
SCALE: AS SHOWN  
ISSUE DATE: 05/05/17  
INDEX NAME: BBX-109  
SHEET #: 1 OF 7

# EXTENET DOWNTOWN BOSTON NODE BBX-109 SIDE VIEW



① **EXISTING PROFILE - SIDE VIEW**  
LOOKING NORTHEAST ALONG BOYLSTON ST



① **PROPOSED PROFILE - SIDE VIEW**  
LOOKING NORTHEAST ALONG BOYLSTON ST

LOCATION: BOSTON, MA  
SUFFOLK COUNTY

NOTES:

PREPARED FOR:



PREPARED BY:



NODE  
BBX-109

REVISIONS		
REV	DESCRIPTION	DATE
1	EQUIPMENT CHANGE	10/06/17

DRAFTER: MI/SHB  
SCALE: 1" = 4'  
ISSUE DATE: 05/05/17  
INDEX NAME: BBX-109  
SHEET #: 2 OF 7

10/10/17 N:\Engineering\Extenet Systems\BA - Boston 210 Nodes\BBX - Back Bay\NPPs\AUTOCAD\NODE BBX-109.dwg



EXISTING PHOTOGRAPHIC VIEW



PROPOSED PHOTOGRAPHIC SIMULATION

NOTES:

PREPARED FOR:



PREPARED BY:

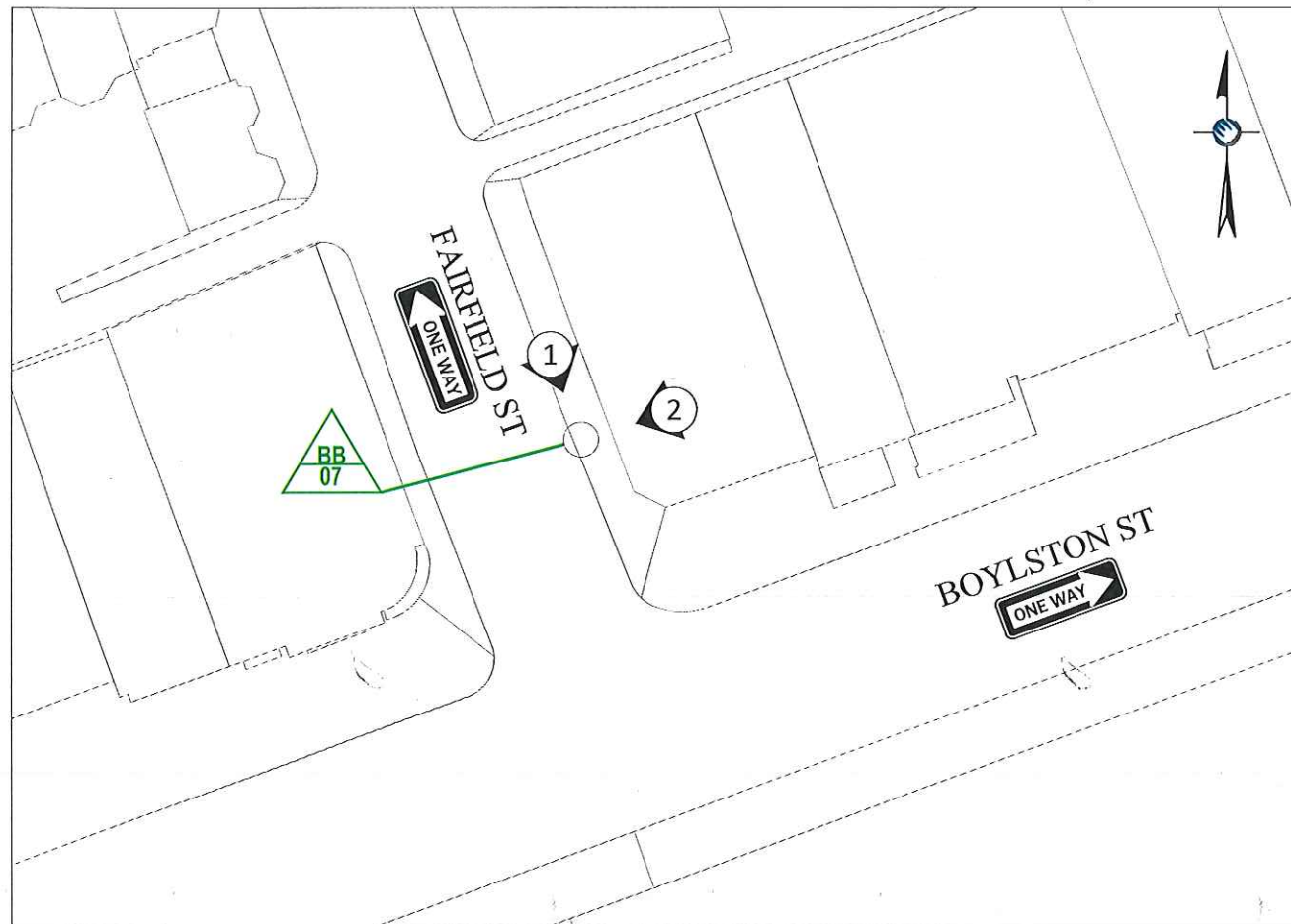


REVISIONS		
REV	DESCRIPTION	DATE

DRAWING TITLE:  
**PHOTO SIMULATION**

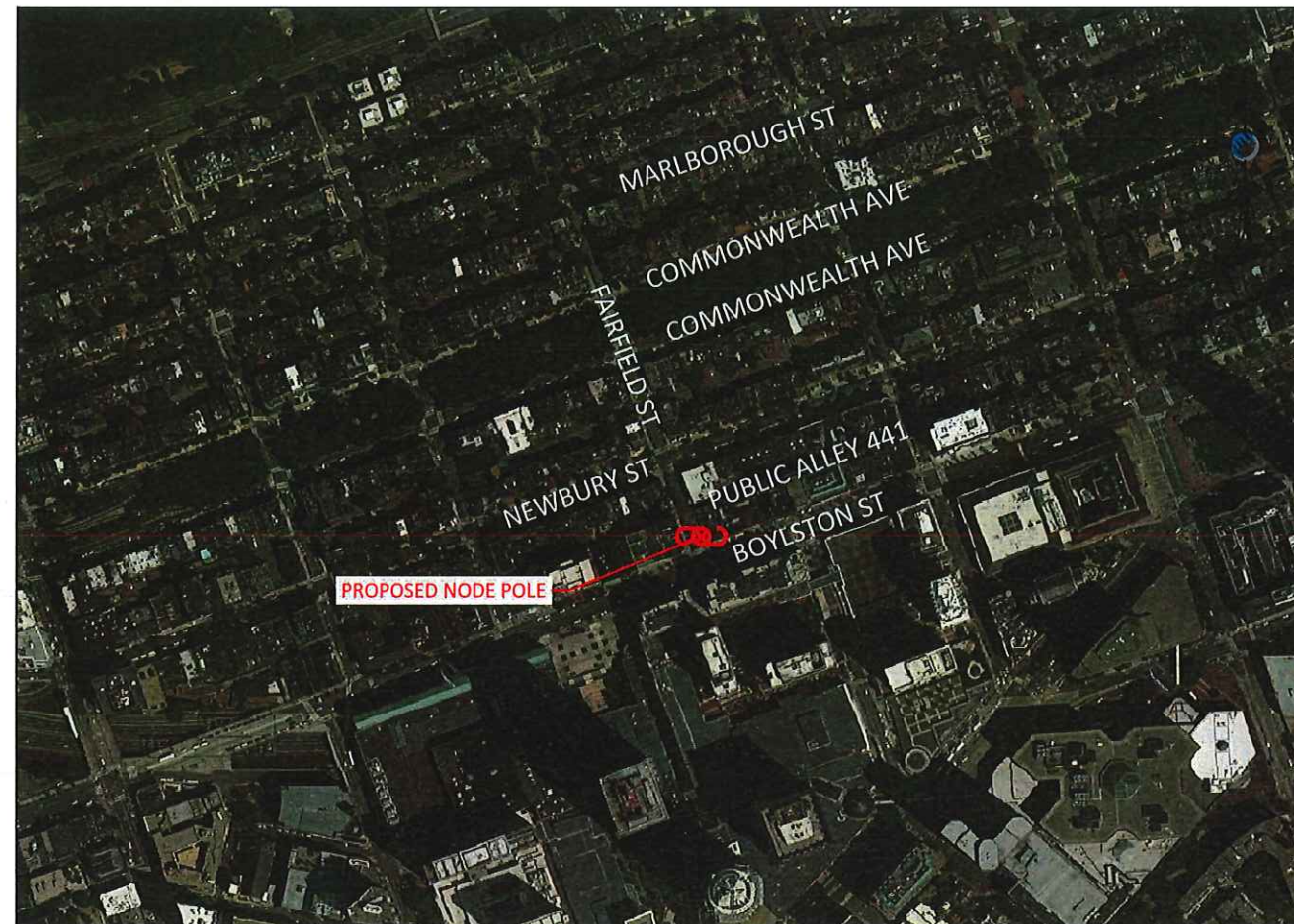
DRAFTER: MBM	DRAWING NO.
SCALE: NTS	<b>1</b>
ISSUE DATE: 12/01/17	
INDEX NAME: NODE BBX-109	

EXTENET SYSTEMS  
CITY OF BOSTON  
SUFFOLK COUNTY, MA



LOCATION MAP

LATITUDE: 42.349122° LONGITUDE: -71.081820°  
SCALE: 1" = 50'



LOCUS MAP

PROJECT LOCATION - NODE BB-07  
SCALE: 1" = 500'

Location and Design Approved  
Boston Public Works  
Street Lighting Department

By: *[Signature]*  
Date: *11/29/17*


LOCATION: BOSTON, MA  
SUFFOLK COUNTY

NOTES:

PREPARED FOR:



PREPARED BY:

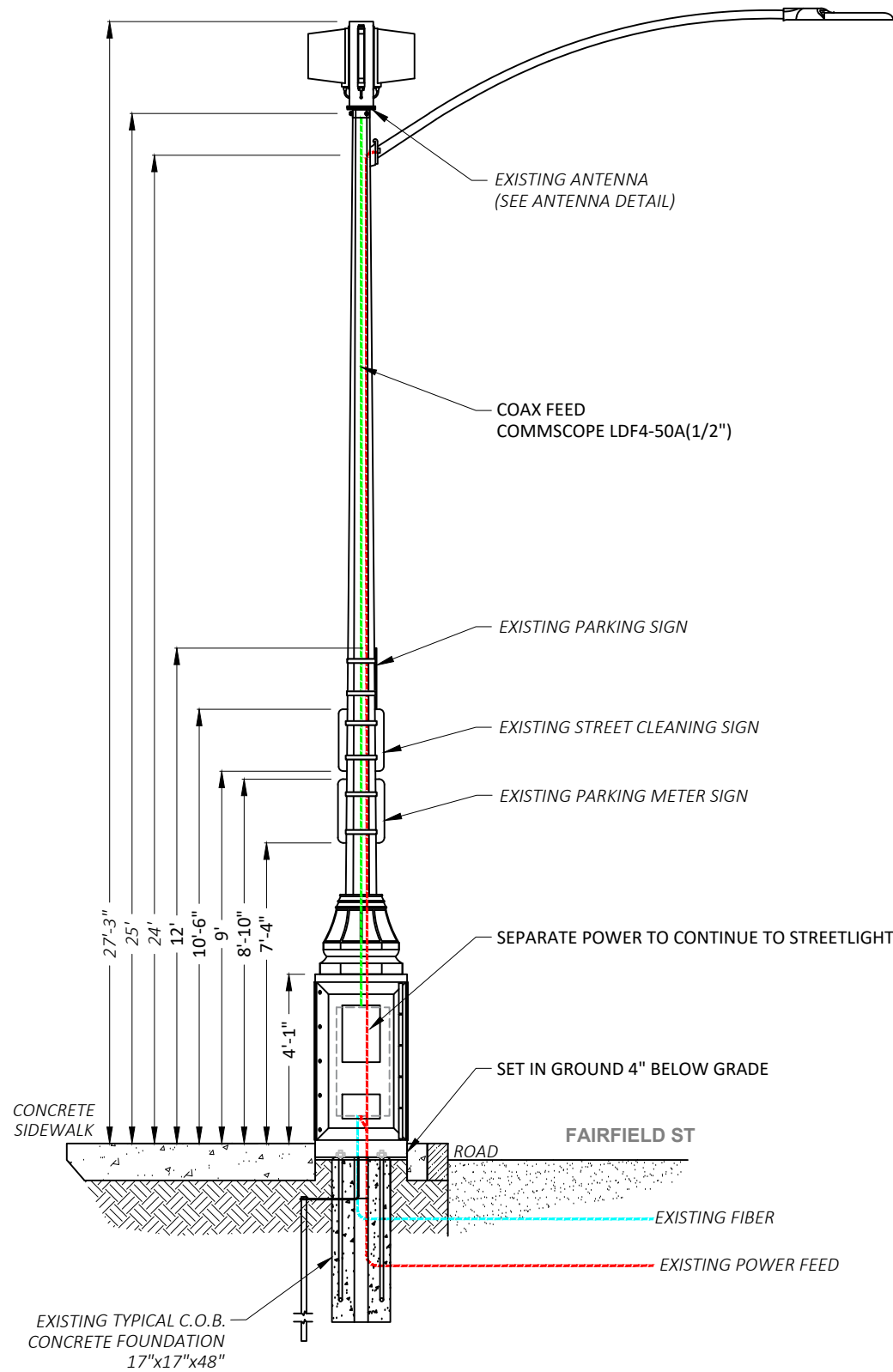


NODE  
BB-07

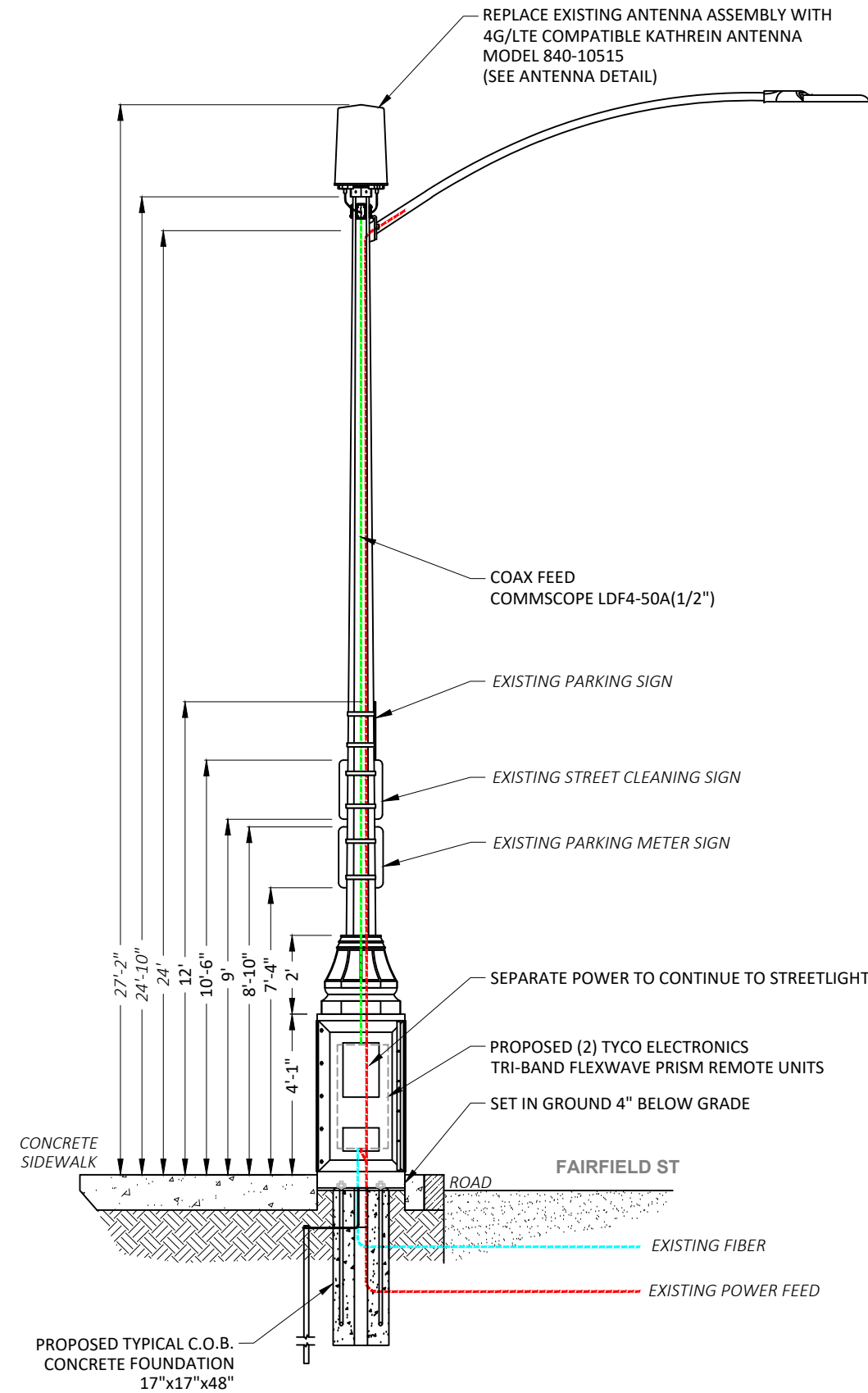
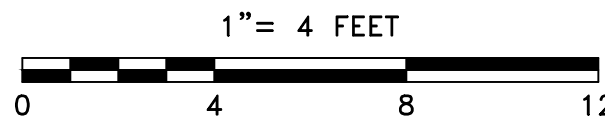
REVISIONS		
REV	DESCRIPTION	DATE
1	EQUIPMENT UPDATE	10/31/17

DRAFTER: SML  
SCALE: AS SHOWN  
ISSUE DATE: 09/15/17  
INDEX NAME: BB-07  
SHEET #: 1 OF 7

# EXTENET DOWNTOWN BOSTON NODE BB-07 SIDE VIEW



① EXISTING PROFILE - SIDE VIEW  
LOOKING SOUTHEAST ALONG FAIRFIELD ST



① PROPOSED PROFILE - SIDE VIEW  
LOOKING SOUTHEAST ALONG FAIRFIELD ST

LOCATION:  
BOSTON, MA  
SUFFOLK COUNTY

NOTES:

PREPARED FOR:



PREPARED BY:




NODE  
BB-07


REVISIONS		
REV	DESCRIPTION	DATE
1	EQUIPMENT UPDATE	10/31/17

DRAFTER: SML  
SCALE: 1" = 4'  
ISSUE DATE: 09/15/17  
INDEX NAME: BB-07  
SHEET #: 2 OF 7

N:\Engineering\Extenet Systems\Back Bay ATT Expansion 8 - 2017\Back Bay Eight\BB-007\NODE BB-07 11-17-17.dwg 10/31/17



EXISTING PHOTOGRAPHIC VIEW




PROPOSED PHOTOGRAPHIC SIMULATION

NOTES:

PREPARED FOR:



PREPARED BY:

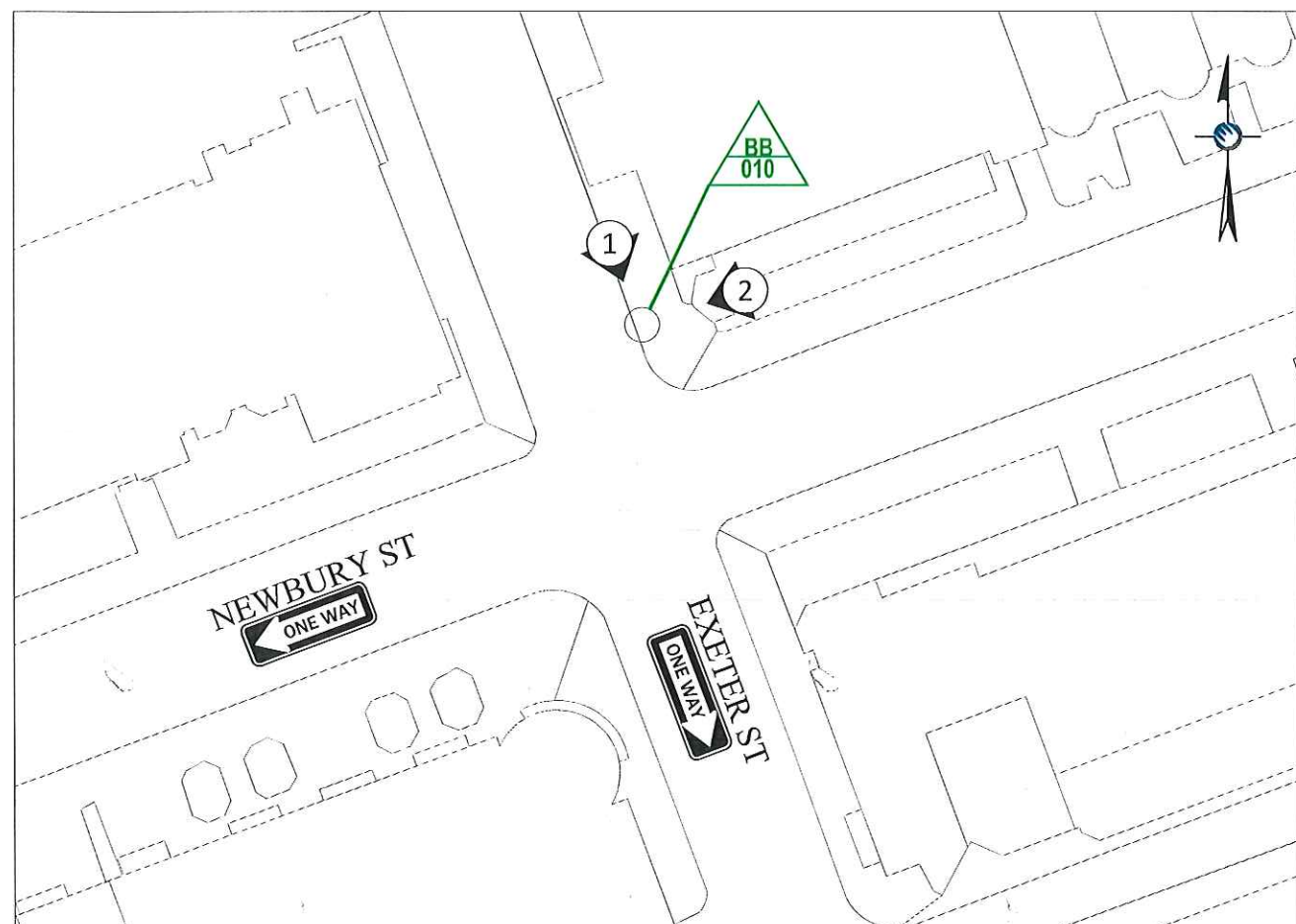


REVISIONS		
REV	DESCRIPTION	DATE

DRAWING TITLE:  
**PHOTO SIMULATION**

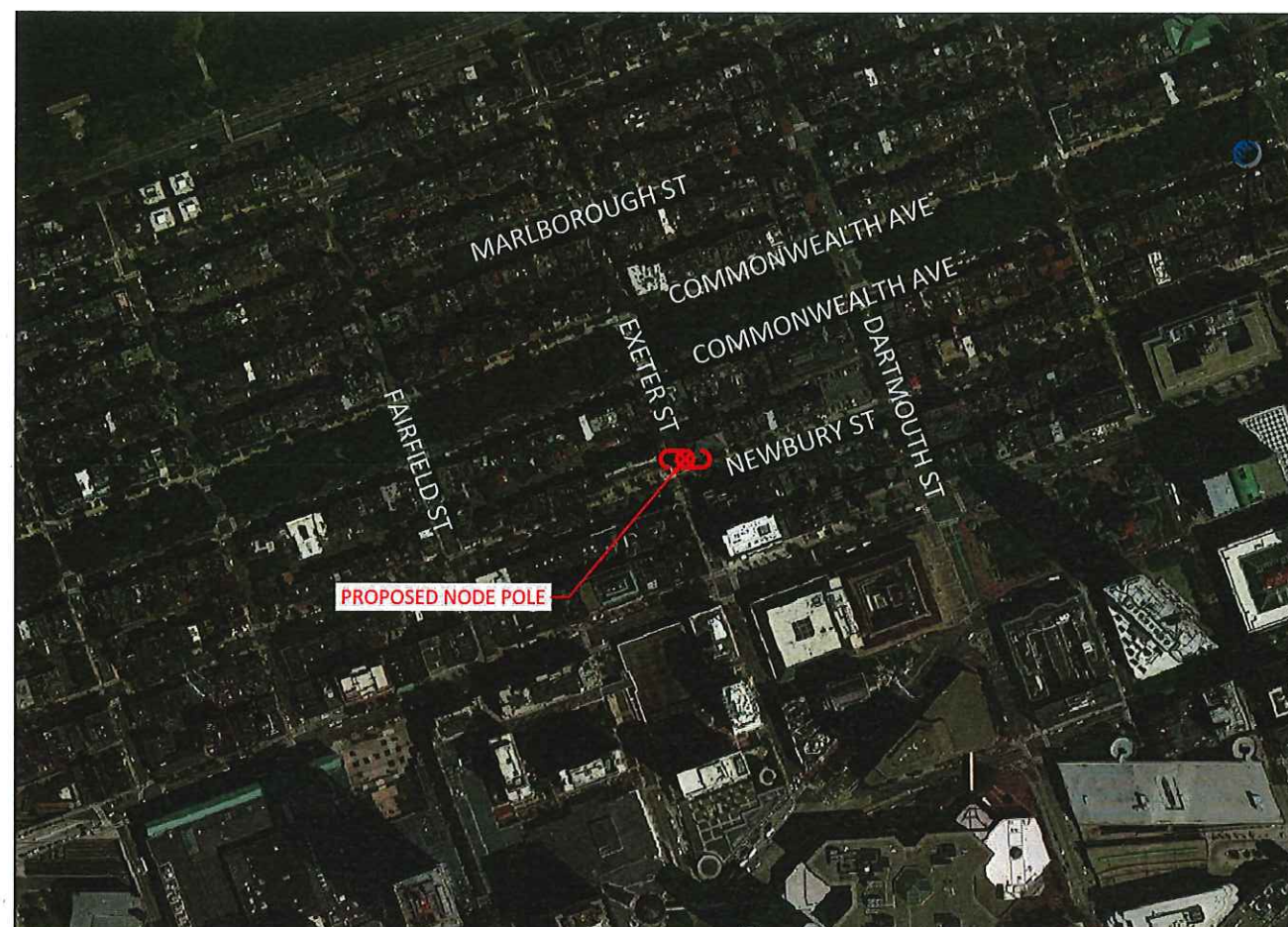
DRAFTER: MAC	DRAWING NO.
SCALE: NTS	<b>1</b>
ISSUE DATE: 12/07/17	
INDEX NAME: NODE BB-07	

EXTENET SYSTEMS  
CITY OF BOSTON  
SUFFOLK COUNTY, MA



LOCATION MAP

LATITUDE: 42.350437° LONGITUDE: -71.079875°  
SCALE: 1" = 50'



LOCUS MAP

PROJECT LOCATION - NODE BB-10  
SCALE: 1" = 500'

Location and Design Approved  
Boston Public Works  
Street Lighting Department  
By: *[Signature]*  
Date: 11/29/17

LOCATION: BOSTON, MA  
SUFFOLK COUNTY

NOTES:

PREPARED FOR:



PREPARED BY:



NODE  
BB-10

REVISIONS		
REV	DESCRIPTION	DATE
1	EQUIPMENT UPDATE	10/31/17

DRAFTER: SML

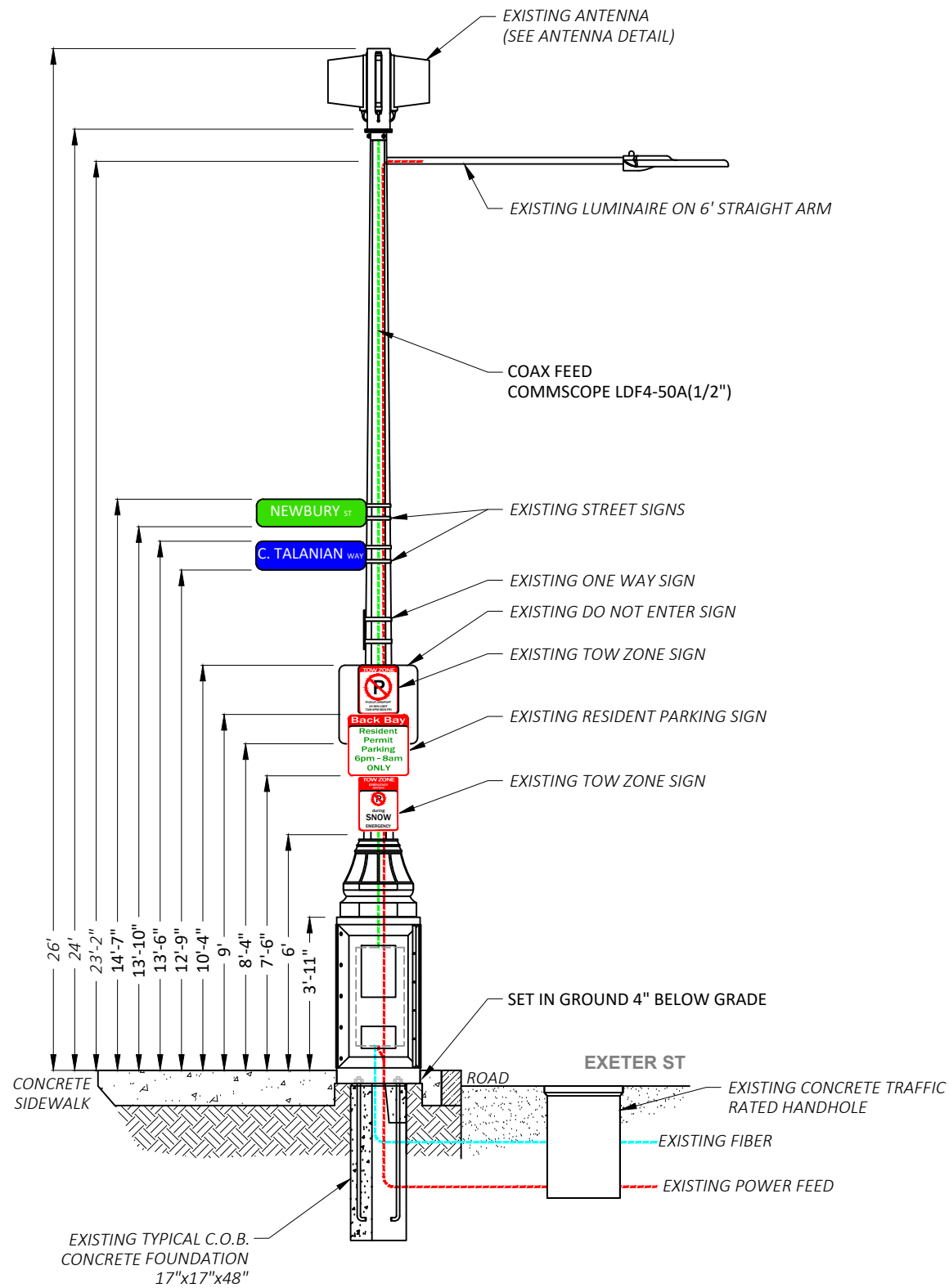
SCALE: AS SHOWN

ISSUE DATE: 09/18/17

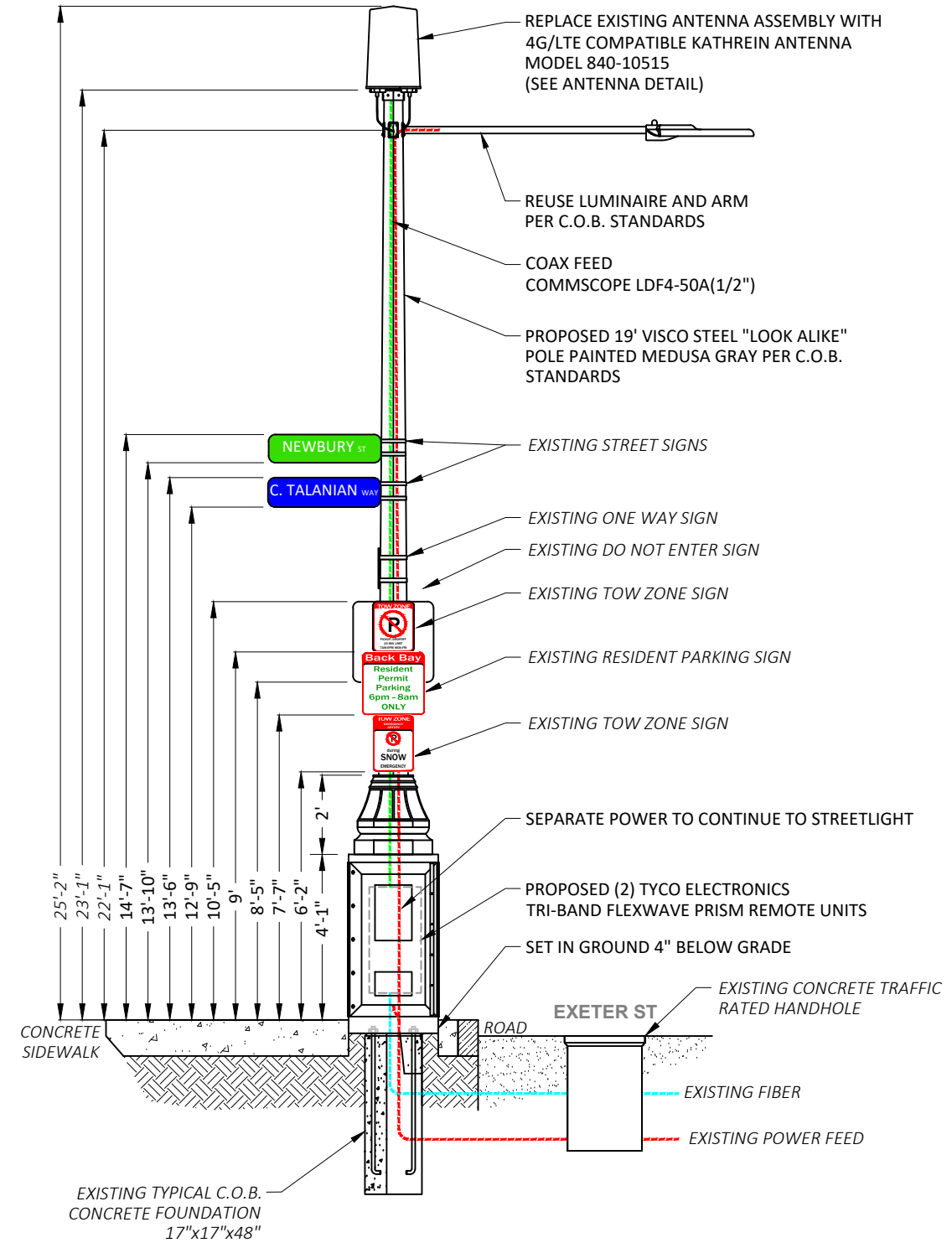
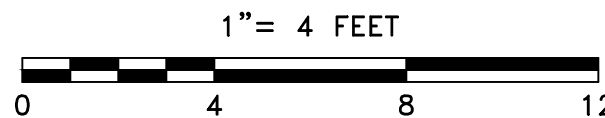
INDEX NAME: BB-10

SHEET #: 1 OF 7

# EXTENET DOWNTOWN BOSTON NODE BB-10 SIDE VIEW



① EXISTING PROFILE - SIDE VIEW  
LOOKING SOUTHEAST ALONG EXETER ST



① PROPOSED PROFILE - SIDE VIEW  
LOOKING SOUTHEAST ALONG EXETER ST

LOCATION:  
BOSTON, MA  
SUFFOLK COUNTY

NOTES:

PREPARED FOR:



PREPARED BY:



NODE  
BB-10

REVISIONS		
REV	DESCRIPTION	DATE
1	EQUIPMENT UPDATE	10/31/17

DRAFTER: SML  
SCALE: 1" = 4'  
ISSUE DATE: 09/18/17  
INDEX NAME: BB-10  
SHEET #: 2 OF 7





EXISTING PHOTOGRAPHIC VIEW




PROPOSED PHOTOGRAPHIC SIMULATION

NOTES:

PREPARED FOR:



PREPARED BY:

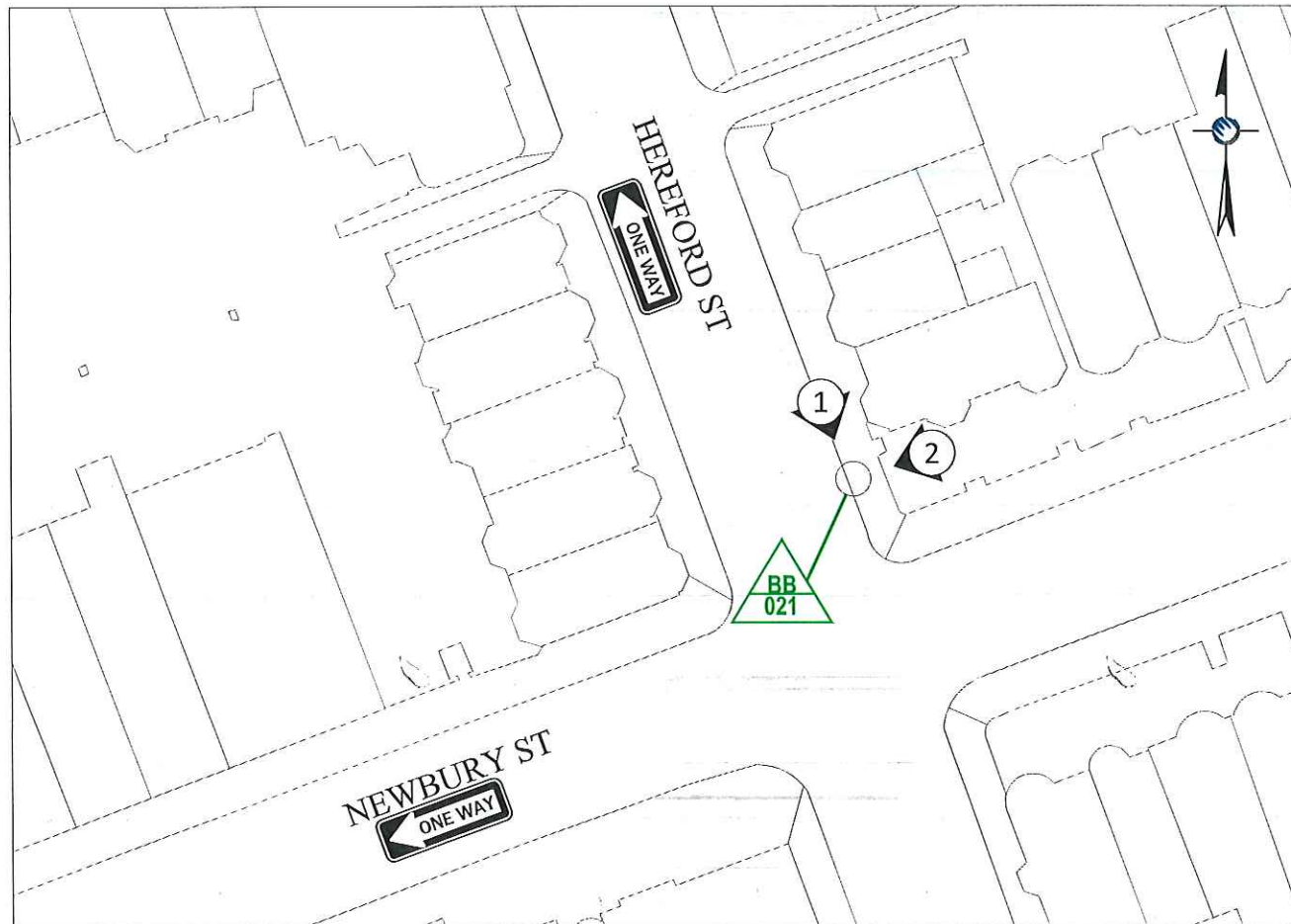


REVISIONS		
REV	DESCRIPTION	DATE

DRAWING TITLE:  
**PHOTO SIMULATION**

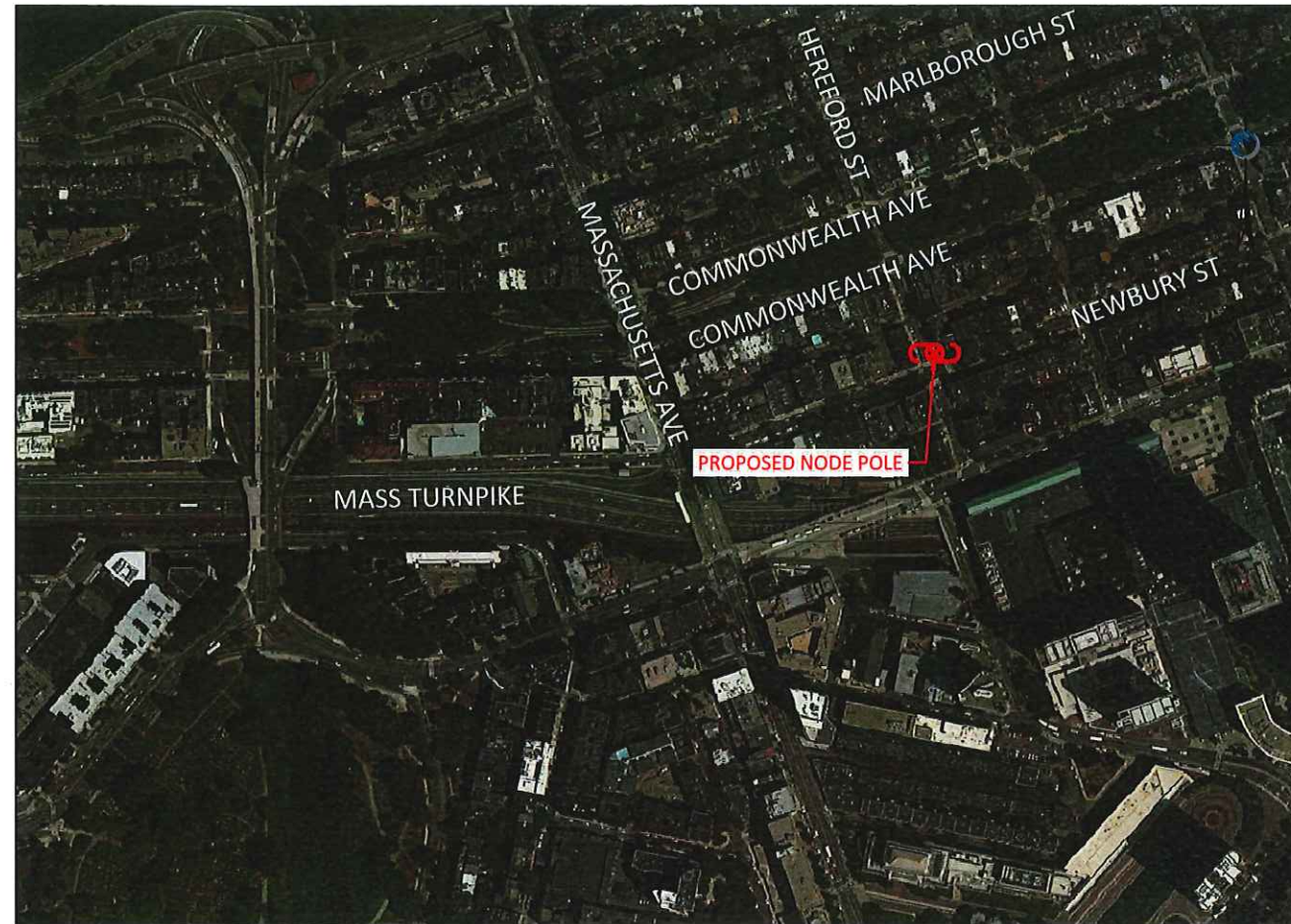
DRAFTER: MBM	DRAWING NO.
SCALE: NTS	<b>1</b>
ISSUE DATE: 12/03/17	
INDEX NAME: NODE BB-010	

EXTENET SYSTEMS  
CITY OF BOSTON  
SUFFOLK COUNTY, MA



LOCATION MAP

LATITUDE: 42.348896° LONGITUDE: -71.085628°  
SCALE: 1" = 50'



LOCUS MAP

PROJECT LOCATION - NODE BB-21  
SCALE: 1" = 500'

Location and Design Approved  
Boston Public Works  
Street Lighting Department

By: *[Signature]*  
Date: 11/29/17

LOCATION: BOSTON, MA  
SUFFOLK COUNTY

NOTES:

PREPARED FOR:  
**extenet** YOUR NETWORK EVERYWHERE.  
SYSTEMS

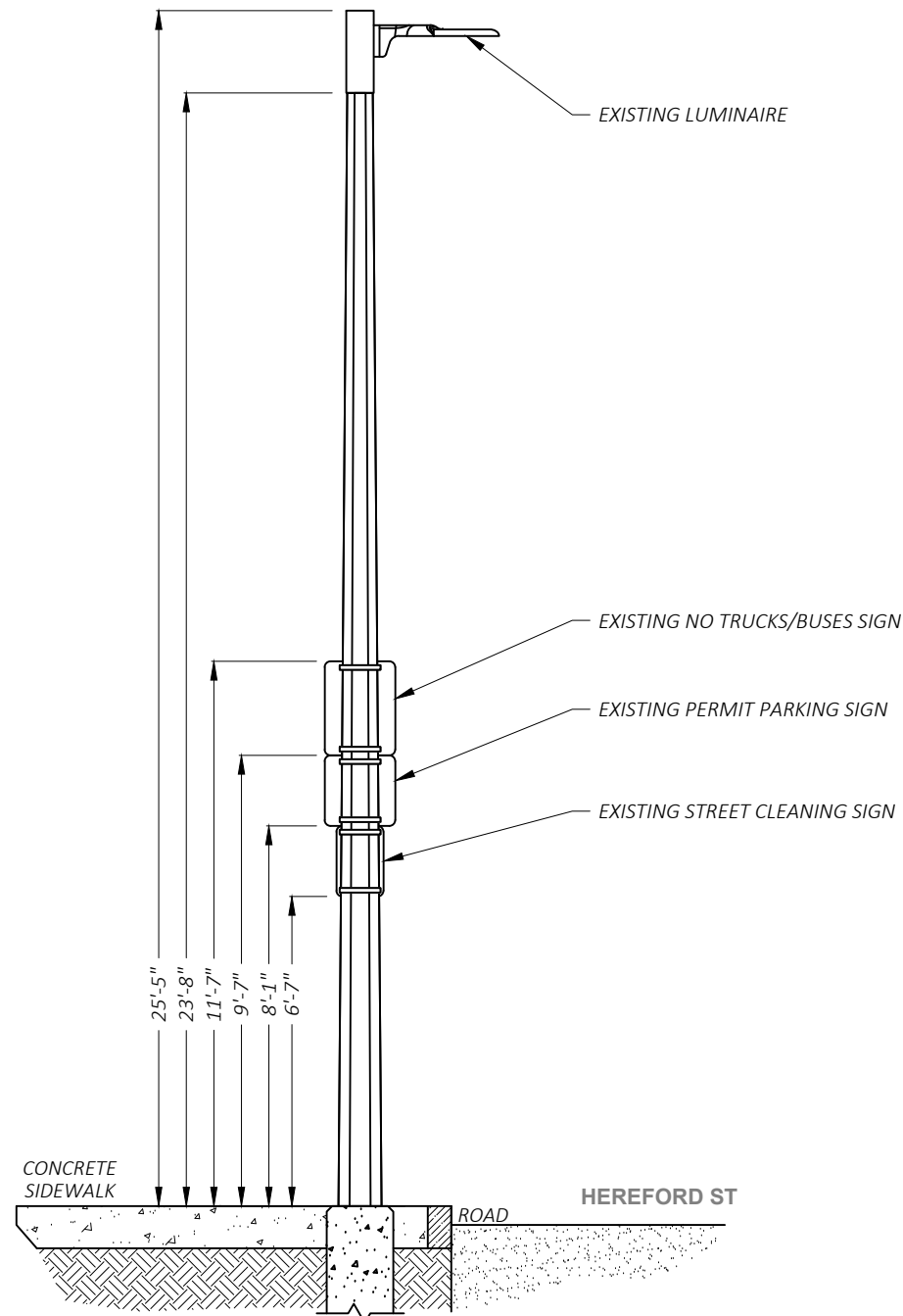
PREPARED BY:  
**UC SYNERGETIC**  
Innovative Thinking. Engineered Solutions.  
21 OXFORD RD  
MANSFIELD, MA 02048  
www.ucseng.com 1-508-337-7600

NODE  
BB-21

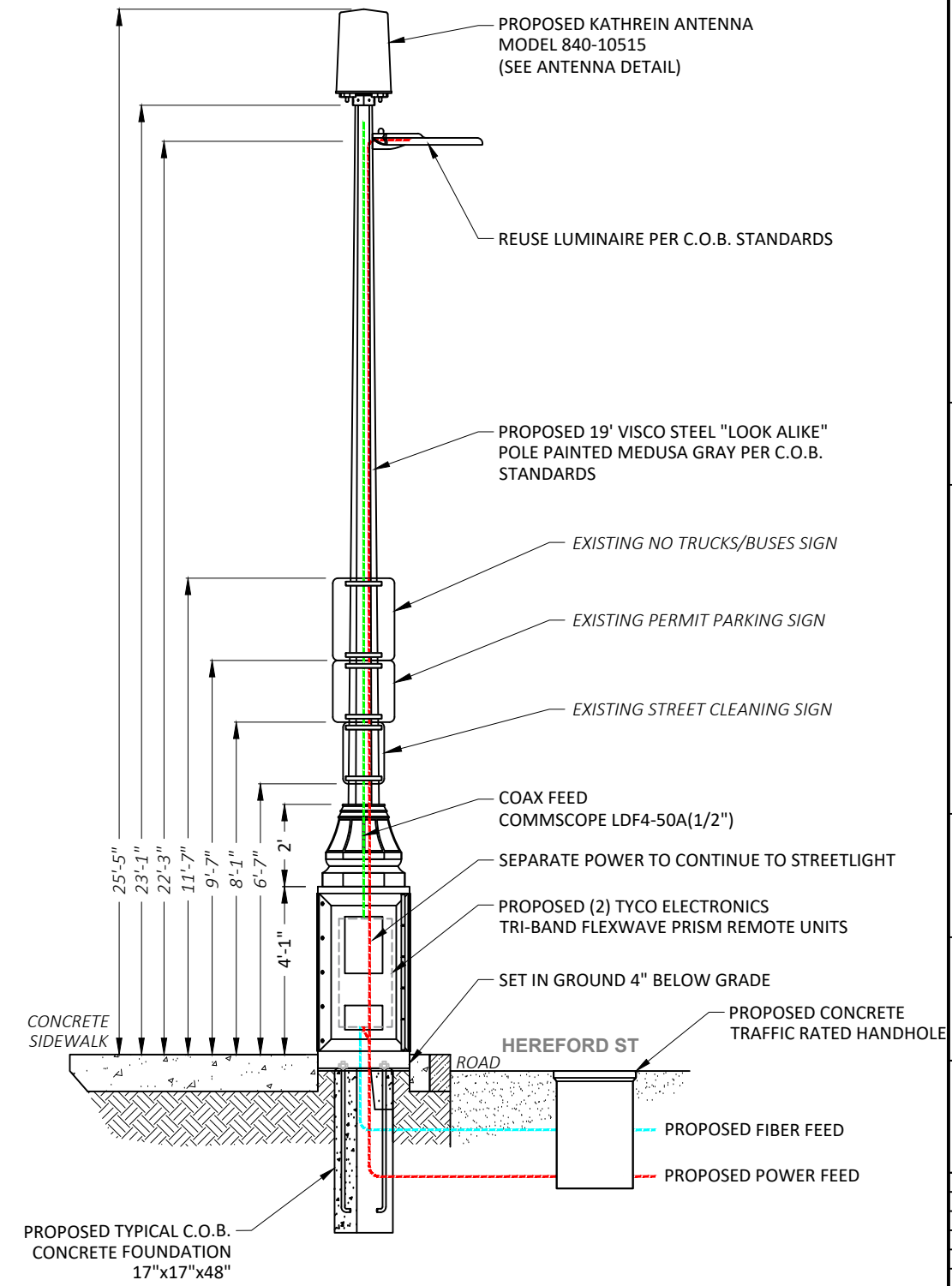
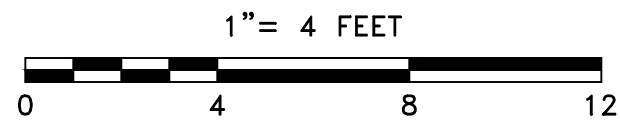
REVISIONS		
REV	DESCRIPTION	DATE
1	EQUIPMENT UPDATE	11/1/17

DRAFTER: MI  
SCALE: AS SHOWN  
ISSUE DATE: 09/18/17  
INDEX NAME: BB-21  
SHEET #: 1 OF 7

# EXTENET DOWNTOWN BOSTON NODE BB-21 SIDE VIEW



① EXISTING PROFILE - SIDE VIEW  
LOOKING SOUTHEAST ALONG HEREFORD ST



① PROPOSED PROFILE - SIDE VIEW  
LOOKING SOUTHEAST ALONG HEREFORD ST

LOCATION:  
BOSTON, MA  
SUFFOLK COUNTY

NOTES:

PREPARED FOR:  
**extenet** SYSTEMS  
YOUR NETWORK. EVERYWHERE.

PREPARED BY:  
**UC SYNERGETIC**  
Innovative Thinking. Engineered Solutions.  
21 OXFORD RD  
MANSFIELD, MA 02048  
www.ucseeng.com 1-508-337-7600

NODE  
BB-21

REVISIONS		
REV	DESCRIPTION	DATE
1	EQUIPMENT UPDATE	11/1/17

DRAFTER: MI  
SCALE: 1" = 4'  
ISSUE DATE: 09/18/17  
INDEX NAME: BB-21  
SHEET #: 2 OF 7

N:\Engineering\Extenet Systems\Back Bay ATT Expansion 8 - 2017\Back Bay Eight\BB-021\NODE BB-21 11-17-17.dwg 11/1/17



EXISTING PHOTOGRAPHIC VIEW




PROPOSED PHOTOGRAPHIC SIMULATION

NOTES:

PREPARED FOR:



PREPARED BY:

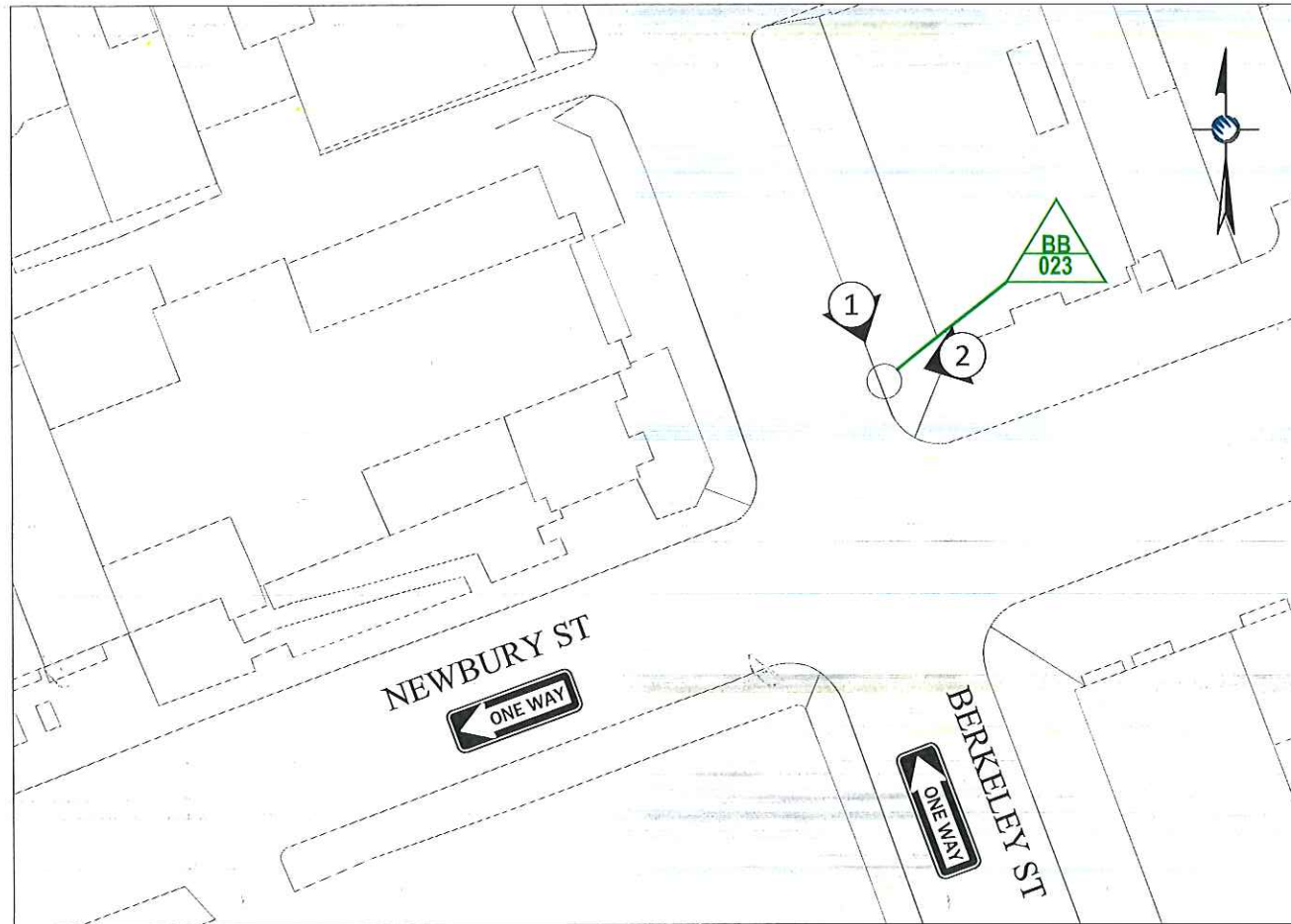


REVISIONS		
REV	DESCRIPTION	DATE

DRAWING TITLE:  
**PHOTO SIMULATION**

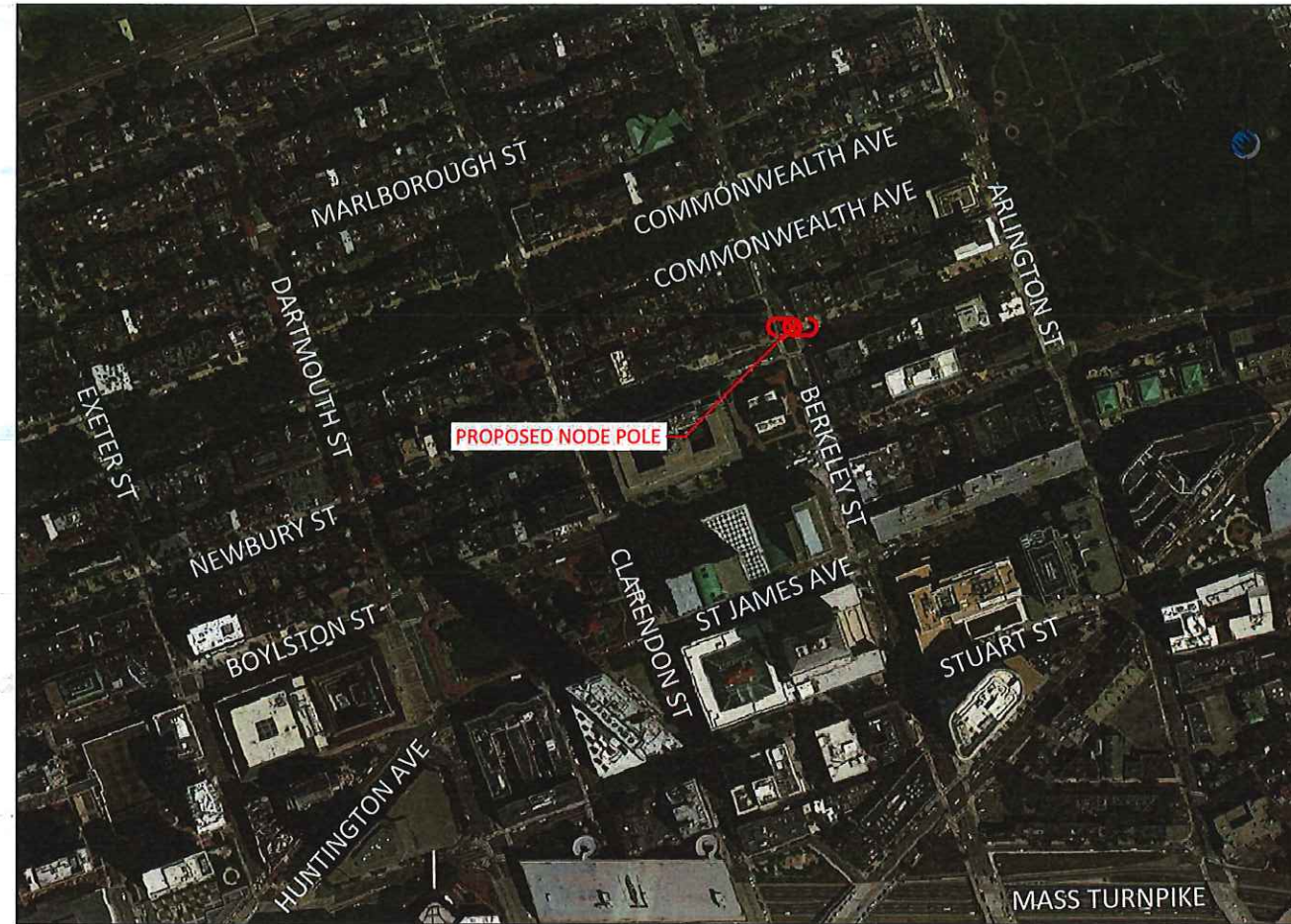
DRAFTER: MBM	DRAWING NO.
SCALE: NTS	<b>1</b>
ISSUE DATE: 12/07/17	
INDEX NAME: NODE BB-21	

EXTENET SYSTEMS  
CITY OF BOSTON  
SUFFOLK COUNTY, MA



LOCATION MAP

LATITUDE: 42.352188° LONGITUDE: -71.073429°  
SCALE: 1" = 50'



LOCUS MAP

PROJECT LOCATION - NODE BB-23  
SCALE: 1" = 500'

Location and Design Approved  
Boston Public Works  
Street Lighting Department

By: *[Signature]*  
Date: *11/29/17*

LOCATION: BOSTON, MA  
SUFFOLK COUNTY

NOTES:

PREPARED FOR:



PREPARED BY:

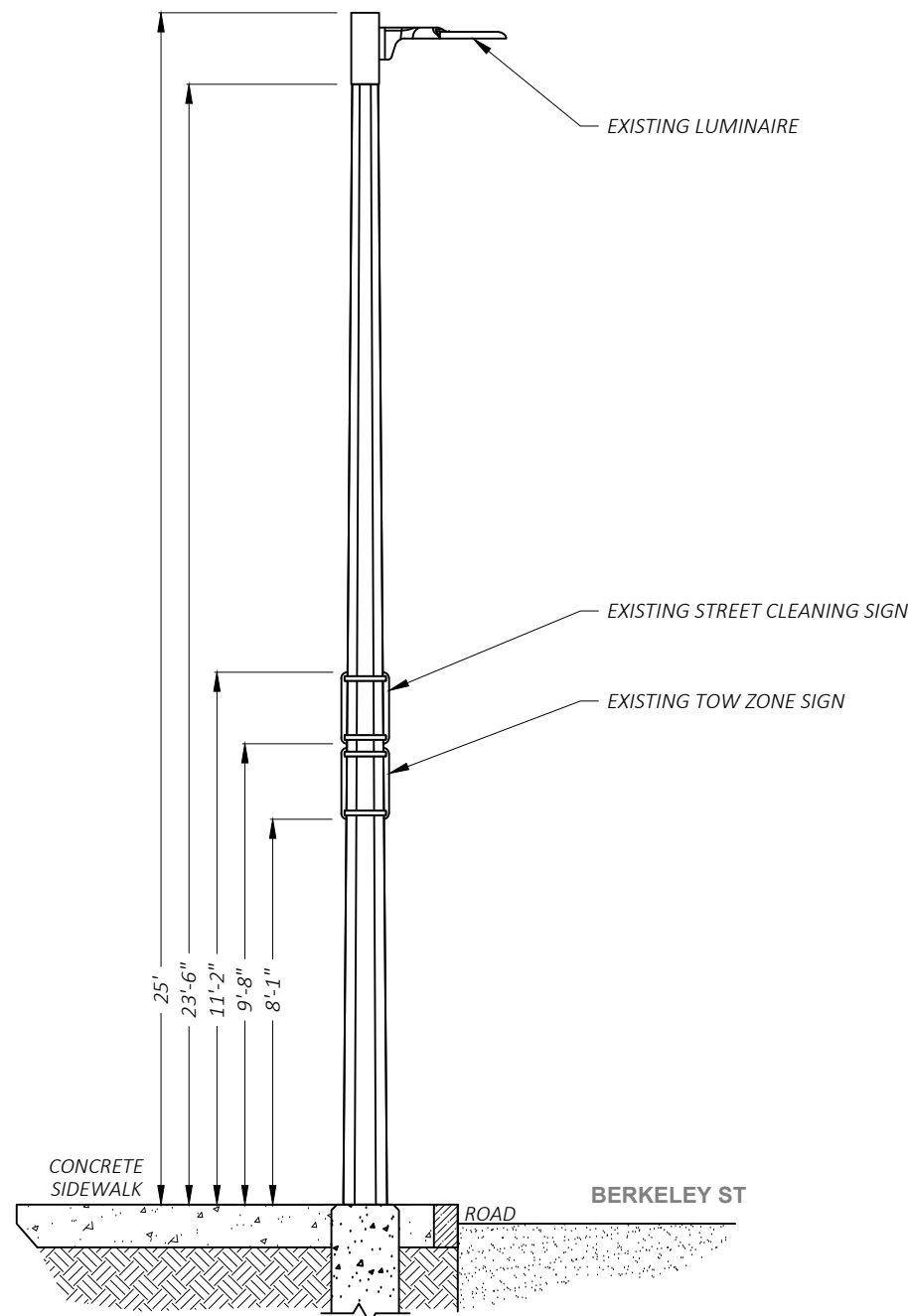


NODE  
BB-23

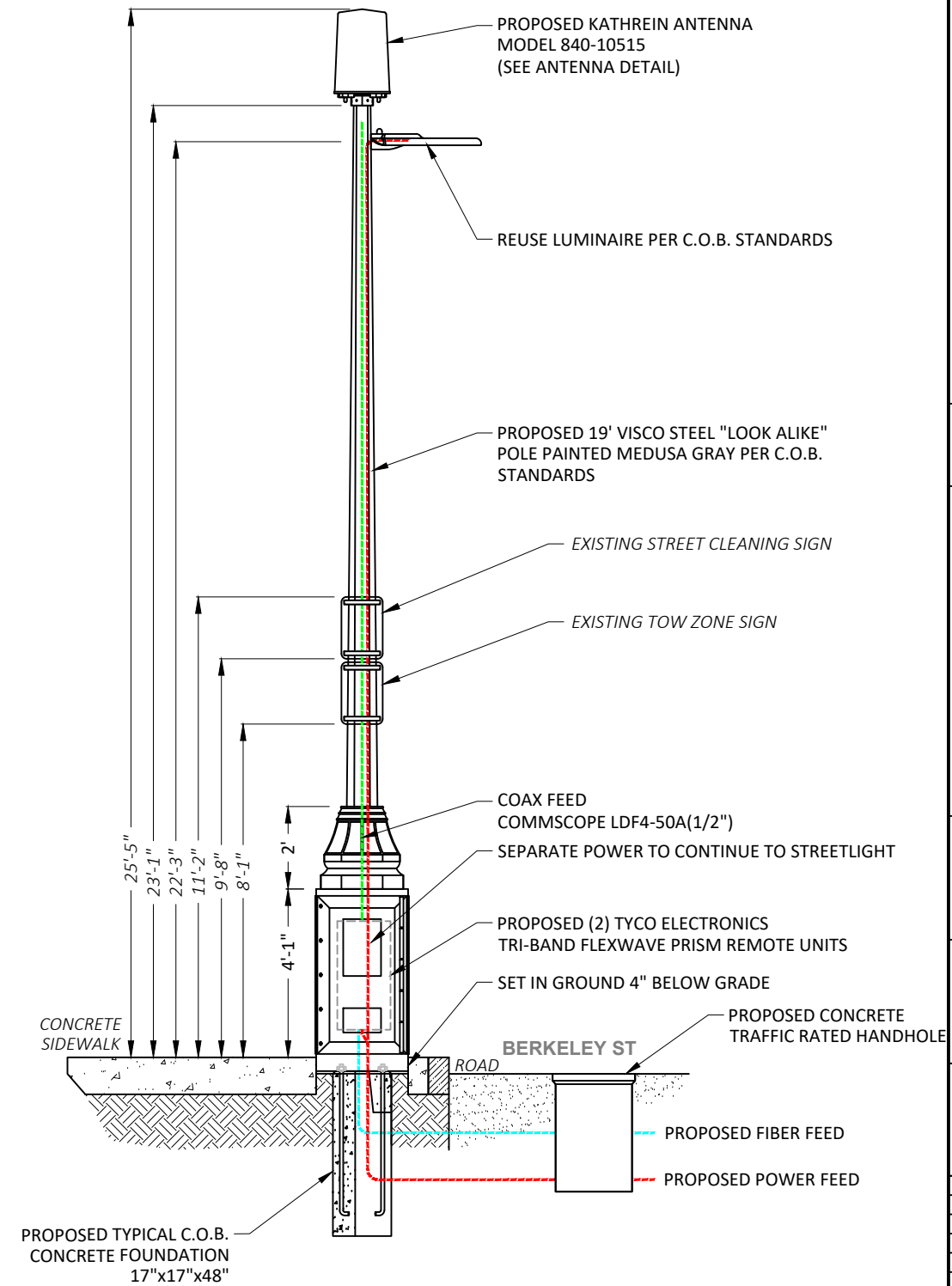
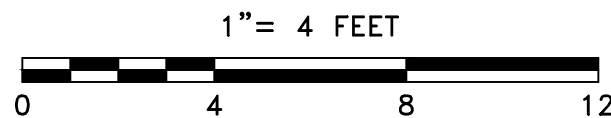
REVISIONS		
REV	DESCRIPTION	DATE
1	EQUIPMENT UPDATE	11/1/17

DRAFTER: SML  
SCALE: AS SHOWN  
ISSUE DATE: 09/18/17  
INDEX NAME: BB-23  
SHEET #: 1 OF 7

# EXTENET DOWNTOWN BOSTON NODE BB-23 SIDE VIEW



① EXISTING PROFILE - SIDE VIEW  
LOOKING SOUTHEAST ALONG BERKELEY ST



① PROPOSED PROFILE - SIDE VIEW  
LOOKING SOUTHEAST ALONG BERKELEY ST

LOCATION:  
BOSTON, MA  
SUFFOLK COUNTY

NOTES:

PREPARED FOR:  
**extenet** YOUR NETWORK. EVERYWHERE.  
SYSTEMS

PREPARED BY:  
**UC SYNERGETIC**  
Innovative Thinking. Engineered Solutions.  
21 OXFORD RD  
MANSFIELD, MA 02048  
www.ucseeng.com 1-508-337-7600

NODE  
BB-23

REVISIONS		
REV	DESCRIPTION	DATE
1	EQUIPMENT UPDATE	11/1/17

DRAFTER: SML  
SCALE: 1" = 4'  
ISSUE DATE: 09/18/17  
INDEX NAME: BB-23  
SHEET #: 2 OF 7

N:\Engineering\Extenet Systems\Back Bay ATT Expansion 8 - 2017\Back Bay Eight\BB-023\NODE BB-23 11-17-17.dwg 11/17/17



EXISTING PHOTOGRAPHIC VIEW



PROPOSED PHOTOGRAPHIC SIMULATION

NOTES:

PREPARED FOR:



PREPARED BY:

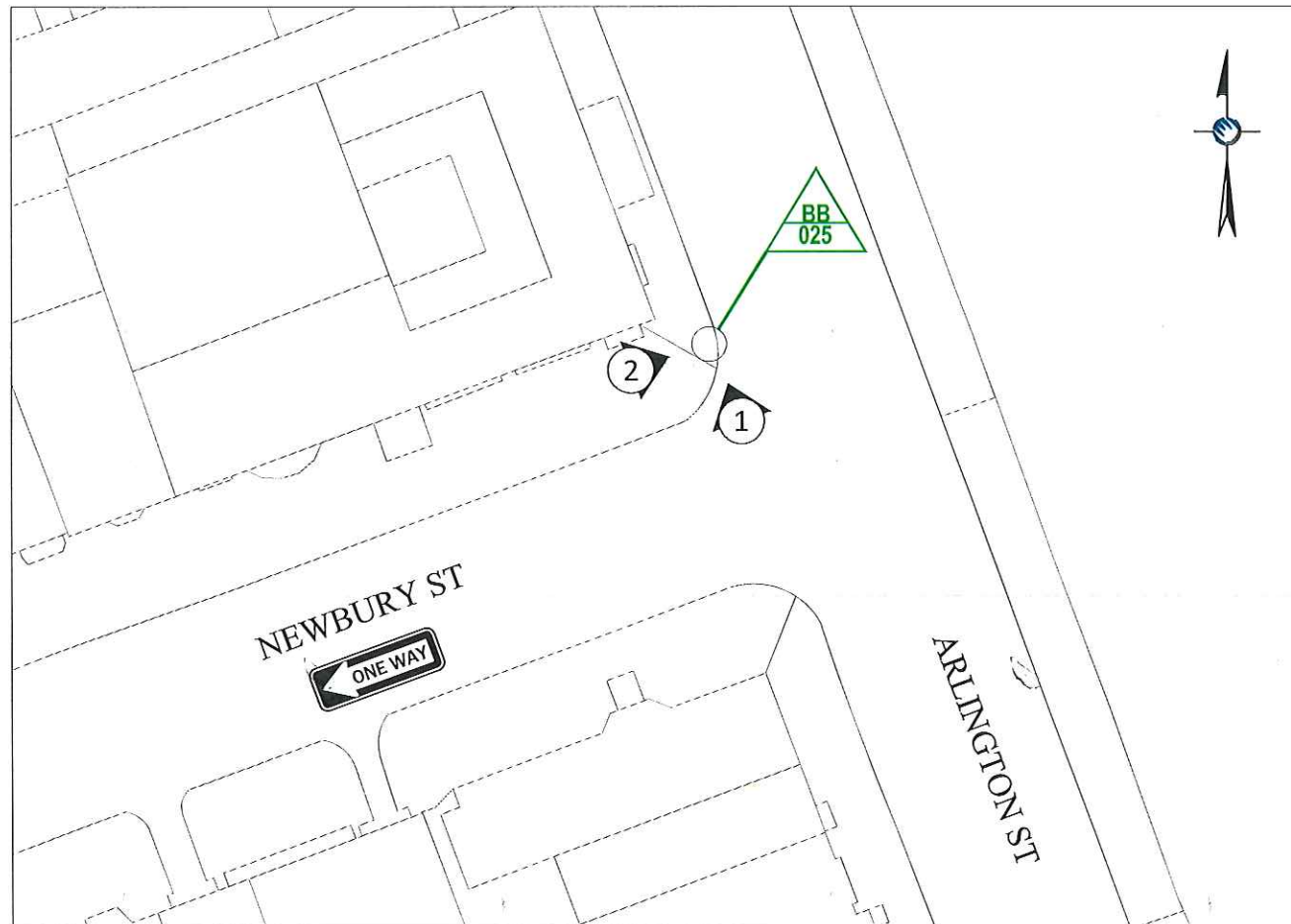
**UC SYNERGETIC**  
*Innovative Thinking. Engineered Solutions.*  
 21 OXFORD RD  
 MANSFIELD, MA 02048  
 www.ucseeng.com 1-508-337-7600

REVISIONS		
REV	DESCRIPTION	DATE

DRAWING TITLE:  
**PHOTO SIMULATION**

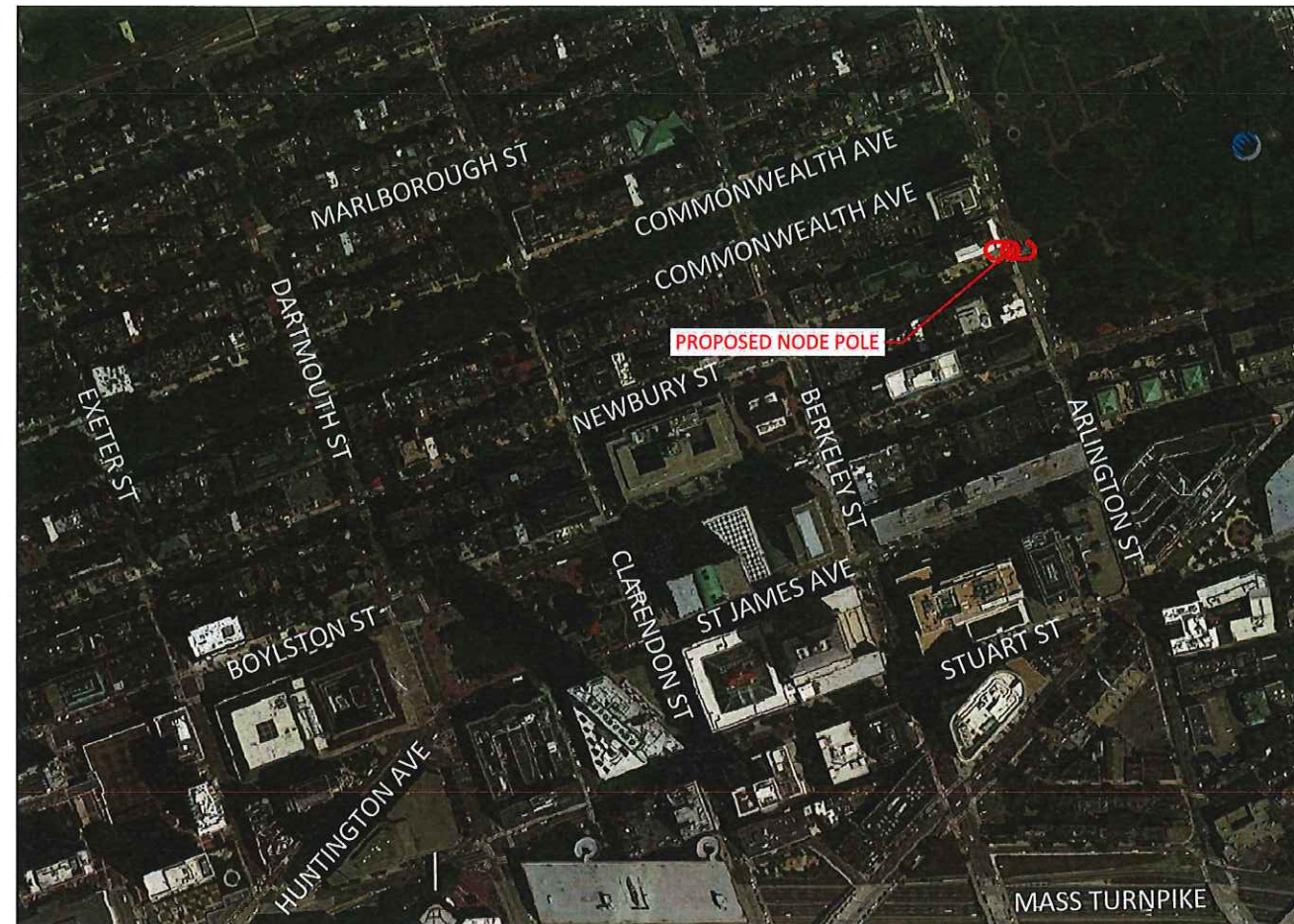
DRAFTER: MAC	DRAWING NO.
SCALE: NTS	<b>1</b>
ISSUE DATE: 12/07/17	
INDEX NAME: NODE 88-023	

EXTENET SYSTEMS  
CITY OF BOSTON  
SUFFOLK COUNTY, MA



LOCATION MAP

LATITUDE: 42.352765° LONGITUDE: -71.071241°  
SCALE: 1" = 50'



LOCUS MAP

PROJECT LOCATION - NODE BB-25  
SCALE: 1" = 500'

Location and Design Approved  
Boston Public Works  
Street Lighting Department  
By: *[Signature]*  
Date: 11/29/17


LOCATION: BOSTON, MA  
SUFFOLK COUNTY

NOTES:

PREPARED FOR:



PREPARED BY:



NODE  
BB-25

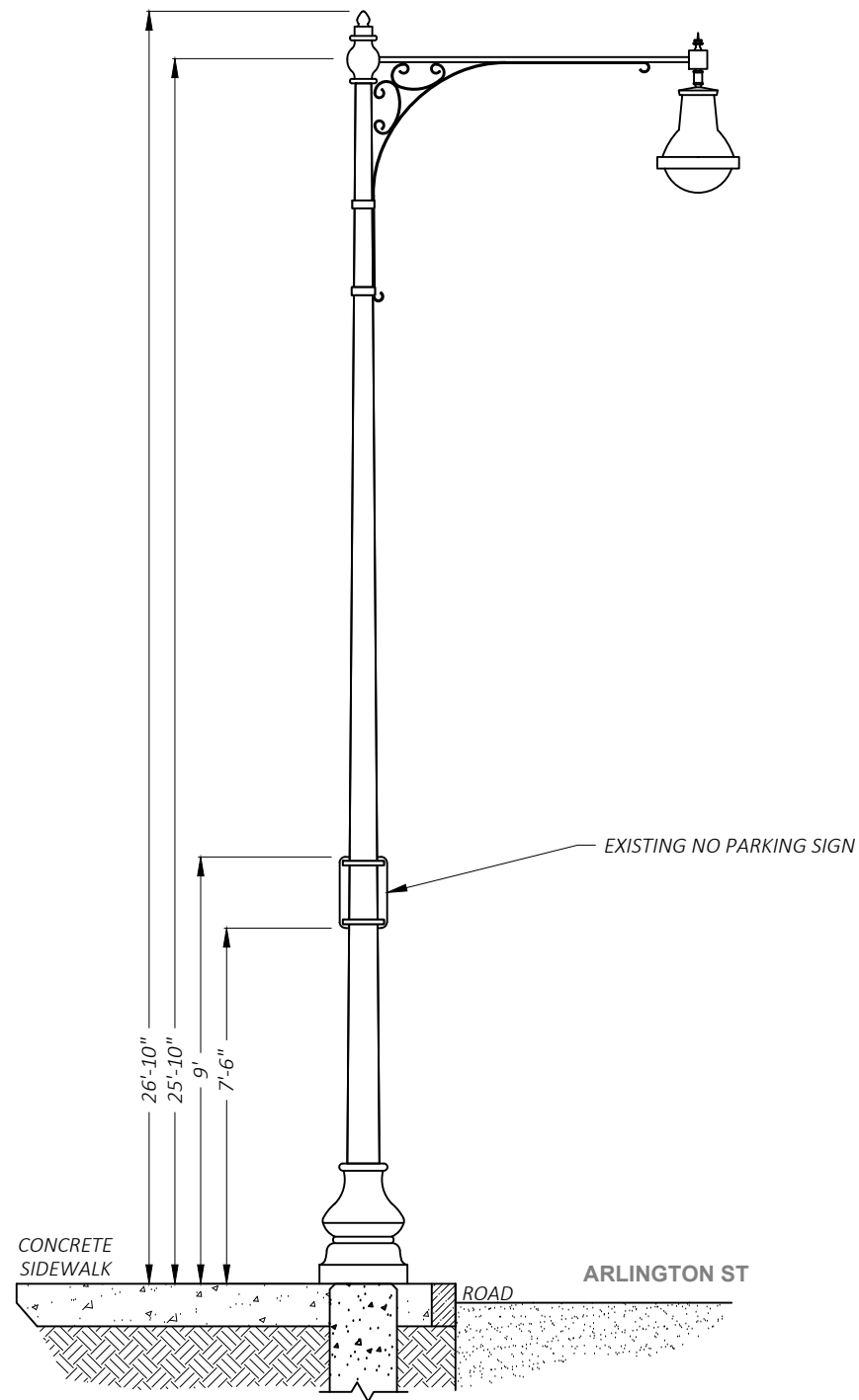
REVISIONS		
REV	DESCRIPTION	DATE
1	EQUIPMENT UPDATE	11/1/17

DRAFTER: MI  
SCALE: AS SHOWN  
ISSUE DATE: 09/18/17  
INDEX NAME: BB-25  
SHEET #: 1 OF 7

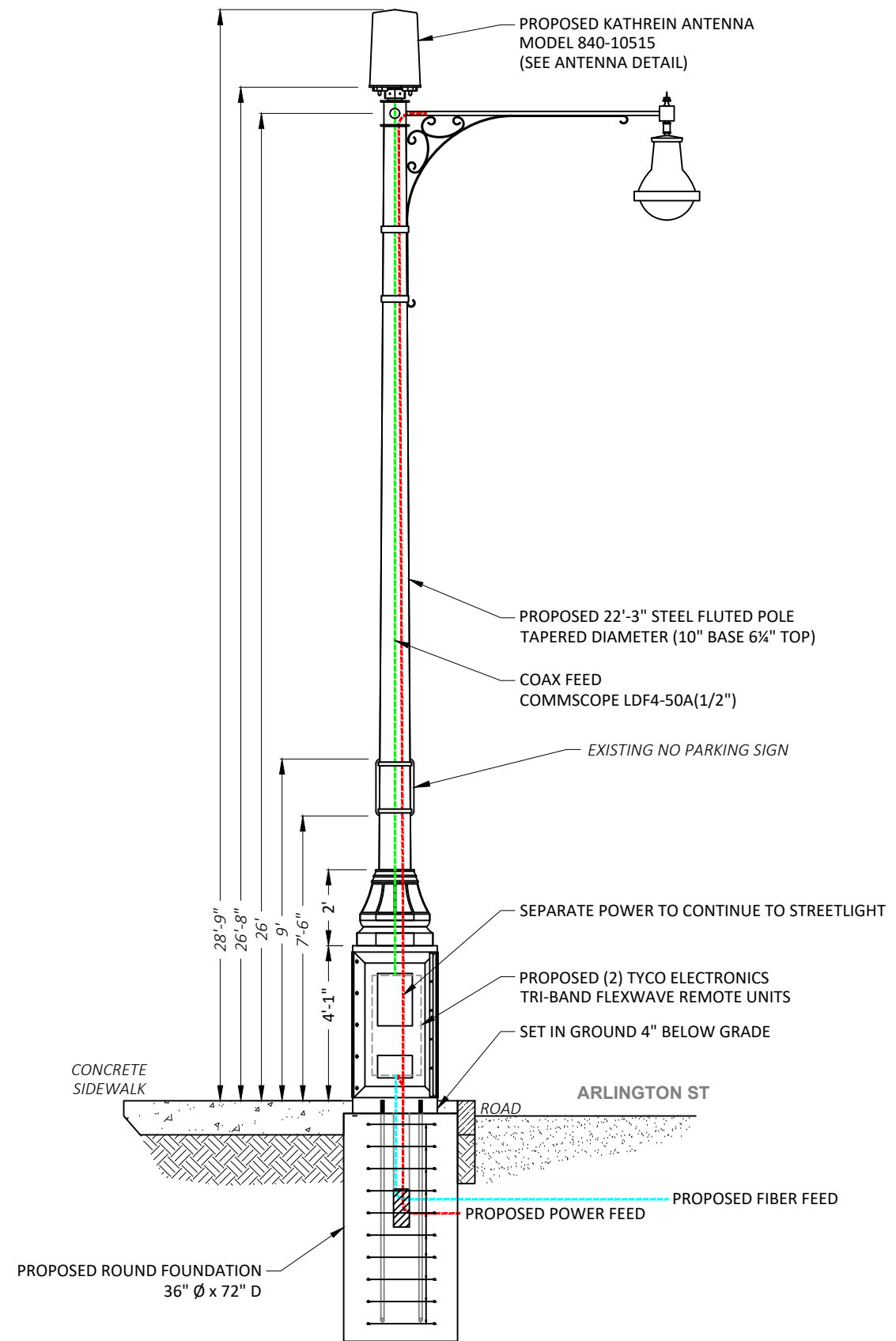
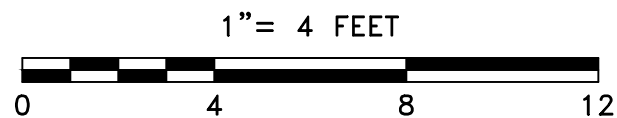


# EXTENET DOWNTOWN BOSTON NODE BB-25

## SIDE VIEW



① EXISTING PROFILE - SIDE VIEW  
LOOKING NORTHWEST ALONG ARLINGTON ST



① PROPOSED PROFILE - SIDE VIEW  
LOOKING NORTHWEST ALONG ARLINGTON ST


LOCATION:  
BOSTON, MA  
SUFFOLK COUNTY

NOTES:

PREPARED FOR:



PREPARED BY:



NODE  
BB-25

REVISIONS		
REV	DESCRIPTION	DATE
1	EQUIPMENT UPDATE	11/1/17

DRAFTER: MI  
SCALE: 1" = 4'  
ISSUE DATE: 09/18/17  
INDEX NAME: BB-25  
SHEET #: 2 OF 7

N:\Engineering\Extenet Systems\Back Bay ATT Expansion 8 - 2017\Back Bay Eight\BB-025\NODE BB-25 11-17-17.dwg 11/17/17



EXISTING PHOTOGRAPHIC VIEW




PROPOSED PHOTOGRAPHIC SIMULATION

NOTES:

PREPARED FOR:



PREPARED BY:

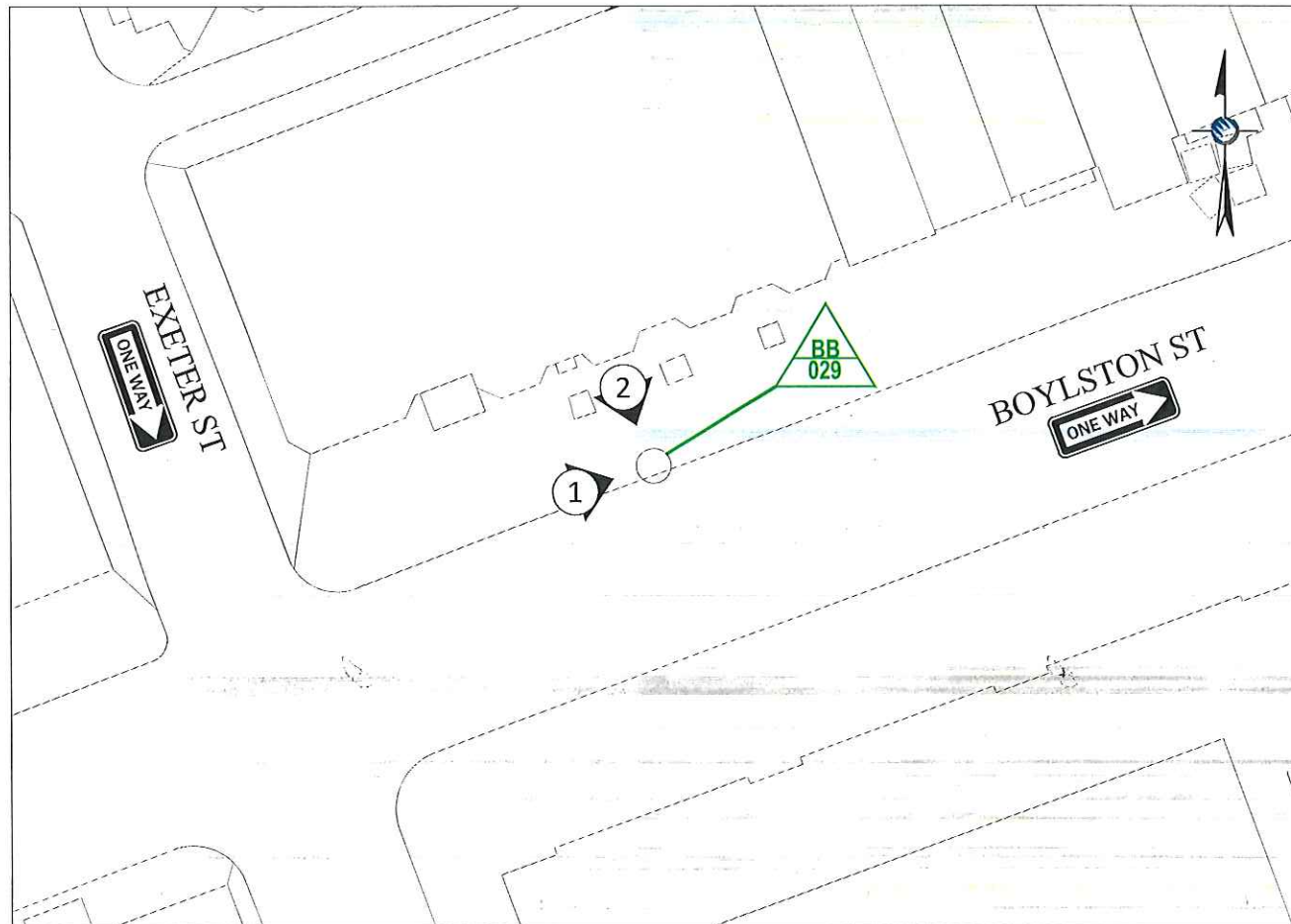


REVISIONS		
REV	DESCRIPTION	DATE

DRAWING TITLE:  
**PHOTO SIMULATION**

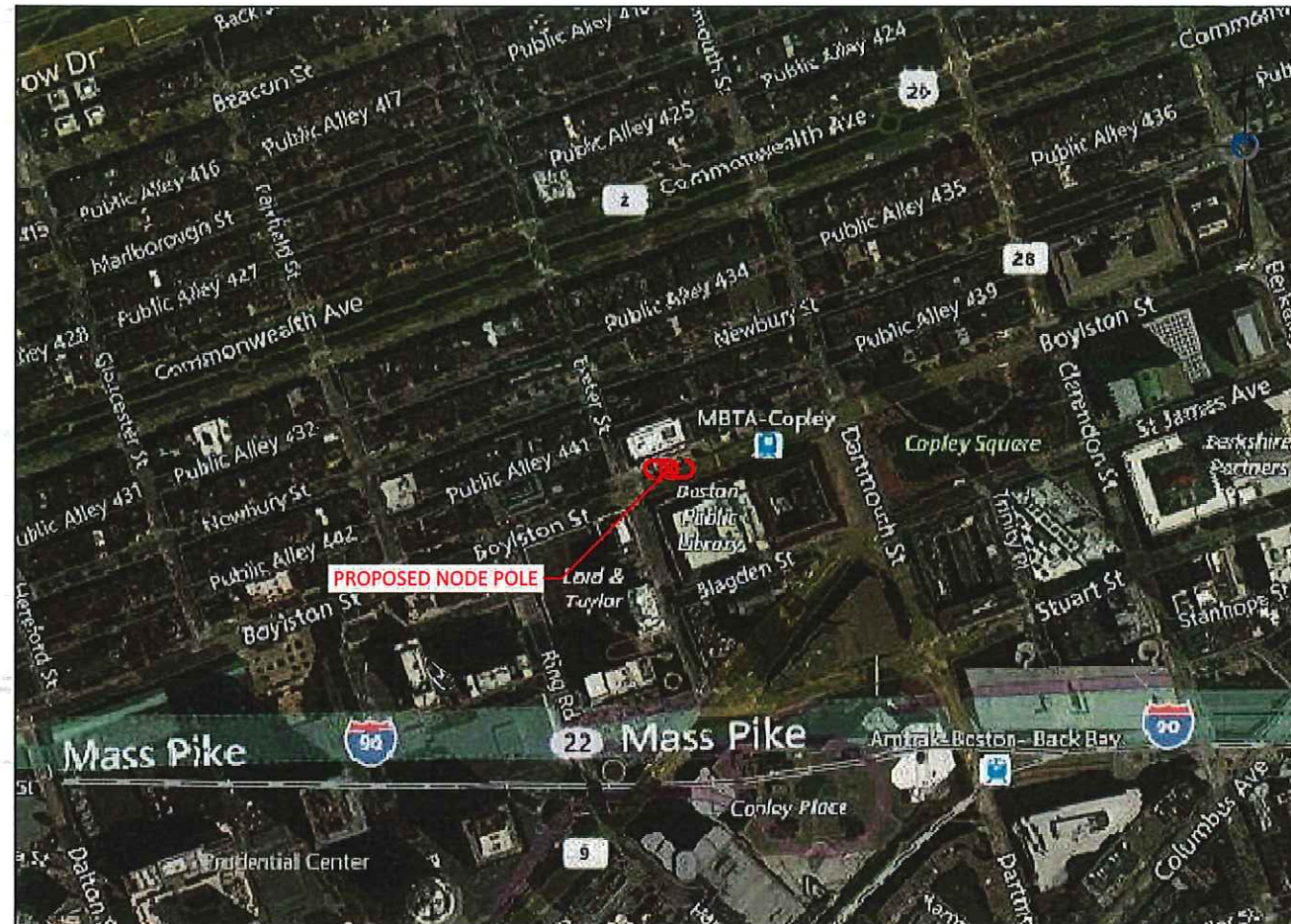
DRAFTER: MBM	DRAWING NO.
SCALE: NTS	<b>1</b>
ISSUE DATE: 12/07/17	
INDEX NAME: NODE BB-25	

EXTENET SYSTEMS  
CITY OF BOSTON  
SUFFOLK COUNTY, MA



LOCATION MAP

LATITUDE: 42.349699° LONGITUDE: -71.079115°  
SCALE: 1" = 50'



LOCUS MAP

PROJECT LOCATION - NODE BB-29  
SCALE: 1" = 500'

Location and Design Approved  
Boston Public Works  
Street Lighting Department

By: *[Signature]*  
Date: *11/09/17*

LOCATION: BOSTON, MA  
SUFFOLK COUNTY

NOTES:

PREPARED FOR:  
**extenet** SYSTEMS  
YOUR NETWORK. EVERYWHERE.

PREPARED BY:  
**UC SYNERGETIC**  
Innovative Thinking. Engineered Solutions.  
21 OXFORD RD  
MANSFIELD, MA 02048  
www.uceng.com 1-508-337-7600

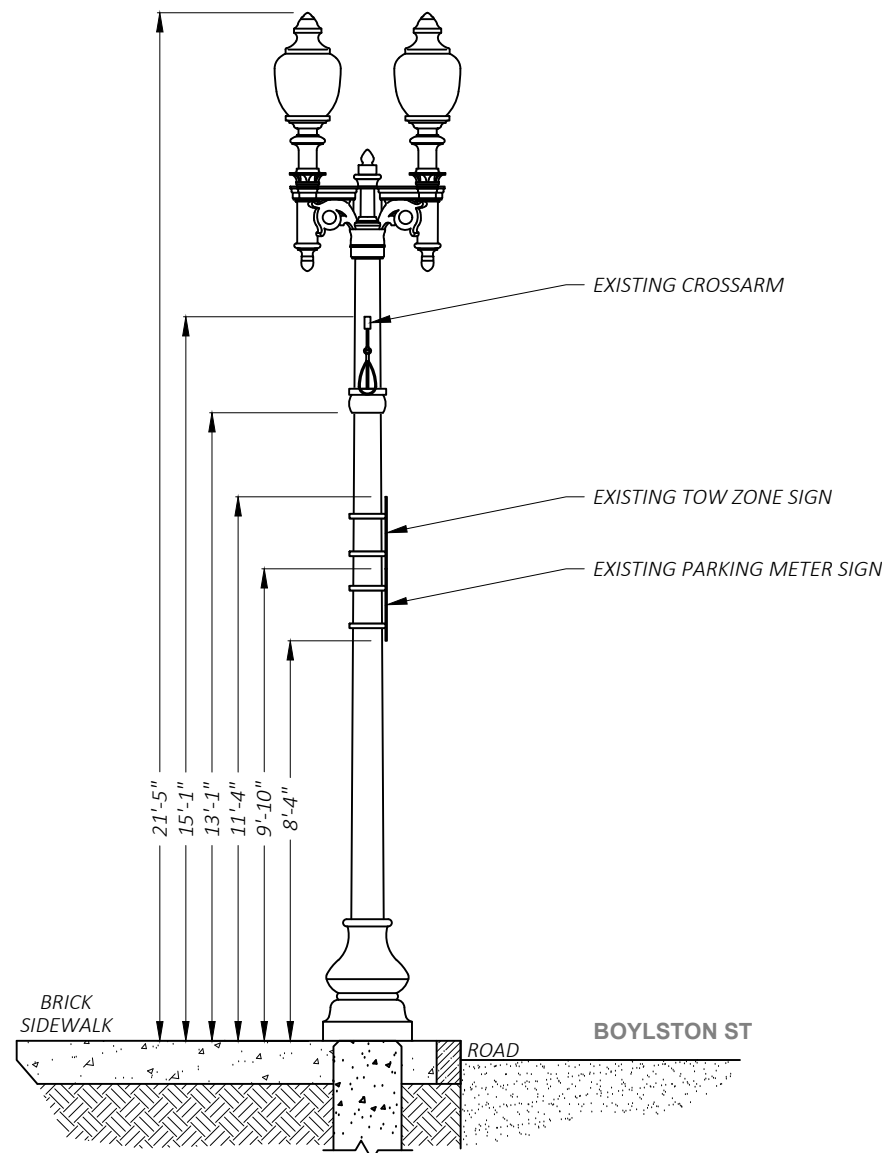
NODE  
BB-29

REVISIONS		
REV	DESCRIPTION	DATE

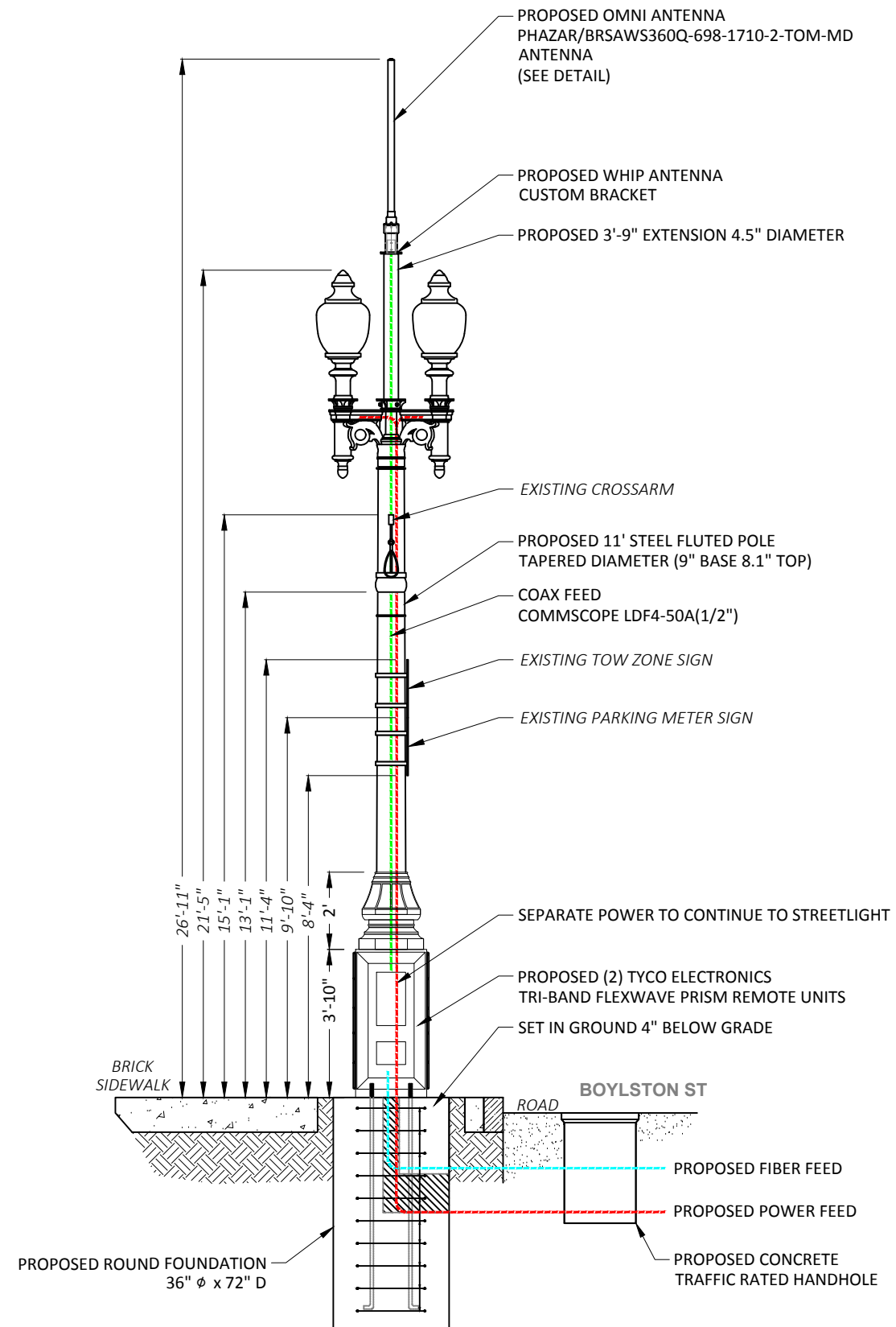
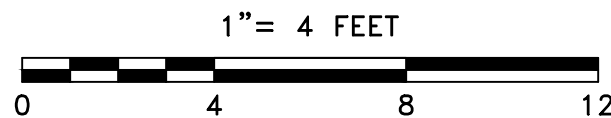
DRAFTER: TLLA  
SCALE: AS SHOWN  
ISSUE DATE: 10/30/17  
INDEX NAME: BB-29  
SHEET #: 1 OF 7

N:\Engineering\Extenet Systems\Back Bay ATT Expansion 8 - 2017\BB-029\NODE BB-29 11-17-17.dwg  
11/17/17

# EXTENET DOWNTOWN BOSTON NODE BB-29 SIDE VIEW



① EXISTING PROFILE - SIDE VIEW  
LOOKING NORTHEAST ALONG BOYLSTON ST



① PROPOSED PROFILE - SIDE VIEW  
LOOKING NORTHEAST ALONG BOYLSTON ST

LOCATION:  
BOSTON, MA  
SUFFOLK COUNTY

NOTES:

PREPARED FOR:



PREPARED BY:




NODE  
BB-29


REVISIONS		
REV	DESCRIPTION	DATE

DRAFTER: TLLA  
SCALE: 1" = 4'  
ISSUE DATE: 10/30/17  
INDEX NAME: BB-29  
SHEET #: 2 OF 7

11/17/17 \\MANV-FILE01\Files\Engineering\Extenet\_Systems\Back Bay ATT Expansion 8 - 2017\BB-029\NODE BB-29 11-17-17.dwg



EXISTING PHOTOGRAPHIC VIEW



PROPOSED PHOTOGRAPHIC SIMULATION

NOTES:

PREPARED FOR:



PREPARED BY:

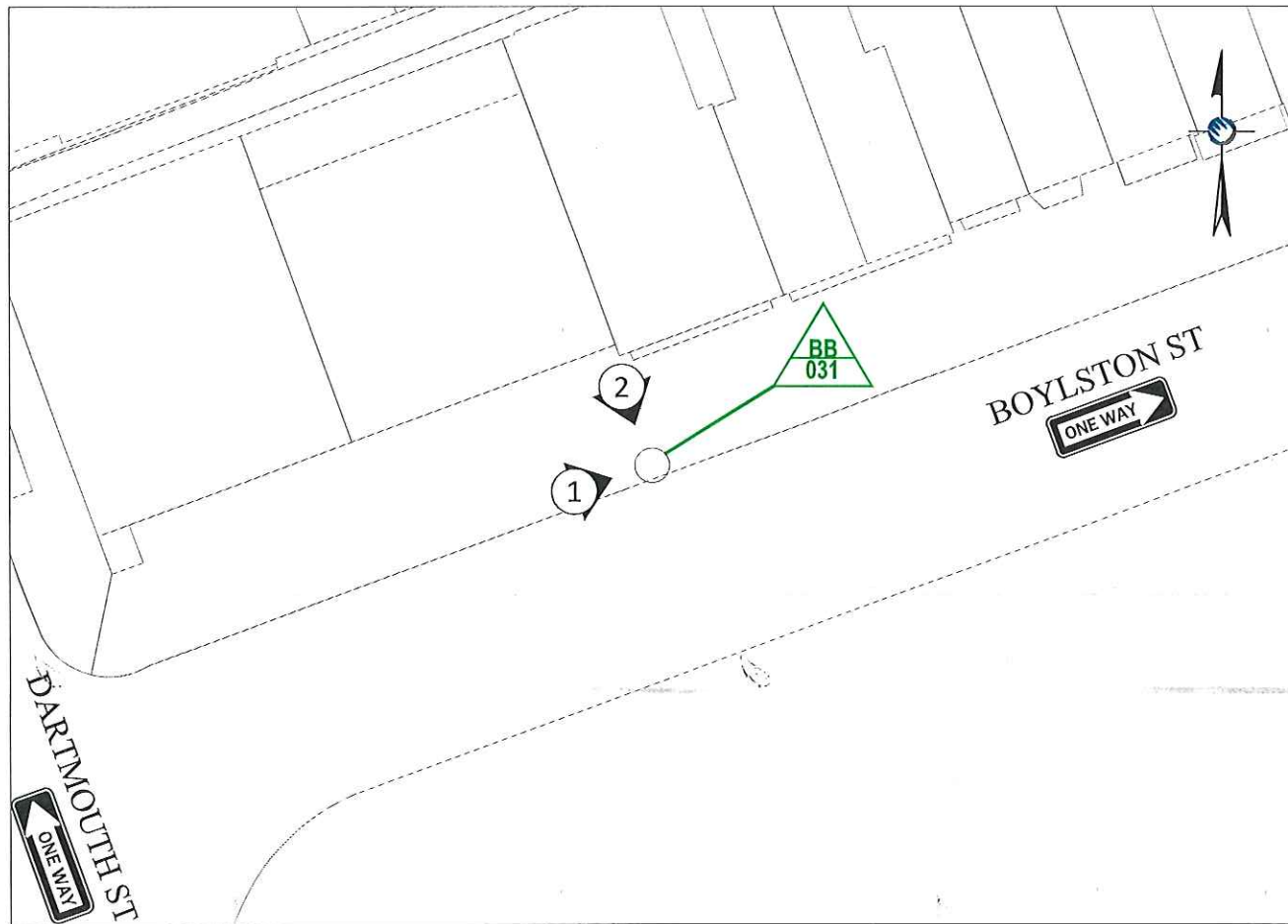


REVISIONS		
REV	DESCRIPTION	DATE

DRAWING TITLE:  
**PHOTO SIMULATION**

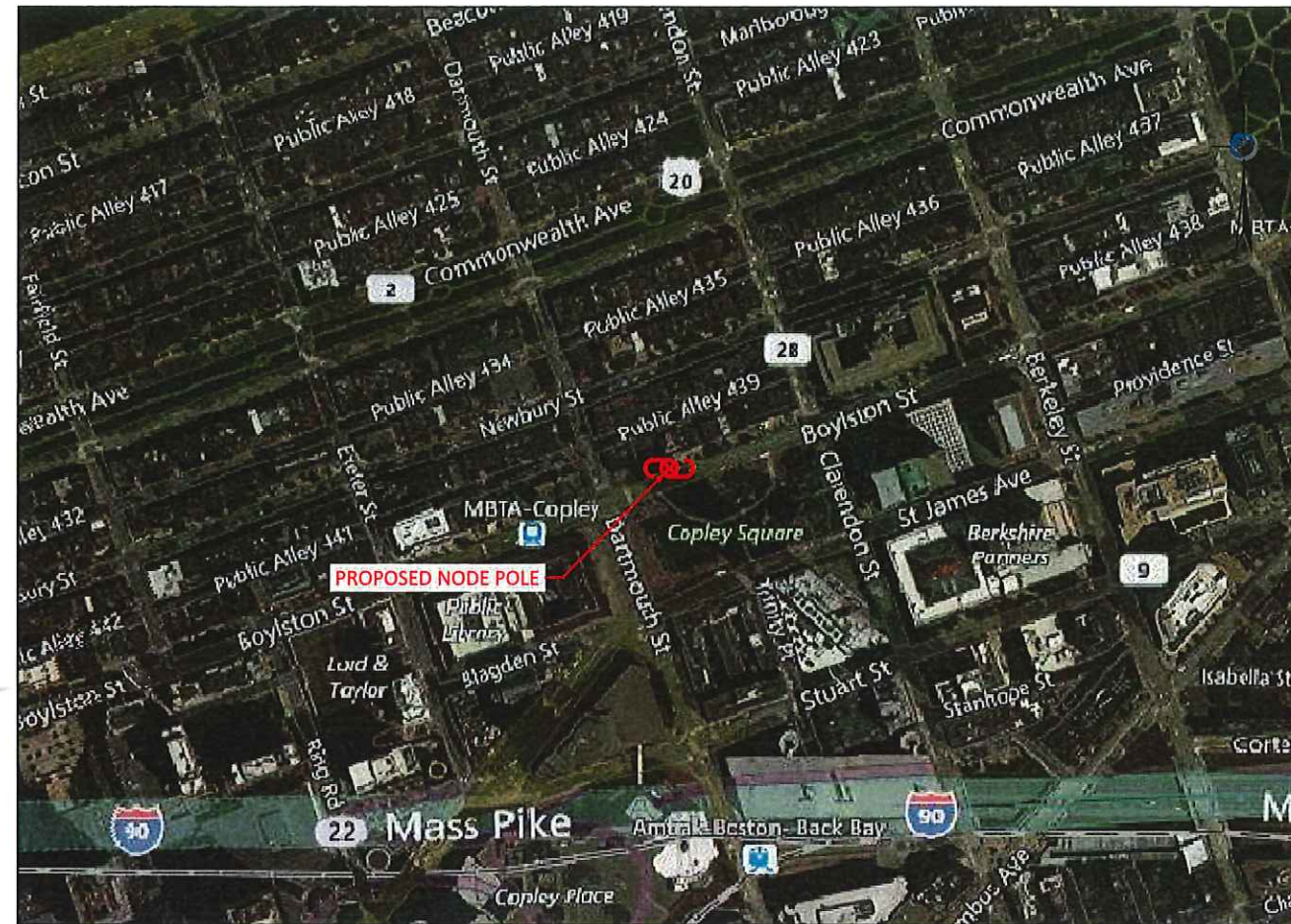
DRAFTER: MAC	DRAWING NO.
SCALE: NTS	<b>1</b>
ISSUE DATE: 12/07/17	
INDEX NAME: NODE BB-029	

EXTENET SYSTEMS  
CITY OF BOSTON  
SUFFOLK COUNTY, MA



LOCATION MAP

LATITUDE: 42.350343° LONGITUDE: -71.076731°  
SCALE: 1" = 50'



LOCUS MAP

PROJECT LOCATION - NODE BB-31  
SCALE: 1" = 500'

Location and Design Approved  
Boston Public Works  
Street Lighting Department

By: *[Signature]*  
Date: *11/29/17*

LOCATION: BOSTON, MA  
SUFFOLK COUNTY

NOTES:

PREPARED FOR:



PREPARED BY:

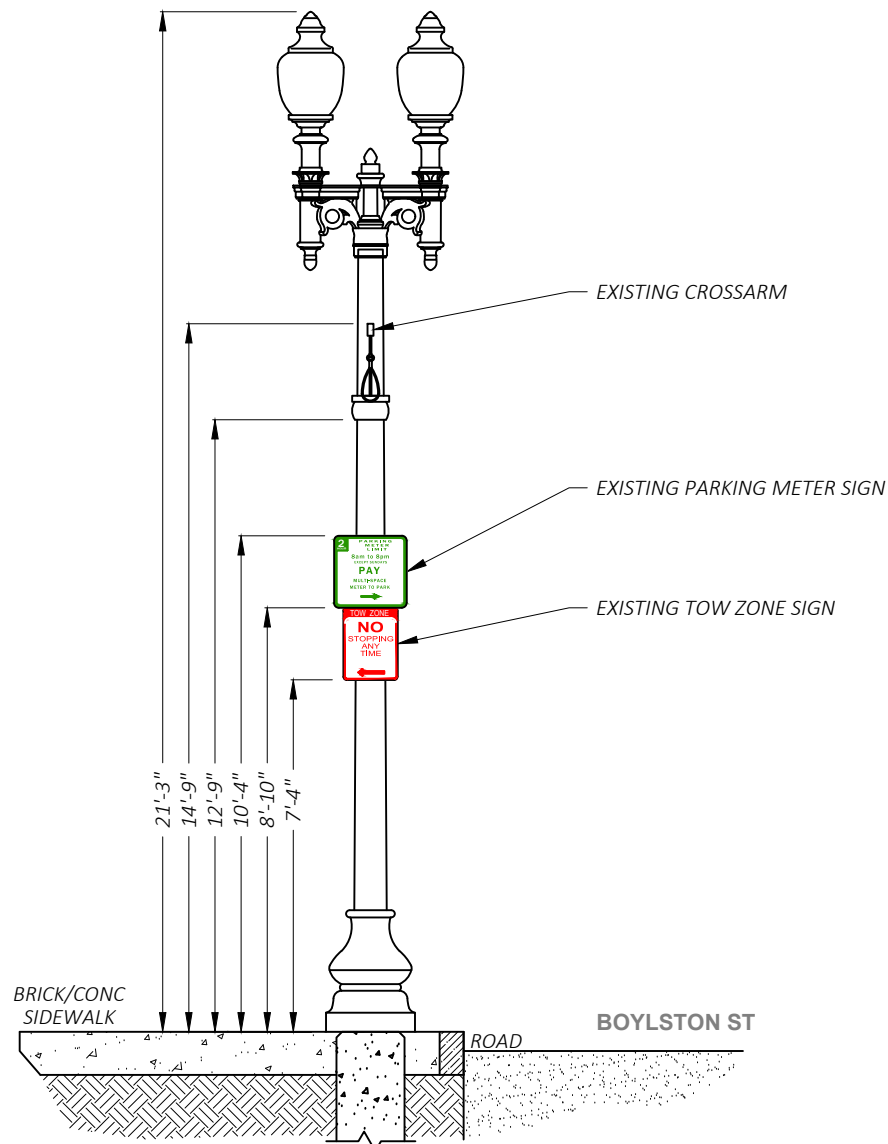


NODE  
BB-31

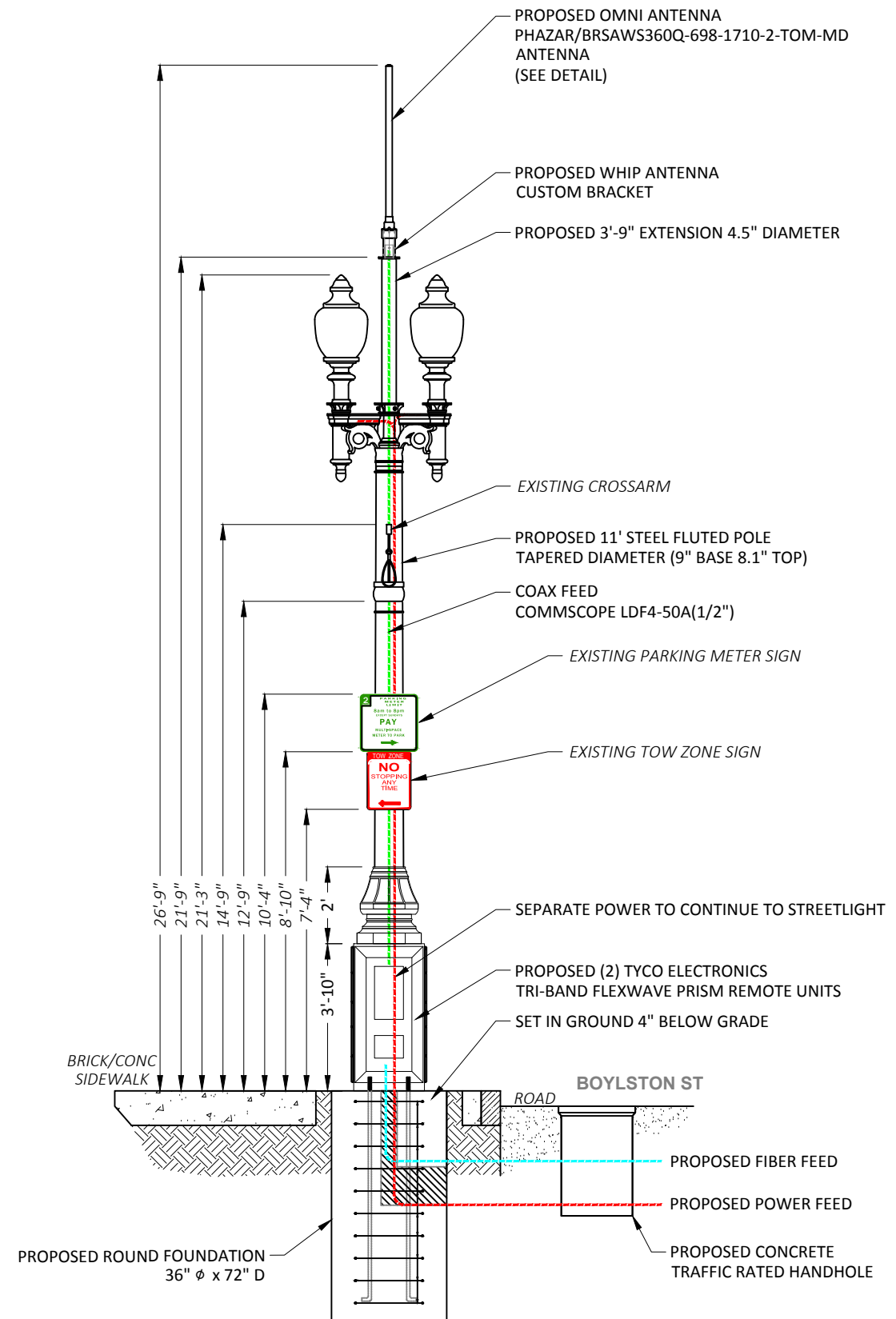
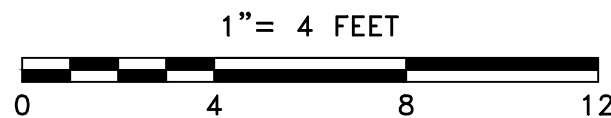
REVISIONS		
REV	DESCRIPTION	DATE

DRAFTER: TLLA  
SCALE: AS SHOWN  
ISSUE DATE: 10/31/17  
INDEX NAME: BB-31  
SHEET #: 1 OF 7

# EXTENET DOWNTOWN BOSTON NODE BB-31 SIDE VIEW



① EXISTING PROFILE - SIDE VIEW  
LOOKING NORTHEAST ALONG BOYLSTON ST



① PROPOSED PROFILE - SIDE VIEW  
LOOKING NORTHEAST ALONG BOYLSTON ST

LOCATION:  
BOSTON, MA  
SUFFOLK COUNTY

NOTES:

PREPARED FOR:



PREPARED BY:



NODE  
BB-31


REVISIONS		
REV	DESCRIPTION	DATE

DRAFTER: TLLA  
SCALE: 1" = 4'  
ISSUE DATE: 10/31/17  
INDEX NAME: BB-31  
SHEET #: 2 OF 7

11/17/17 \\MANV-FILE01\Files\Engineering\Extenet\_Systems\Back Bay ATT Expansion 8 - 2017\BB-031\NODE BB-31\_11-17-17.dwg



EXISTING PHOTOGRAPHIC VIEW




PROPOSED PHOTOGRAPHIC SIMULATION

NOTES:

PREPARED FOR:



PREPARED BY:



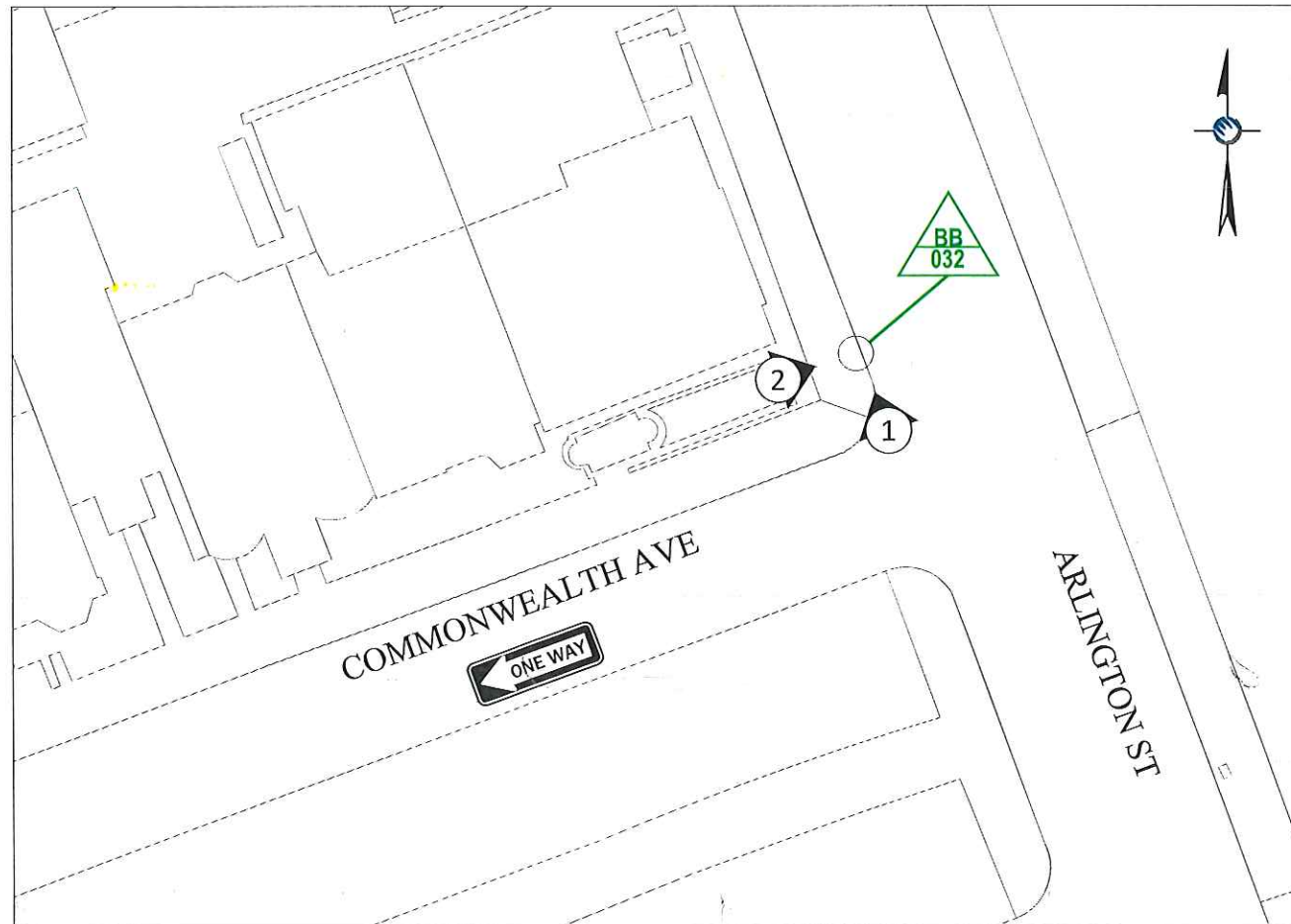
REVISIONS		
REV	DESCRIPTION	DATE

DRAWING TITLE:  
**PHOTO SIMULATION**

DRAFTER: MBM	DRAWING NO.
SCALE: NTS	<b>1</b>
ISSUE DATE: 12/07/17	
INDEX NAME: NODE BB-31	

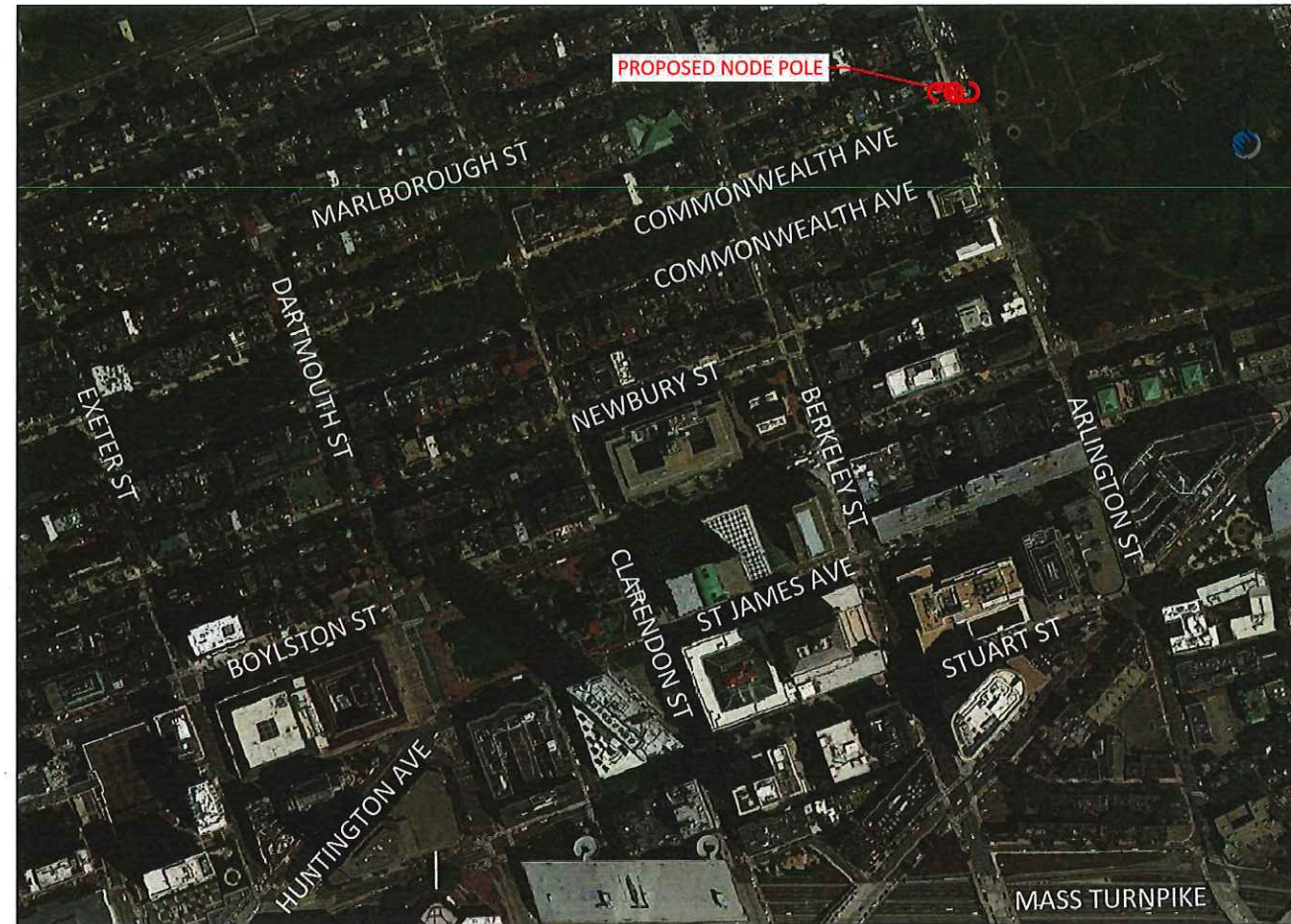


EXTENET SYSTEMS  
CITY OF BOSTON  
SUFFOLK COUNTY, MA



LOCATION MAP

LATITUDE: 42.353931° LONGITUDE: -71.071809°  
SCALE: 1" = 50'



LOCUS MAP

PROJECT LOCATION - NODE BB-32  
SCALE: 1" = 500'

Location and Design Approved  
Boston Public Works  
Street Lighting Department

By: *[Signature]*  
Date: *11/29/17*


LOCATION: BOSTON, MA  
SUFFOLK COUNTY

NOTES:

PREPARED FOR:



PREPARED BY:



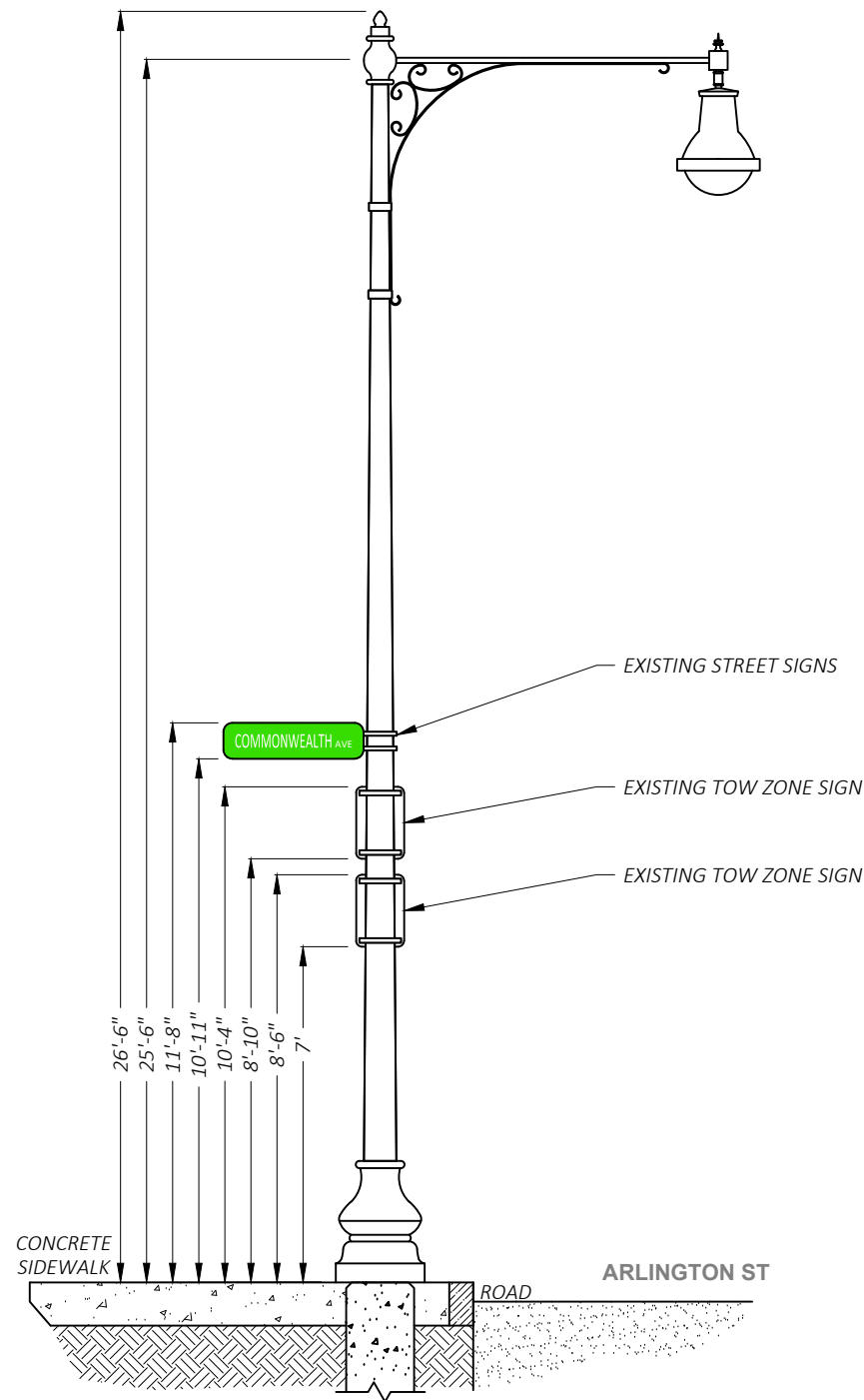
NODE  
BB-32

REVISIONS		
REV	DESCRIPTION	DATE
1	EQUIPMENT UPDATE	11/1/17

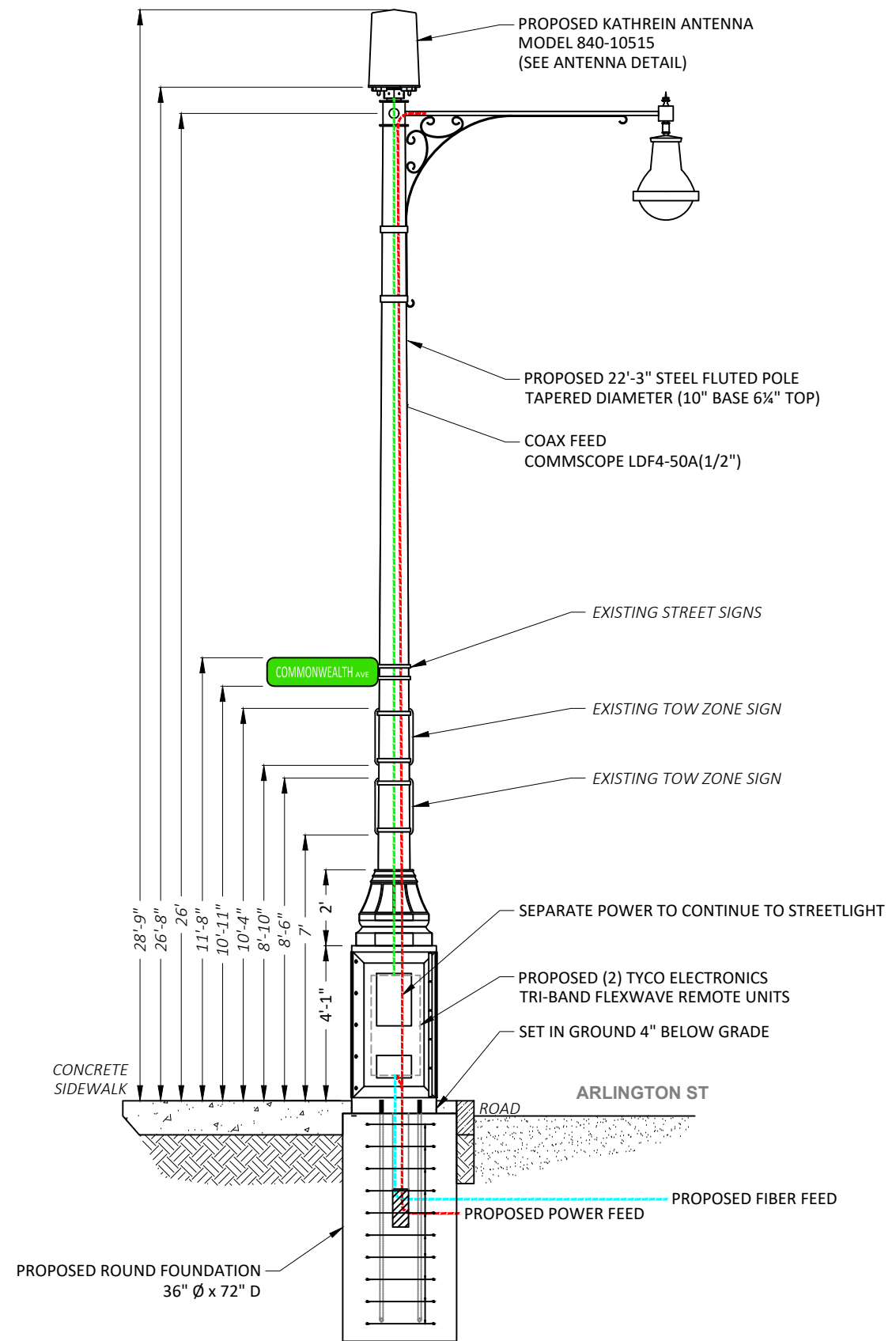
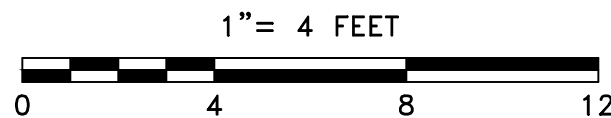
DRAFTER: MI  
SCALE: AS SHOWN  
ISSUE DATE: 09/18/17  
INDEX NAME: BB-32  
SHEET #: 1 OF 7

# EXTENET DOWNTOWN BOSTON NODE BB-32

## SIDE VIEW



① EXISTING PROFILE - SIDE VIEW  
LOOKING NORTHWEST ALONG ARLINGTON ST



① PROPOSED PROFILE - SIDE VIEW  
LOOKING NORTHWEST ALONG ARLINGTON ST


LOCATION:  
BOSTON, MA  
SUFFOLK COUNTY

NOTES:

PREPARED FOR:



PREPARED BY:



NODE  
BB-32

REVISIONS		
REV	DESCRIPTION	DATE
1	EQUIPMENT UPDATE	11/1/17

DRAFTER: MI  
SCALE: 1" = 4'  
ISSUE DATE: 09/18/17  
INDEX NAME: BB-32  
SHEET #: 2 OF 7

N:\Engineering\Extenet Systems\Back Bay ATT Expansion 8 - 2017\Back Bay Eight\BB-032\NODE BB-32 11-01-17.dwg 11/1/17



EXISTING PHOTOGRAPHIC VIEW




PROPOSED PHOTOGRAPHIC SIMULATION

NOTES:

PREPARED FOR:



PREPARED BY:



REVISIONS		
REV	DESCRIPTION	DATE

DRAWING TITLE:  
**PHOTO SIMULATION**

DRAFTER: MBM	DRAWING NO.
SCALE: NTS	<b>1</b>
ISSUE DATE: 12/07/17	
INDEX NAME: NODE BB-32	

**PRINCE LOBEL TYE LLP**  
GENERAL OPERATING ACCOUNT  
ONE INTERNATIONAL PLACE, SUITE 3700  
BOSTON, MA 02110  
(617) 456-8029

**citibank**  
CITIBANK, N.A. BR. #738  
111 HORTON AVENUE, FL. 30  
BOSTON, MA 02109  
51-7261/2211

Citi Private Bank

60164

DATE November 29, 2017


AMOUNT

Fifty and 00/100\*\*\*\*\* \$ \*\*\*50.00\*\*\*

**PAY**  
TO THE  
ORDER  
OF

City of Boston  
P.O. Box 55801  
Boston, MA 02205-5801

NOT VALID WITHOUT HOLOGRAM



*[Handwritten Signature]*  
AUTHORIZED SIGNATURE



⑈060164⑈ ⑆221172610⑆ 1255451377⑈

**PRINCE LOBEL TYE LLP**

60164

Payee: City of Boston

Vendor ID: 11923

Check Date: Nov 29/17

<u>Invoice Num</u>	<u>Invoice Date</u>	<u>Reference</u>	<u>Invoice Amount</u>	<u>Payment Amt</u>
0500-1204-1810	Nov 29/17	050012041810	\$50.00	\$50.00
Totals:			\$50.00	\$50.00

Security features. Details on back.