

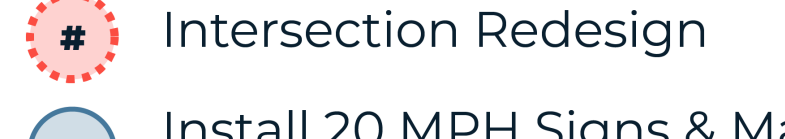

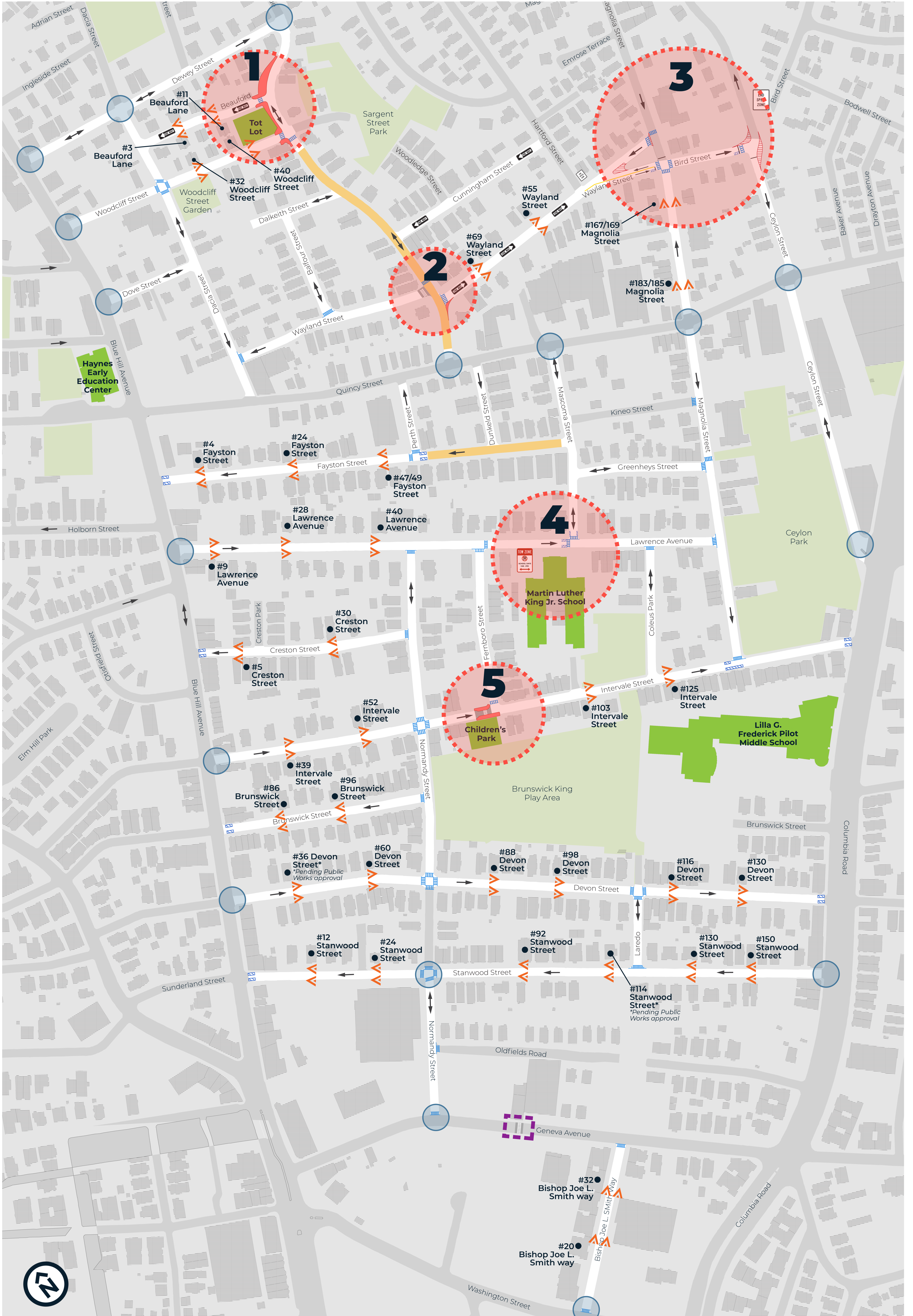











GROVE HALL: PROPOSED DESIGN

-  Daylighting
-  Crosswalk
-  Convert to One-Way
-  Speed Hump (150-300 feet apart)
-  Raised Crosswalk
-  Curb Extension
-  Pavement Markings and Flexible Delineators
-  Intersection Redesign
-  Install 20 MPH Signs & Markings at Neighborhood Gateways
-  Under Design Review
-  Speed Hump Placement Being Evaluated



GROVE HALL: PROPOSED DESIGN

-  Daylighting
-  Speed Hump (150-300 feet apart)
-  Raised Crosswalk
-  Intersection Redesign
-  Pavement Markings and Flexible Delineators
-  Crosswalk
-  Convert to One-Way
-  Curb Extension
-  Install 20 MPH Signs & Markings at Neighborhood Gateways

1 Beauford Play Area

This map shows the Beauford Play Area (green polygon) at the intersection of Howard Avenue and Beauford Lane. Proposed design elements include daylighting at the intersection, speed humps on Beauford Lane, and curb extensions on Howard Avenue. A one-way street is also indicated on Beauford Lane.

4 Martin Luther King Jr. School

This map shows the Martin Luther King Jr. School (green polygon) at the intersection of Lawrence Avenue and Fernboro Street. Proposed design elements include a tow zone with a 'TOW ZONE SCHOOL DAYS 7AM - 5PM' sign, one-way northbound traffic on Lawrence Avenue during school days, and pavement markings at the intersections with Fernboro Street and Mascoma Street.

2 Howard Avenue and Wayland Street

This map shows the intersection of Howard Avenue and Wayland Street. Proposed design elements include raised crosswalks on both streets, daylighting at the intersection, and curb extensions on Howard Avenue. A one-way street is also indicated on Howard Avenue.

5 Children's Park on Intervale Street

This map shows Children's Park (green polygon) on Intervale Street. Proposed design elements include raised crosswalks on Intervale Street, daylighting at the intersection with Normandy St., and curb extensions on Intervale Street. A 'RAISED CROSSWALK AHEAD' sign is also shown.

3 Wayland-Bird Streets at Magnolia Street

This map shows the intersection of Magnolia Street and Bird Street, with Wayland Street and Hartford Street nearby. Proposed design elements include daylighting at the intersection, raised crosswalks on Bird Street, and curb extensions on Bird Street. A one-way street is also indicated on Wayland Street.