



Extenet Systems, Inc.

BAY STATE ROAD/BACK BAY ARCHITECTURAL COMMISSION
ARCHITECTURAL CONSERVATION DISTRICT COMMISSION 6/9/21

Scope of Work:

- ▶ Replace existing street light and attach a wireless communications antenna at the top of the new pole along with related equipment inside a base cabinet. Utilities to be brought underground to the new pole.
- ▶ This replacement will be done in accordance with the Agreement between the Applicant and the City of Boston.

Locations:



287 Dartmouth St. Plans.pdf



NE-MA- BSTN5G01- 01058	Back Bay Architectural Commission	287 Dartmouth St.	Concrete Pole
---------------------------------------	--	--------------------------	----------------------



287 Dartmouth Street

(Existing Conditions)



287 Dartmouth Street

(Existing Conditions)



287 Dartmouth Street

(Existing Conditions)

DRAWINGS NOTES:

NOTE 1:
40" MIN. WORKER SAFETY ZONE
BETWEEN LOWEST POWER & HIGHEST
COMMUNICATIONS CABLE
IN ACCORDANCE WITH NESC REGULATIONS.

NOTE 2:
PROPOSED FIBER TO BE INSTALLED BY OTHERS.

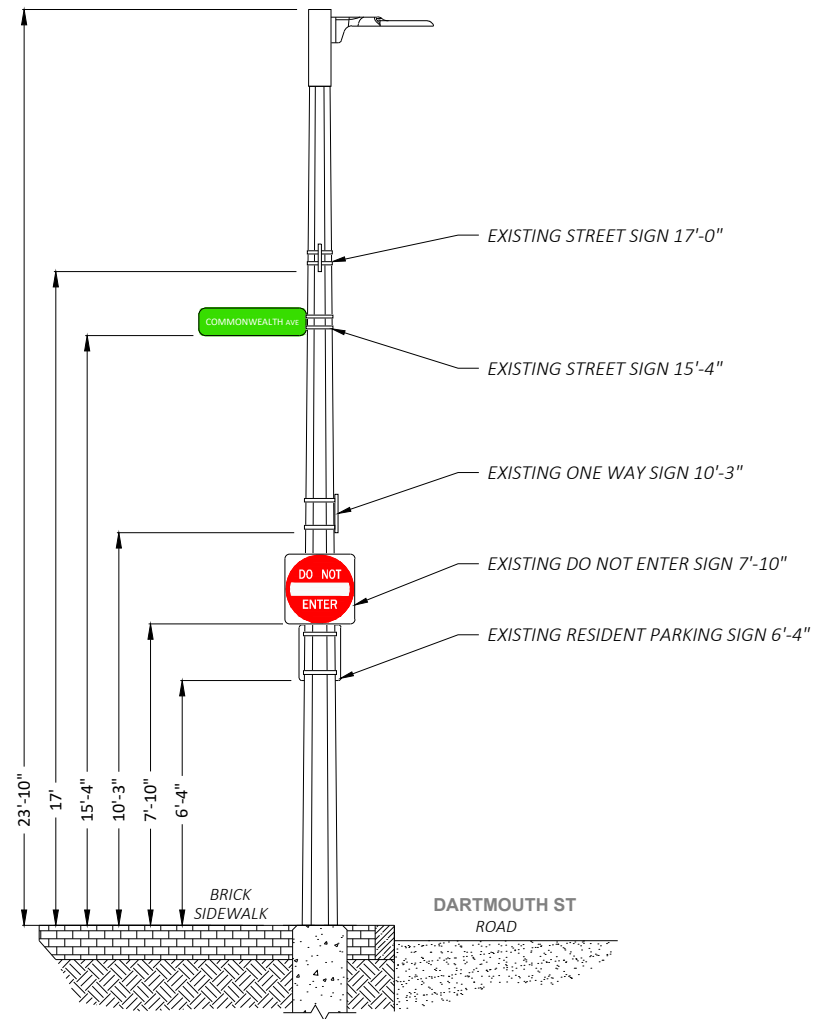
NOTE 3:
PROPOSED EQUIPMENT TO BE PAINTED TO BLEND
WITH POLE.

NOTE 4:
FCC MANDATED SIGNAGE TO BE ATTACHED TO POLE.

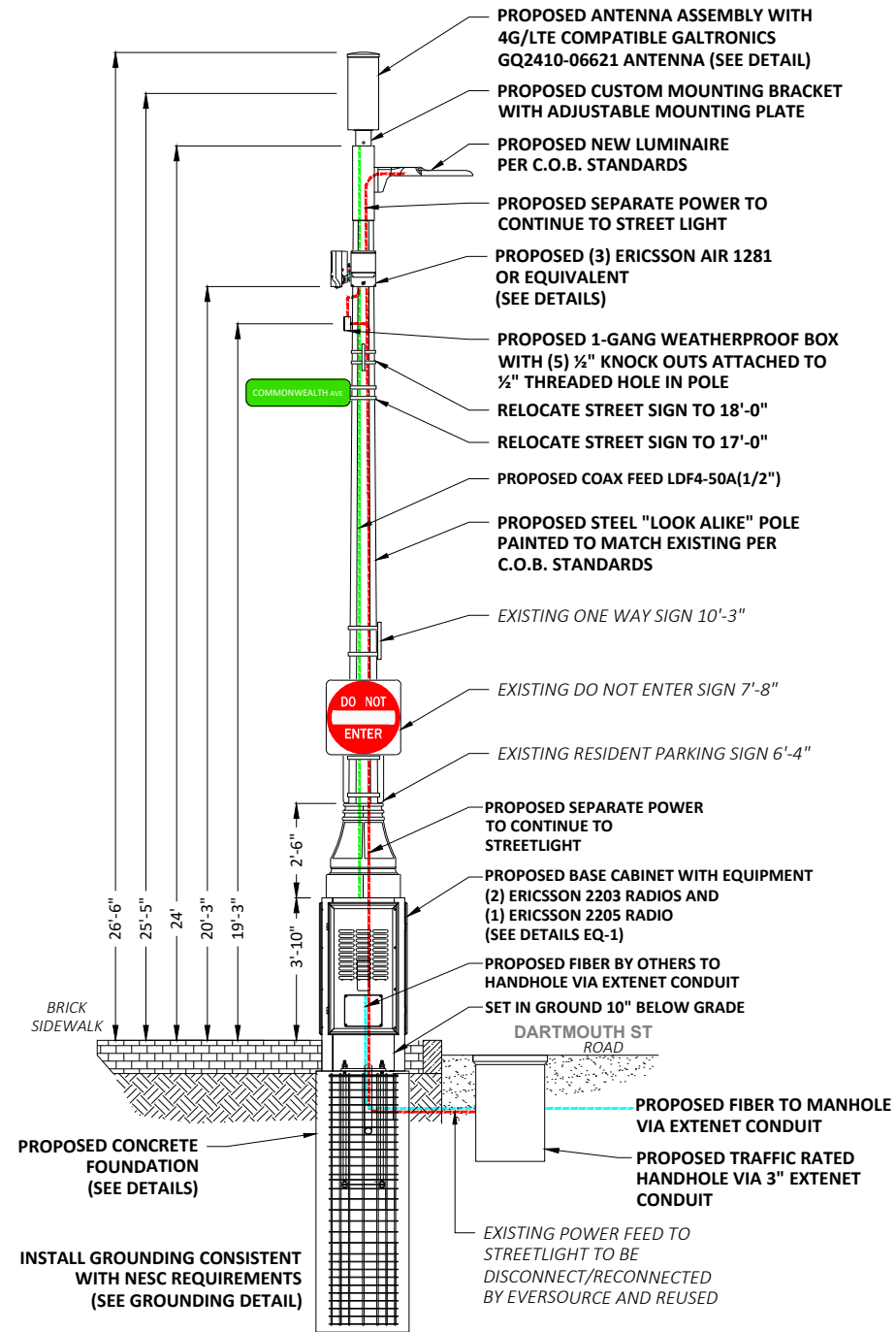
NOTE 5:
PROPOSED EQUIPMENT SHALL BE INSTALLED NO
HIGHER THAN 30" BELOW TELEPHONE UTILITY LINES.

NOTE:
**REPLACE EXISTING POLE
WITH NEW 24'-0" STEEL
"LOOK ALIKE" POLE**

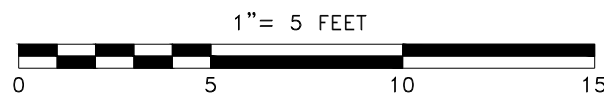
**ABSOLUTELY NO FIELD CUTTING
OR CORING OF METAL POLES TO
BE ALLOWED**



① EXISTING PROFILE - SIDE VIEW
LOOKING SOUTHEAST ALONG DARTMOUTH ST



① PROPOSED PROFILE - SIDE VIEW
LOOKING SOUTHEAST ALONG DARTMOUTH ST



PLANS PREPARED FOR:

PLANS PREPARED BY:

21 OXFORD RD
MANSFIELD, MA 02048
www.ucseeng.com 1-508-337-7600

LOCATION:
287 DARTMOUTH ST
BOSTON, MA 02116
SUFFOLK COUNTY

P.E. STAMP AREA:

DRAWING NOTES:

ORIGINAL PLAN:	AS NOTED
SCALE:	AS NOTED
DRAWN BY:	GL
PLAN ORIG. DATE:	07/26/19

REV	DESCRIPTION	BY	DATE

SITE INFO:
LAT: 42.351582°
LONG: 71.077977°
AT&T ID:
mmBOS1058
EXTENET NODE ID:
NE-MA-BSTBSC01-01058
SITE ADDRESS:
287 DARTMOUTH ST
SHEET TITLE:
POLE ELEVATIONS

SHEET NUMBER:

A-2

DRAWINGS NOTES:

NOTE 1:
40" MIN. WORKER SAFETY ZONE
BETWEEN LOWEST POWER & HIGHEST
COMMUNICATIONS CABLE
IN ACCORDANCE WITH NESC REGULATIONS.

NOTE 2:
PROPOSED FIBER TO BE INSTALLED BY OTHERS.

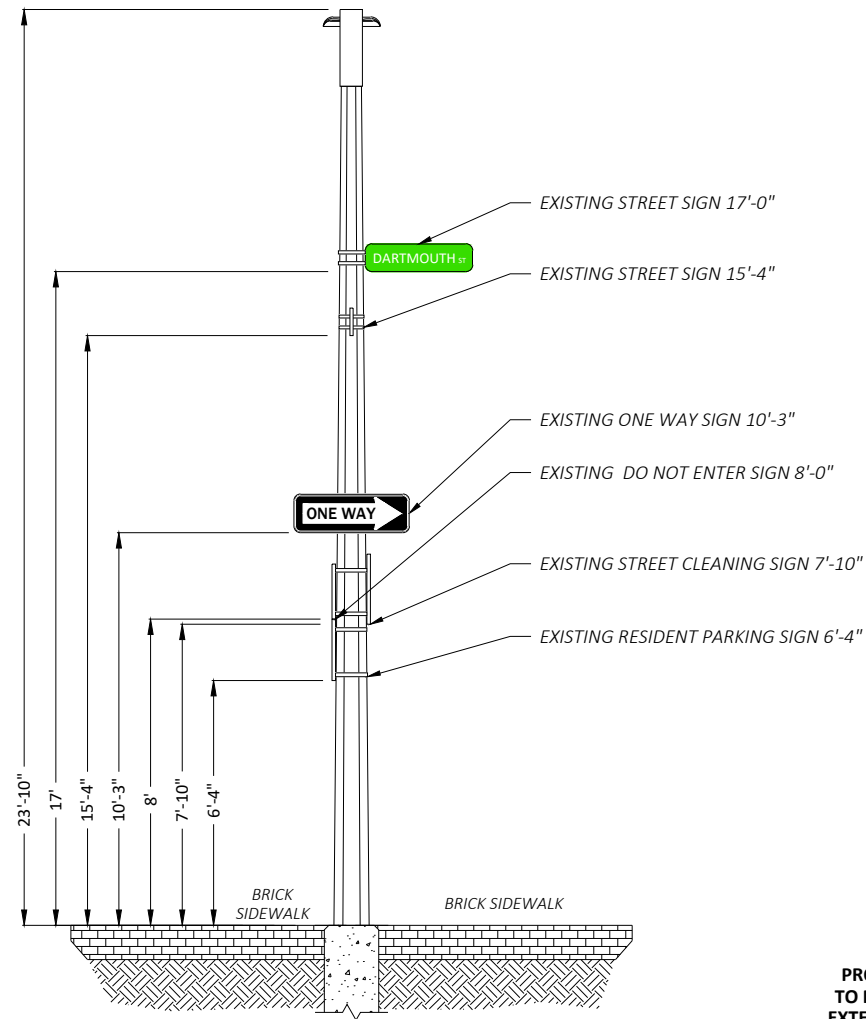
NOTE 3:
PROPOSED EQUIPMENT TO BE PAINTED TO BLEND
WITH POLE.

NOTE 4:
FCC MANDATED SIGNAGE TO BE ATTACHED TO POLE.

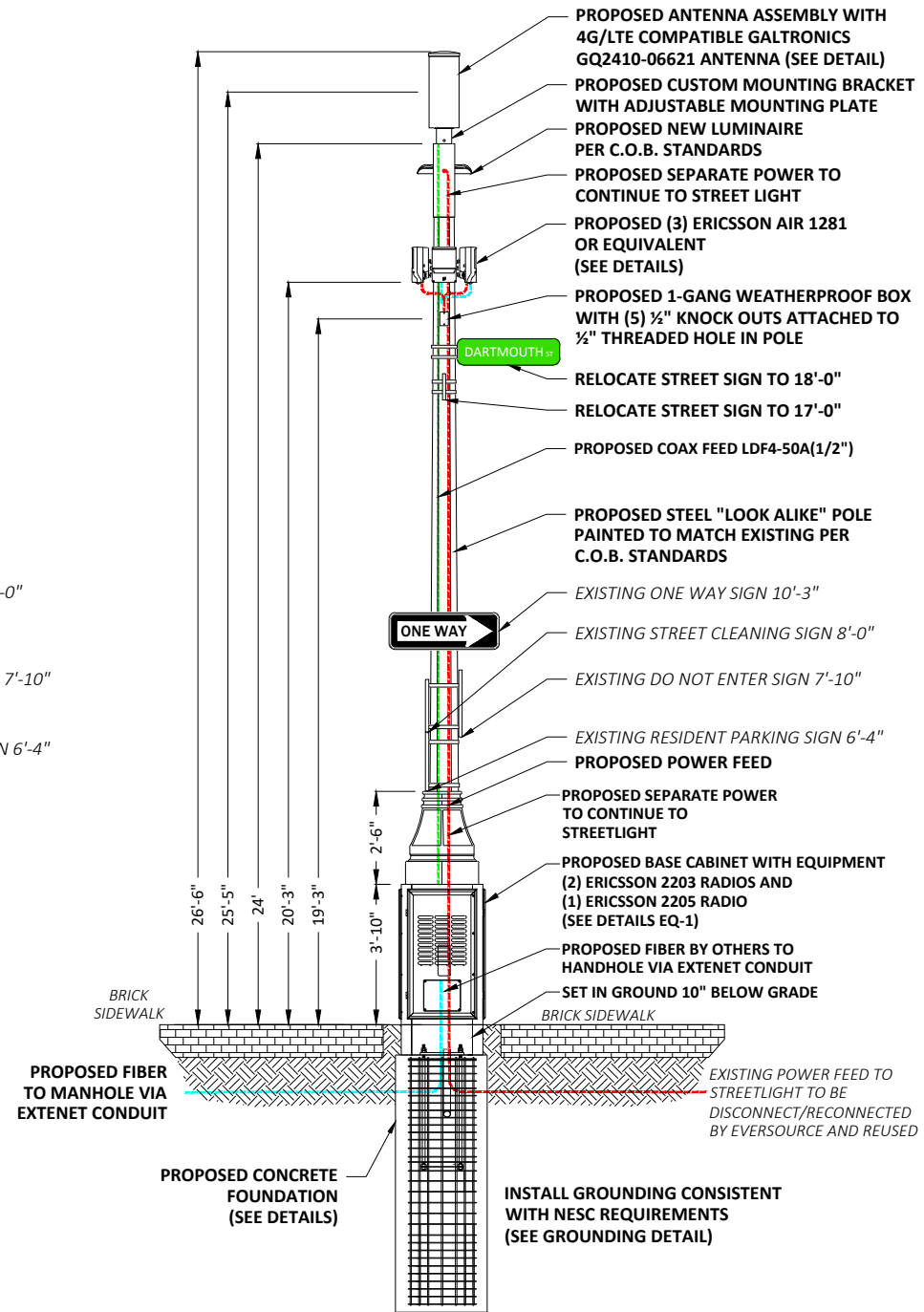
NOTE 5:
PROPOSED EQUIPMENT SHALL BE INSTALLED NO
HIGHER THAN 30" BELOW TELEPHONE UTILITY LINES.

NOTE:
**REPLACE EXISTING POLE
WITH NEW 24'-0" STEEL
"LOOK ALIKE" POLE**

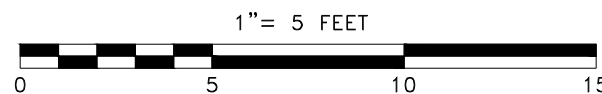
**ABSOLUTELY NO FIELD CUTTING
OR CORING OF METAL POLES TO
BE ALLOWED**



② EXISTING PROFILE - REAR VIEW
LOOKING SOUTHWEST TOWARD DARTMOUTH ST



② PROPOSED PROFILE - REAR VIEW
LOOKING SOUTHWEST TOWARD DARTMOUTH ST



PLANS PREPARED FOR:

PLANS PREPARED BY:

Innovative Thinking. Engineered Solutions.
21 OXFORD RD
MANSFIELD, MA 02048
www.uc seng.com 1-508-337-7600

LOCATION:

287 DARTMOUTH ST
BOSTON, MA 02116

SUFFOLK COUNTY

P.E. STAMP AREA:

DRAWING NOTES:

ORIGINAL PLAN:	AS NOTED
SCALE:	AS NOTED
DRAWN BY:	GL
PLAN ORIG. DATE:	07/26/19

REVISIONS:			
REV	DESCRIPTION	BY	DATE

SITE INFO:

LAT: 42.351582°
LONG: 71.077977°

AT&T ID:
mmBOS1058

EXTENET NODE ID:
NE-MA-BSTBSC01-01058

SITE ADDRESS:
287 DARTMOUTH ST

SHEET TITLE:
POLE ELEVATIONS

SHEET NUMBER:
A-3