



westonandsampson.com

55 Walkers Brook Drive, Suite 100
Reading, MA 01867
tel: 978.532.1900

Notice of Intent



May 2021

Charles River Lower Basin Aquatic Management Program

PREPARED FOR:
DEPARTMENT OF CONSERVATION AND RECREATION

SUBMITTED TO:
BOSTON CONSERVATION COMMISSION



May 07, 2021

Boston Conservation Commission
1 City Hall Square, Room 709
Boston, MA 02201

Re:*NOI Filing*
 Charles River Lower Basin Aquatic Management Program

Dear Members of the Commission:

On behalf of the Department of Conservation and Recreation, SOLitude Lake Management is hereby enclosing two (2) copies of the Notice of Intent submittal and a digital copy has been emailed to CC@boston.gov to fulfill the requirements of the Massachusetts Wetlands Protection Act, M.G.L. Chapter 131, Section 40 submittal requirements and the City of Boston submittal requirements. This submittal is a formal Notice of Intent for the implementation of the proposed Charles River Lower Basin Aquatic Management Program,

As part of the filing, we have attached the following:

Appendix A: Project Description
Appendix B: Maps
Appendix C: Abutter Information
Appendix D: 2019 Aquatic Plant Survey

If you have any questions regarding this submittal, please contact me at 508.865.1000 .

Respectfully,

SOLitude Lake Management



Kara Sliwoski
Project Manager
Aquatic Biologist
ksliwoski@solitudelake.com



Massachusetts Department of Environmental Protection
 Bureau of Resource Protection - Wetlands

WPA Form 3 – Notice of Intent

Massachusetts Wetlands Protection Act M.G.L. c. 131, §40

Provided by MassDEP:

MassDEP File Number

Document Transaction Number

Boston

City/Town

Important:
 When filling out forms on the computer, use only the tab key to move your cursor - do not use the return key.



Note:
 Before completing this form consult your local Conservation Commission regarding any municipal bylaw or ordinance.

A. General Information

1. Project Location (**Note:** electronic filers will click on button to locate project site):

Charles River Boston
 a. Street Address b. City/Town c. Zip Code

Latitude and Longitude: 42°21'37.23"N 71° 4'26.67"W
 d. Latitude e. Longitude

_____ f. Assessors Map/Plat Number g. Parcel /Lot Number

2. Applicant:

C/O Vanessa Curran
 a. First Name b. Last Name

Department of Conservation and Recreation – Lakes and Ponds Program
 c. Organization

251 Causeway Street, Suite 600
 d. Street Address

Boston MA 02114
 e. City/Town f. State g. Zip Code

(857) 248-3598 _____
 h. Phone Number i. Fax Number j. Email Address

3. Property owner (required if different from applicant): Check if more than one owner

C/O Priscilla Geigis
 a. First Name b. Last Name

Commonwealth of Massachusetts
 c. Organization

_____ d. Street Address

_____ e. City/Town _____ f. State _____ g. Zip Code

_____ h. Phone Number _____ i. Fax Number _____ j. Email address

4. Representative (if any):

Kara Sliwoski
 a. First Name b. Last Name

SOLitude Lake Management
 c. Company

590 Lake Street
 d. Street Address

Shrewsbury MA 01545
 e. City/Town f. State g. Zip Code

508.865.1000 508-865-1220 ksliwoski@solitudelake.com
 h. Phone Number i. Fax Number j. Email address

5. Total WPA Fee Paid (from NOI Wetland Fee Transmittal Form):

\$500.00 \$237.50 \$262.50
 a. Total Fee Paid b. State Fee Paid c. City/Town Fee Paid



Massachusetts Department of Environmental Protection
Bureau of Resource Protection - Wetlands

WPA Form 3 – Notice of Intent

Massachusetts Wetlands Protection Act M.G.L. c. 131, §40

Provided by MassDEP:
MassDEP File Number
Document Transaction Number
Boston
City/Town

A. General Information (continued)

6. General Project Description:

The applicant is seeking an Order of Conditions for an Aquatic Management Program at the Charles River to control nuisance and non-native plant and algae growth utilizing treatment with USEPA/MA State registered aquatic herbicides, algaecides, and other BMP's (see attached Project Description)

7a. Project Type Checklist: (Limited Project Types see Section A. 7b.)

- 1. Single Family Home
- 2. Residential Subdivision
- 3. Commercial/Industrial
- 4. Dock/Pier
- 5. Utilities
- 6. Coastal engineering Structure
- 7. Agriculture (e.g., cranberries, forestry)
- 8. Transportation
- 9. Other

7b. Is any portion of the proposed activity eligible to be treated as a limited project (including Ecological Restoration Limited Project) subject to 310 CMR 10.24 (coastal) or 310 CMR 10.53 (inland)?

- 1. Yes No If yes, describe which limited project applies to this project. (See 310 CMR 10.24 and 10.53 for a complete list and description of limited project types)

310 CMR 10.53 (4) Controlling non-native vegetation and improving the natural capacity of a resource are to protect the interests of the Wetland Protection Act

If the proposed activity is eligible to be treated as an Ecological Restoration Limited Project (310 CMR10.24(8), 310 CMR 10.53(4)), complete and attach Appendix A: Ecological Restoration Limited Project Checklist and Signed Certification.

8. Property recorded at the Registry of Deeds for:

_____	_____
a. County	b. Certificate # (if registered land)
_____	_____
c. Book	d. Page Number

B. Buffer Zone & Resource Area Impacts (temporary & permanent)

- 1. Buffer Zone Only – Check if the project is located only in the Buffer Zone of a Bordering Vegetated Wetland, Inland Bank, or Coastal Resource Area.
- 2. Inland Resource Areas (see 310 CMR 10.54-10.58; if not applicable, go to Section B.3, Coastal Resource Areas).

Check all that apply below. Attach narrative and any supporting documentation describing how the project will meet all performance standards for each of the resource areas altered, including standards requiring consideration of alternative project design or location.



Massachusetts Department of Environmental Protection
Bureau of Resource Protection - Wetlands

WPA Form 3 – Notice of Intent

Massachusetts Wetlands Protection Act M.G.L. c. 131, §40

Provided by MassDEP:
MassDEP File Number
Document Transaction Number
Boston
City/Town

B. Buffer Zone & Resource Area Impacts (temporary & permanent) (cont'd)

For all projects affecting other Resource Areas, please attach a narrative explaining how the resource area was delineated.

Resource Area	Size of Proposed Alteration	Proposed Replacement (if any)
a. <input type="checkbox"/> Bank	1. linear feet	2. linear feet
b. <input type="checkbox"/> Bordering Vegetated Wetland	1. square feet	2. square feet
c. <input checked="" type="checkbox"/> Land Under Waterbodies and Waterways	30,693,318 sq ft 1. square feet 0 3. cubic yards dredged	0 2. square feet

Resource Area	Size of Proposed Alteration	Proposed Replacement (if any)
d. <input type="checkbox"/> Bordering Land Subject to Flooding	1. square feet 3. cubic feet of flood storage lost	2. square feet 4. cubic feet replaced
e. <input type="checkbox"/> Isolated Land Subject to Flooding	1. square feet 2. cubic feet of flood storage lost	3. cubic feet replaced
f. <input type="checkbox"/> Riverfront Area	1. Name of Waterway (if available) - specify coastal or inland	

2. Width of Riverfront Area (check one):

- 25 ft. - Designated Densely Developed Areas only
- 100 ft. - New agricultural projects only
- 200 ft. - All other projects

3. Total area of Riverfront Area on the site of the proposed project: _____ square feet

4. Proposed alteration of the Riverfront Area:

a. total square feet	b. square feet within 100 ft.	c. square feet between 100 ft. and 200 ft.
----------------------	-------------------------------	--

5. Has an alternatives analysis been done and is it attached to this NOI? Yes No

6. Was the lot where the activity is proposed created prior to August 1, 1996? Yes No

3. Coastal Resource Areas: (See 310 CMR 10.25-10.35)

Note: for coastal riverfront areas, please complete **Section B.2.f.** above.



Massachusetts Department of Environmental Protection
Bureau of Resource Protection - Wetlands

WPA Form 3 – Notice of Intent

Massachusetts Wetlands Protection Act M.G.L. c. 131, §40

Provided by MassDEP:
MassDEP File Number
Document Transaction Number
Boston
City/Town

B. Buffer Zone & Resource Area Impacts (temporary & permanent) (cont'd)

Check all that apply below. Attach narrative and supporting documentation describing how the project will meet all performance standards for each of the resource areas altered, including standards requiring consideration of alternative project design or location.

Online Users:
Include your document transaction number (provided on your receipt page) with all supplementary information you submit to the Department.

<u>Resource Area</u>	<u>Size of Proposed Alteration</u>	<u>Proposed Replacement (if any)</u>
a. <input type="checkbox"/> Designated Port Areas	Indicate size under Land Under the Ocean, below	
b. <input type="checkbox"/> Land Under the Ocean	_____	
	1. square feet	

	2. cubic yards dredged	
c. <input type="checkbox"/> Barrier Beach	Indicate size under Coastal Beaches and/or Coastal Dunes below	
d. <input type="checkbox"/> Coastal Beaches	_____	_____
	1. square feet	2. cubic yards beach nourishment
e. <input type="checkbox"/> Coastal Dunes	_____	_____
	1. square feet	2. cubic yards dune nourishment
	<u>Size of Proposed Alteration</u>	<u>Proposed Replacement (if any)</u>
f. <input type="checkbox"/> Coastal Banks	_____	
	1. linear feet	
g. <input type="checkbox"/> Rocky Intertidal Shores	_____	
	1. square feet	
h. <input type="checkbox"/> Salt Marshes	_____	_____
	1. square feet	2. sq ft restoration, rehab., creation
i. <input type="checkbox"/> Land Under Salt Ponds	_____	
	1. square feet	

	2. cubic yards dredged	
j. <input type="checkbox"/> Land Containing Shellfish	_____	
	1. square feet	
k. <input type="checkbox"/> Fish Runs	Indicate size under Coastal Banks, inland Bank, Land Under the Ocean, and/or inland Land Under Waterbodies and Waterways, above	

	1. cubic yards dredged	
l. <input type="checkbox"/> Land Subject to Coastal Storm Flowage	_____	
	1. square feet	

4. Restoration/Enhancement
If the project is for the purpose of restoring or enhancing a wetland resource area in addition to the square footage that has been entered in Section B.2.b or B.3.h above, please enter the additional amount here.

_____	_____
a. square feet of BVW	b. square feet of Salt Marsh

5. Project Involves Stream Crossings

_____	_____
a. number of new stream crossings	b. number of replacement stream crossings



Massachusetts Department of Environmental Protection
Bureau of Resource Protection - Wetlands

WPA Form 3 – Notice of Intent

Massachusetts Wetlands Protection Act M.G.L. c. 131, §40

Provided by MassDEP:
MassDEP File Number
Document Transaction Number
Boston
City/Town

C. Other Applicable Standards and Requirements

- This is a proposal for an Ecological Restoration Limited Project. Skip Section C and complete Appendix A: Ecological Restoration Limited Project Checklists – Required Actions (310 CMR 10.11).

Streamlined Massachusetts Endangered Species Act/Wetlands Protection Act Review

- Is any portion of the proposed project located in **Estimated Habitat of Rare Wildlife** as indicated on the most recent Estimated Habitat Map of State-Listed Rare Wetland Wildlife published by the Natural Heritage and Endangered Species Program (NHESP)? To view habitat maps, see the *Massachusetts Natural Heritage Atlas* or go to http://maps.massgis.state.ma.us/PRI_EST_HAB/viewer.htm.

a. Yes No **If yes, include proof of mailing or hand delivery of NOI to:**

**Natural Heritage and Endangered Species Program
Division of Fisheries and Wildlife
1 Rabbit Hill Road
Westborough, MA 01581**

b. Date of map _____

If yes, the project is also subject to Massachusetts Endangered Species Act (MESA) review (321 CMR 10.18). To qualify for a streamlined, 30-day, MESA/Wetlands Protection Act review, please complete Section C.1.c, and include requested materials with this Notice of Intent (NOI); *OR* complete Section C.2.f, if applicable. *If MESA supplemental information is not included with the NOI, by completing Section 1 of this form, the NHESP will require a separate MESA filing which may take up to 90 days to review (unless noted exceptions in Section 2 apply, see below).*

c. Submit Supplemental Information for Endangered Species Review*

- Percentage/acreage of property to be altered:
 - (a) within wetland Resource Area _____ percentage/acreage
 - (b) outside Resource Area _____ percentage/acreage

2. Assessor's Map or right-of-way plan of site

- Project plans for entire project site, including wetland resource areas and areas outside of wetlands jurisdiction, showing existing and proposed conditions, existing and proposed tree/vegetation clearing line, and clearly demarcated limits of work **
 - (a) Project description (including description of impacts outside of wetland resource area & buffer zone)
 - (b) Photographs representative of the site

* Some projects **not** in Estimated Habitat may be located in Priority Habitat, and require NHESP review (see <https://www.mass.gov/endangered-species-act-mesa-regulatory-review>).

Priority Habitat includes habitat for state-listed plants and strictly upland species not protected by the Wetlands Protection Act.

** MESA projects may not be segmented (321 CMR 10.16). The applicant must disclose full development plans even if such plans are not required as part of the Notice of Intent process.



Massachusetts Department of Environmental Protection
 Bureau of Resource Protection - Wetlands
WPA Form 3 – Notice of Intent
 Massachusetts Wetlands Protection Act M.G.L. c. 131, §40

Provided by MassDEP:

MassDEP File Number

Document Transaction Number

Boston

City/Town

C. Other Applicable Standards and Requirements (cont'd)

(c) MESA filing fee (fee information available at <https://www.mass.gov/how-to/how-to-file-for-a-mesa-project-review>).
 Make check payable to "Commonwealth of Massachusetts - NHESP" and **mail to NHESP** at above address

Projects altering 10 or more acres of land, also submit:

- (d) Vegetation cover type map of site
- (e) Project plans showing Priority & Estimated Habitat boundaries
- (f) OR Check One of the Following

1. Project is exempt from MESA review.
 Attach applicant letter indicating which MESA exemption applies. (See 321 CMR 10.14, <https://www.mass.gov/service-details/exemptions-from-review-for-projectsactivities-in-priority-habitat>; the NOI must still be sent to NHESP if the project is within estimated habitat pursuant to 310 CMR 10.37 and 10.59.)

2. Separate MESA review ongoing. _____ a. NHESP Tracking # _____ b. Date submitted to NHESP

3. Separate MESA review completed.
 Include copy of NHESP "no Take" determination or valid Conservation & Management Permit with approved plan.

3. For coastal projects only, is any portion of the proposed project located below the mean high water line or in a fish run?
- a. Not applicable – project is in inland resource area only b. Yes No

If yes, include proof of mailing, hand delivery, or electronic delivery of NOI to either:

South Shore - Cohasset to Rhode Island border, and the Cape & Islands:

North Shore - Hull to New Hampshire border:

Division of Marine Fisheries -
 Southeast Marine Fisheries Station
 Attn: Environmental Reviewer
 836 South Rodney French Blvd.
 New Bedford, MA 02744
 Email: dmf.envreview-south@mass.gov

Division of Marine Fisheries -
 North Shore Office
 Attn: Environmental Reviewer
 30 Emerson Avenue
 Gloucester, MA 01930
 Email: dmf.envreview-north@mass.gov

Also if yes, the project may require a Chapter 91 license. For coastal towns in the Northeast Region, please contact MassDEP's Boston Office. For coastal towns in the Southeast Region, please contact MassDEP's Southeast Regional Office.

- c. Is this an aquaculture project? d. Yes No

If yes, include a copy of the Division of Marine Fisheries Certification Letter (M.G.L. c. 130, § 57).



Massachusetts Department of Environmental Protection
Bureau of Resource Protection - Wetlands

WPA Form 3 – Notice of Intent

Massachusetts Wetlands Protection Act M.G.L. c. 131, §40

Provided by MassDEP:

MassDEP File Number

Document Transaction Number

Boston

City/Town

C. Other Applicable Standards and Requirements (cont'd)

Online Users:
Include your document transaction number (provided on your receipt page) with all supplementary information you submit to the Department.

- 4. Is any portion of the proposed project within an Area of Critical Environmental Concern (ACEC)?
 a. Yes No If yes, provide name of ACEC (see instructions to WPA Form 3 or MassDEP Website for ACEC locations). **Note:** electronic filers click on Website.
 b. ACEC

- 5. Is any portion of the proposed project within an area designated as an Outstanding Resource Water (ORW) as designated in the Massachusetts Surface Water Quality Standards, 314 CMR 4.00?
 a. Yes No
- 6. Is any portion of the site subject to a Wetlands Restriction Order under the Inland Wetlands Restriction Act (M.G.L. c. 131, § 40A) or the Coastal Wetlands Restriction Act (M.G.L. c. 130, § 105)?
 a. Yes No
- 7. Is this project subject to provisions of the MassDEP Stormwater Management Standards?
 a. Yes. Attach a copy of the Stormwater Report as required by the Stormwater Management Standards per 310 CMR 10.05(6)(k)-(q) and check if:
 - 1. Applying for Low Impact Development (LID) site design credits (as described in Stormwater Management Handbook Vol. 2, Chapter 3)
 - 2. A portion of the site constitutes redevelopment
 - 3. Proprietary BMPs are included in the Stormwater Management System.
 b. No. Check why the project is exempt:
 - 1. Single-family house
 - 2. Emergency road repair
 - 3. Small Residential Subdivision (less than or equal to 4 single-family houses or less than or equal to 4 units in multi-family housing project) with no discharge to Critical Areas.

D. Additional Information

- This is a proposal for an Ecological Restoration Limited Project. Skip Section D and complete Appendix A: Ecological Restoration Notice of Intent – Minimum Required Documents (310 CMR 10.12).

Applicants must include the following with this Notice of Intent (NOI). See instructions for details.

Online Users: Attach the document transaction number (provided on your receipt page) for any of the following information you submit to the Department.

- 1. USGS or other map of the area (along with a narrative description, if necessary) containing sufficient information for the Conservation Commission and the Department to locate the site. (Electronic filers may omit this item.)
- 2. Plans identifying the location of proposed activities (including activities proposed to serve as a Bordering Vegetated Wetland [BVW] replication area or other mitigating measure) relative to the boundaries of each affected resource area.



Massachusetts Department of Environmental Protection
Bureau of Resource Protection - Wetlands

WPA Form 3 – Notice of Intent

Massachusetts Wetlands Protection Act M.G.L. c. 131, §40

Provided by MassDEP:
MassDEP File Number
Document Transaction Number
Boston
City/Town

D. Additional Information (cont'd)

3. Identify the method for BVW and other resource area boundary delineations (MassDEP BVW Field Data Form(s), Determination of Applicability, Order of Resource Area Delineation, etc.), and attach documentation of the methodology.

4. List the titles and dates for all plans and other materials submitted with this NOI.

a. Plan Title

b. Prepared By

c. Signed and Stamped by

d. Final Revision Date

e. Scale

f. Additional Plan or Document Title

g. Date

5. If there is more than one property owner, please attach a list of these property owners not listed on this form.

6. Attach proof of mailing for Natural Heritage and Endangered Species Program, if needed.

7. Attach proof of mailing for Massachusetts Division of Marine Fisheries, if needed.

8. Attach NOI Wetland Fee Transmittal Form

9. Attach Stormwater Report, if needed.

E. Fees

1. Fee Exempt: No filing fee shall be assessed for projects of any city, town, county, or district of the Commonwealth, federally recognized Indian tribe housing authority, municipal housing authority, or the Massachusetts Bay Transportation Authority.

Applicants must submit the following information (in addition to pages 1 and 2 of the NOI Wetland Fee Transmittal Form) to confirm fee payment:

2. Municipal Check Number

3. Check date

4. State Check Number

5. Check date

SOLitude Lake Management

6. Payor name on check: First Name

7. Payor name on check: Last Name



Massachusetts Department of Environmental Protection
Bureau of Resource Protection - Wetlands

WPA Form 3 – Notice of Intent

Massachusetts Wetlands Protection Act M.G.L. c. 131, §40

Provided by MassDEP:

MassDEP File Number

Document Transaction Number




Boston

City/Town

F. Signatures and Submittal Requirements

I hereby certify under the penalties of perjury that the foregoing Notice of Intent and accompanying plans, documents, and supporting data are true and complete to the best of my knowledge. I understand that the Conservation Commission will place notification of this Notice in a local newspaper at the expense of the applicant in accordance with the wetlands regulations, 310 CMR 10.05(5)(a).

I further certify under penalties of perjury that all abutters were notified of this application, pursuant to the requirements of M.G.L. c. 131, § 40. Notice must be made by Certificate of Mailing or in writing by hand delivery or certified mail (return receipt requested) to all abutters within 100 feet of the property line of the project location.

	05/21/2021
1. Signature of Applicant	2. Date
	5-25-21
3. Signature of Property Owner (if different)	4. Date
	05/21/21
5. Signature of Representative (if any)	6. Date

For Conservation Commission:

Two copies of the completed Notice of Intent (Form 3), including supporting plans and documents, two copies of the NOI Wetland Fee Transmittal Form, and the city/town fee payment, to the Conservation Commission by certified mail or hand delivery.

For MassDEP:

One copy of the completed Notice of Intent (Form 3), including supporting plans and documents, one copy of the NOI Wetland Fee Transmittal Form, and a **copy** of the state fee payment to the MassDEP Regional Office (see Instructions) by certified mail or hand delivery.

Other:

If the applicant has checked the "yes" box in any part of Section C, Item 3, above, refer to that section and the Instructions for additional submittal requirements.

The original and copies must be sent simultaneously. Failure by the applicant to send copies in a timely manner may result in dismissal of the Notice of Intent.



Massachusetts Department of Environmental Protection
 Bureau of Resource Protection - Wetlands
NOI Wetland Fee Transmittal Form
 Massachusetts Wetlands Protection Act M.G.L. c. 131, §40

Important: When filling out forms on the computer, use only the tab key to move your cursor - do not use the return key.



A. Applicant Information

1. Location of Project:

Charles River Boston
 a. Street Address b. City/Town
\$237.50
 c. Check number d. Fee amount

2. Applicant Mailing Address:

C/O Vanessa Curran
 a. First Name b. Last Name
Department of Conservation and Recreation – Lakes and Ponds Program
 c. Organization
251 Causeway Street, Suite 600
 d. Mailing Address
Boston MA 02114
 e. City/Town f. State g. Zip Code
(857) 248-3598
 h. Phone Number i. Fax Number j. Email Address

3. Property Owner (if different):

C/O Priscilla Geigis
 a. First Name b. Last Name
Commonwealth of Massachusetts
 c. Organization
 d. Mailing Address
 e. City/Town f. State g. Zip Code
 h. Phone Number i. Fax Number j. Email Address

To calculate filing fees, refer to the category fee list and examples in the instructions for filling out WPA Form 3 (Notice of Intent).

B. Fees

Fee should be calculated using the following process & worksheet. **Please see Instructions before filling out worksheet.**

Step 1/Type of Activity: Describe each type of activity that will occur in wetland resource area and buffer zone.

Step 2/Number of Activities: Identify the number of each type of activity.

Step 3/Individual Activity Fee: Identify each activity fee from the six project categories listed in the instructions.

Step 4/Subtotal Activity Fee: Multiply the number of activities (identified in Step 2) times the fee per category (identified in Step 3) to reach a subtotal fee amount. Note: If any of these activities are in a Riverfront Area in addition to another Resource Area or the Buffer Zone, the fee per activity should be multiplied by 1.5 and then added to the subtotal amount.

Step 5/Total Project Fee: Determine the total project fee by adding the subtotal amounts from Step 4.

Step 6/Fee Payments: To calculate the state share of the fee, divide the total fee in half and subtract \$12.50. To calculate the city/town share of the fee, divide the total fee in half and add \$12.50.



Massachusetts Department of Environmental Protection
 Bureau of Resource Protection - Wetlands
NOI Wetland Fee Transmittal Form
 Massachusetts Wetlands Protection Act M.G.L. c. 131, §40

B. Fees (continued)

Step 1/Type of Activity	Step 2/Number of Activities	Step 3/Individual Activity Fee	Step 4/Subtotal Activity Fee
Cat. 2e: Inland Limited Project	1	\$500	\$500
_____	_____	_____	_____
_____	_____	_____	_____
_____	_____	_____	_____
_____	_____	_____	_____
_____	_____	_____	_____
_____	_____	_____	_____
_____	_____	_____	_____
Step 5/Total Project Fee:			\$500

Step 6/Fee Payments:

Total Project Fee:	\$500
State share of filing Fee:	\$237.50
City/Town share of filing Fee:	\$262.50
	a. Total Fee from Step 5
	b. 1/2 Total Fee less \$12.50
	c. 1/2 Total Fee plus \$12.50

C. Submittal Requirements

- a.) Complete pages 1 and 2 and send with a check or money order for the state share of the fee, payable to the Commonwealth of Massachusetts.

Department of Environmental Protection
 Box 4062
 Boston, MA 02211

- b.) **To the Conservation Commission:** Send the Notice of Intent or Abbreviated Notice of Intent; a **copy** of this form; and the city/town fee payment.

To MassDEP Regional Office (see Instructions): Send a copy of the Notice of Intent or Abbreviated Notice of Intent; a **copy** of this form; and a **copy** of the state fee payment. (E-filers of Notices of Intent may submit these electronically.)



WPA Form 3 – Notice of Intent

Appendix A: Ecological Restoration Limited Project Checklists

Massachusetts Wetlands Protection Act M.G.L. c. 131, §40 Eligibility Checklist

This Ecological Restoration Limited Project Eligibility Checklist guides the applicant in determining if their project is eligible to file as an Inland or Coastal Ecological Restoration Limited Project (310 CMR 10.53(4) or 310 CMR 10.24(8) respectively). These criteria must be met when submitting the Ecological Restoration Limited Project Notice of Intent to ensure that the restoration and improvement of the natural capacity of a Resource Area(s) to protect and sustain the interests identified in the WPA is **necessary** to achieve the project's ecological restoration goals.

Important:
When filling out forms on the computer, use only the tab key to move your cursor - do not use the return key.



Note:
Before completing this form consult your local Conservation Commission regarding any municipal bylaw or ordinance.

Regulatory Features of All Coastal and Inland Ecological Restoration Limited Projects

- (a) May result in the temporary or permanent loss of or conversion of Resource Area: An Ecological Restoration Limited Project that meets the requirements of 310 CMR 10.24(8) may result in the temporary or permanent loss of Resource Areas and/or the conversion of one Resource Area to another when such loss is necessary to the achievement of the project's ecological restoration goals.
- (b) Exemption from wildlife habitat evaluation: A NOI for an Ecological Restoration Limited Project that meets the minimum requirements for Ecological Restoration Projects and for a MassDEP Combined Application outlined in 310 CMR 10.12(1) and (2) is exempt from providing a wildlife habitat evaluation (310 CMR 10.60).
- (c) The following are considerations for applicants filing an Ecological Restoration Limited Project NOI and for the issuing authority approving a project as an Ecological Restoration Limited Project:
 - The condition of existing and historic Resource Areas proposed for restoration.
 - Evidence of the extent and severity of the impairment(s) that reduce the capacity of the Resource Areas to protect and sustain the interests identified in M.G.L. c. 131, § 40.
 - The magnitude and significance of the benefits of the Ecological Restoration Project in improving the capacity of the affected Resource Areas to protect and sustain the other interests identified in M.G.L. c. 131, § 40.
 - The magnitude and significance of the impacts of the Ecological Restoration Project on existing Resource Areas that may be modified, converted and/or lost and the interests for which said Resource Areas are presumed significant in 310 CMR 10.00, and the extent to which the project will:
 - a. avoid adverse impacts to Resource Areas and the interests identified in M.G.L. c. 131, § 40, that can be avoided without impeding the achievement of the project's ecological restoration goals.
 - b. minimize adverse impacts to Resource Areas and the interests identified in M.G.L. c. 131, § 40, that are necessary to the achievement of the project's ecological restoration goals.
 - c. utilize best management practices such as erosion and siltation controls and proper construction sequencing to avoid and minimize adverse construction impacts to resource areas and the interests identified in M.G.L. c. 131, § 40.



WPA Form 3 – Notice of Intent

Appendix A: Ecological Restoration Limited Project Checklists

Massachusetts Wetlands Protection Act M.G.L. c. 131, §40

Eligibility Criteria - Coastal Ecological Restoration Limited Projects (310 CMR 10.24(8))

Complete this Eligibility Criteria Checklist **before** filling out a Notice of Intent Application to determine if your project qualifies as a Coastal Ecological Restoration Limited Project. (310 CMR 10.24(8)) Sign the Eligibility Certification at the end of Appendix A, and attach the checklist with supporting documentation and the Eligibility Certification to your Notice of Intent Application.

General Eligibility Criteria for All Coastal Ecological Restoration Limited Projects

Notwithstanding the requirements of 310 CMR 10.25 through 10.35, 310 CMR 10.54 through 10.58, and the Wildlife Habitat evaluations in 310 CMR 10.60, the Issuing Authority may issue an Order of Conditions permitting an Ecological Restoration Project listed in 310 CMR 10.24(8)(e) as an Ecological Restoration Limited Project and impose such conditions as will contribute to the interests identified in the WPA M.G.L. provided that the project meets all the requirements in 310 CMR 10.24(8).

- The project is an Ecological Restoration Project as defined in 310 CMR 10.04 and is a project type listed below [310 CMR 10.24(8)(e)].
 - Tidal Restoration.
 - Shellfish Habitat Restoration.
 - Other Ecological Restoration Limited Project Type.
- The project will further at least one of the WPA (M.G.L. c. 131, § 40) interests identified below.
 - Protection of public or private water supply.
 - Protection of ground water supply.
 - Flood control.
 - Storm damage prevention.
 - Prevention of pollution.
 - Protection of land containing shellfish.
 - Protection of fisheries.
 - Protection of wildlife habitat.
- If the project will impact an area located within estimated habitat which is indicated on the most recent Estimated Habitat Map of State-Listed Rare Wetlands, a NHESP preliminary written determination is attached to the NOI submittal that the project will not have any adverse long-term and short-term effects on specified habitat sites of Rare Species or the project will be carried out in accordance with an approved NHESP habitat management plan.



WPA Form 3 – Notice of Intent

Appendix A: Ecological Restoration Limited Project Checklists

Massachusetts Wetlands Protection Act M.G.L. c. 131, §40

Eligibility Criteria - Coastal Ecological Restoration Limited Projects (310 CMR 10.24(8)) (Cont.)

General Eligibility Criteria for All Coastal Ecological Restoration Limited Projects (cont.)

- If the project is located in a Coastal Dune or Barrier Beach, the project avoids and minimizes armoring of the Coastal Dune or Barrier Beach to the maximum extent practicable.
- The project complies with all applicable provisions of 310 CMR 10.24(1) through (6) and 310 CMR 10.24(9) and (10).

Additional Eligibility Criteria for Specific Coastal Ecological Restoration Limited Project Types

These additional criteria must be met to qualify as an Ecological Restoration Limited Project to ensure that the restoration and improvement of the natural capacity of a Resource Area to protect and sustain the interests identified in the WPA is **necessary** to achieve the project's ecological restoration goals.

- This Ecological Restoration Limited Project application meets the eligibility criteria for Ecological Restoration Limited Project [310 CMR 10.24(8)(a) through (d) and as proposed, furthers at least one of the WPA interests is for the project type identified below.

Tidal Restoration Projects

- A project to restore tidal flow that will not significantly increase flooding or storm damage impacts to the built environment, including without limitation, buildings, wells, septic systems, roads or other man-made structures or infrastructure.

Shellfish Habitat Restoration Projects

- The project has received a Special Projects Permit from the Division of Marine Fisheries or, if a municipality, has received a shellfish propagation permit.
- The project is made of cultch (e.g., shellfish shells from oyster, surf or ocean clam) or is a structure manufactured specifically for shellfish enhancement (e.g., reef blocks, reef balls, racks, floats, rafts, suspended gear).

Other Ecological Restoration Projects that meet the criteria set forth in 310 CMR 10.24(8)(a) through (d).

- Restoration, enhancement, or management of Rare Species habitat.
- Restoration of hydrologic and habitat connectivity.
- Removal of aquatic nuisance vegetation to impede eutrophication.
- Thinning or planting of vegetation to improve habitat value.
- Fill removal and re-grading.
- Riparian corridor re-naturalization.
- River floodplain re-connection.



WPA Form 3 – Notice of Intent

Appendix A: Ecological Restoration Limited Project Checklists

Massachusetts Wetlands Protection Act M.G.L. c. 131, §40

Eligibility Criteria - Coastal Ecological Restoration Limited Projects (310 CMR 10.24(8)) (Cont.)

Provided by MassDEP:

MassDEP File Number

Document Transaction Number

Boston
City/Town

Additional Eligibility Criteria for Specific Coastal Ecological Restoration Limited Project Types

- In-stream habitat enhancement.
- Remediation of historic tidal wetland ditching.
- Eelgrass restoration.
- Invasive species management.
- Installation of fish passage structures.
- Other. Describe: _____
- This project involves the construction, repair, replacement or expansion of public or private infrastructure (310 CMR 10.24(9)).
 - The NOI attachment labeled _____ is an operation and maintenance plan to ensure that the infrastructure will continue to function as designed.
 - The operation and maintenance plan will be implemented as a continuing condition in the Order of Conditions and the Certificate of Compliance.
- This project proposes to replace an existing stream crossing (310 CMR 10.24(10)). The crossing complies with the Massachusetts Stream Crossing Standards to the maximum extent practicable with details provided in the NOI. The crossing type:
 - Replaces an existing non-tidal crossing that is part of an Anadromous/Catadromous Fish Run (310 CMR 10.35)
 - Replaces an existing tidal crossing that restricts tidal flow. The tidal restriction will be eliminated to the maximum extent practicable.
- At a minimum, in evaluating the potential to comply with the standards to the maximum extent practicable the following criteria have been consider site constraints in meeting the standard, undesirable effects or risk in meeting the standard, and the environmental benefit of meeting the standard compared to the cost, by evaluating the following:
 - The potential for downstream flooding;
 - Upstream and downstream habitat (in-stream habitat, wetlands);
 - Potential for erosion and head-cutting;
 - Stream stability;
 - Habitat fragmentation caused by the crossing;
 - The amount of stream mileage made accessible by the improvements;
 - Storm flow conveyance;



WPA Form 3 – Notice of Intent

Appendix A: Ecological Restoration Limited Project Checklists

Massachusetts Wetlands Protection Act M.G.L. c. 131, §40

Eligibility Criteria - Coastal Ecological Restoration Limited Projects (310 CMR 10.24(8)) (Cont.)

Additional Eligibility Criteria for Specific Coastal Ecological Restoration Limited Project Types

- Engineering design constraints specific to the crossing;
- Hydrologic constraints specific to the crossing;
- Impacts to wetlands that would occur by improving the crossing;
- Potential to affect property and infrastructure; and
- Cost of replacement.

Eligibility Criteria - Inland Ecological Restoration Limited Project (310 CMR 10.53(4))

Complete this Eligibility Criteria Checklist **before** filling out a Notice of Intent Application to determine if your project qualifies as an Inland Ecological Restoration Limited Project. (310 CMR 10.53(4)) Sign the Eligibility Certification at the end of Appendix A, and attach the checklist with supporting documentation and the Eligibility Certification to your Notice of Intent Application.

General Eligibility Criteria for All Inland Ecological Restoration Limited Projects

Notwithstanding the requirements of any other provision of 310 CMR 10.25 through 10.35, 310 CMR 10.54 through 10.58, and 310 CMR 10.60, the Issuing Authority may issue an Order of Conditions permitting an Ecological Restoration Project listed in 310 CMR 10.53(4)(e) as an Ecological Restoration Limited Project and impose such conditions as will contribute to the interests identified in M.G.L. c. 131, § 40, provided that:

- The project is an Ecological Restoration Project as defined in 310 CMR 10.04 and is a project type listed below [310 CMR 10.53(4)(e)].
 - Dam Removal
 - Freshwater Stream Crossing Repair and Replacement
 - Stream Daylighting
 - Tidal Restoration
 - Rare Species Habitat Restoration
 - Restoring Fish Passageways
 - Other (describe project type): Aquatic Vegetation Management



WPA Form 3 – Notice of Intent
Appendix A: Ecological Restoration Limited
Project Checklists

Massachusetts Wetlands Protection Act M.G.L. c. 131, §40

Eligibility Criteria - Inland Ecological Restoration Limited Project (310
CMR 10.53(4)) (cont.)

Provided by MassDEP:

MassDEP File Number

Document Transaction Number

Boston

City/Town

General Eligibility Criteria for All Inland Ecological Restoration Limited Projects

- The project will further at least one of the WPA (M.G.L. c. 131, § 40) interests identified below.
 - Protection of public or private water supply
 - Protection of ground water supply
 - Flood control
 - Storm damage prevention
 - Prevention of pollution
 - Protection of land containing shellfish
 - Protection of fisheries
 - Protection of wildlife habitat
- If the project will impact an area located within estimated habitat which is indicated on the most recent Estimated Habitat Map of State-Listed Rare Wetlands, a NHESP preliminary written determination is attached to the NOI submittal that the project will have no adverse long-term and short-term effects on specified habitat sites of Rare Species or the project will be carried out in accordance with an approved NHESP habitat management plan.
- The project will be carried out in accordance with any time of year restrictions or other conditions recommended by the Division of Marine Fisheries for coastal waters and the Division of Fisheries and Wildlife in accordance with 310 CMR 10.11(3).
- If the project involves the dredging of 100 cubic yards of sediment or more or dredging of any amount in an Outstanding Resource Water, a Water Quality Certification has been applied for or obtained.
- The project complies with all applicable provisions of 310 CMR 10.53(1), (2), (7), and (8).



WPA Form 3 – Notice of Intent

Appendix A: Ecological Restoration Limited Project Checklists

Massachusetts Wetlands Protection Act M.G.L. c. 131, §40

Eligibility Criteria - Inland Ecological Restoration Limited Project (310 CMR 10.53(4)) (cont.)

Additional Eligibility Criteria for Specific Inland Ecological Restoration Limited Project Types

These additional criteria must be met to qualify as an Ecological Restoration Limited Project to ensure that the restoration and improvement of the natural capacity of a Resource Area to protect and sustain the interests identified in the WPA is **necessary** to achieve the project's ecological restoration goals.

- This project application meets the eligibility criteria for Ecological Restoration Limited Project in accordance with [310 CMR 10.53(4)(a) through (d) and as proposed, furthers at least one of the WPA interests is for the project type identified below:
- Dam Removal**
 - Project is consistent with MassDEP's 2007 Dam Removal Guidance.
 - Freshwater Stream Crossing Repair and Replacement.** The project as proposed and the NOI describes how:
 - Meeting the eligibility criteria set forth in 310 CMR 10.13 would result in significant stream instability or flooding hazard that cannot otherwise be mitigated, and site constraints make it impossible to meet said criteria.
 - The project design ensures that the stability of the bank is NOT impaired.
 - To the maximum extent practicable, the project provides for the restoration of the stream upstream and downstream of the structure as needed to restore stream continuity and eliminate barriers to aquatic organism movement.
 - The project complies with the requirements of 310 CMR 10.53(7) and (8).
 - Stream Daylighting Projects**
 - The project meets the eligibility criteria for Ecological Restoration Limited Project [310 CMR 10.53(4)(a) through (d)] and as proposed the NOI describes how the proposed project meets to the maximum extent practicable, consistent with the project's ecological restoration goals, all the performance standards for Bank and Land Under Water Bodies and Waterways.
 - The project meets the requirements of 310 CMR 10.12(1) and (2) and a wildlife habitat evaluation is not included in the NOI.
 - Tidal Restoration Project**
 - Restores tidal flow.
 - the project, including any proposed flood mitigation measures, will not significantly increase flooding or storm damage to the built environment, including without limitation, buildings, wells, septic systems, roads or other man-made structures or infrastructure.



WPA Form 3 – Notice of Intent

Appendix A: Ecological Restoration Limited Project Checklists

Massachusetts Wetlands Protection Act M.G.L. c. 131, §40

Eligibility Criteria - Inland Ecological Restoration Limited Project (310 CMR 10.53(4)) (cont.)

Provided by MassDEP:

MassDEP File Number

Document Transaction Number

Boston
City/Town

- Other Ecological Restoration Projects** that meet the criteria set forth in 310 CMR 10.53 (4) (a) through (d).
 - Restoration, enhancement, or management of Rare Species habitat.
 - Restoration of hydrologic and habitat connectivity.
 - Removal of aquatic nuisance vegetation to impede eutrophication.
 - Thinning or planting of vegetation to improve habitat value.
 - Riparian corridor re-naturalization.
 - River floodplain re-connection.
 - In-stream habitat enhancement.
 - Fill removal and re-grading.
 - Flow restoration.
 - Installation of fish passage structures.
 - Invasive species management.
 - Other. Describe: _____
- This project involves the construction, repair, replacement or expansion of public or private infrastructure. (310 CMR 10.53(7))
 - The NOI attachment labeled _____ is an operation and maintenance plan to ensure that the infrastructure will continue to function as designed.
 - The operation and maintenance plan will be implemented as a continuing condition in the Order of Conditions and the Certificate of Compliance.
- This project replaces an existing stream crossing (310 CMR 10.53(8)). The crossing type:
 - Replaces an existing non-tidal crossing designed to comply with the Massachusetts Stream Crossing Standards to the maximum extent practicable with details provided in the NOI.
 - Replaces an existing tidal crossing that restricts tidal flow. The tidal restriction will be eliminated to the maximum extent practicable.



WPA Form 3 – Notice of Intent
Appendix A: Ecological Restoration Limited
Project Checklists

Massachusetts Wetlands Protection Act M.G.L. c. 131, §40

Eligibility Criteria - Inland Ecological Restoration Limited Project (310
CMR 10.53(4)) (cont.)

Provided by MassDEP:

MassDEP File Number

Document Transaction Number

Boston

City/Town

- At a minimum, in evaluating the potential to comply with the standards to the maximum extent practicable the following criteria have been consider site constraints in meeting the standard, undesirable effects or risk in meeting the standard, and the environmental benefit of meeting the standard compared to the cost, by evaluating the following:
 - The potential for downstream flooding;
 - Upstream and downstream habitat (in-stream habitat, wetlands);
 - Potential for erosion and head-cutting;
 - Stream stability;
 - Habitat fragmentation caused by the crossing;
 - The amount of stream mileage made accessible by the improvements;
 - Storm flow conveyance;
 - Engineering design constraints specific to the crossing;
 - Hydrologic constraints specific to the crossing;
 - Impacts to wetlands that would occur by improving the crossing;
 - Potential to affect property and infrastructure; and
 - Cost of replacement.



WPA Form 3 – Notice of Intent

Appendix A: Ecological Restoration Limited Project Checklists

Massachusetts Wetlands Protection Act M.G.L. c. 131, §40 Required Actions (310 CMR 10.11)

Complete the Required Actions before submitting a Notice of Intent Application for an Ecological Restoration Project and submit a completed copy of this Checklist with the Notice of Intent.

- Massachusetts Environmental Policy Act (MEPA) / Environmental Monitor**
<http://www.mass.gov/eea/agencies/mepa/submitting-notices-to-the-environmental-monitor.html>

For Ecological Restoration Limited Projects, there are no changes to MEPA requirements.

- Submit written notification at least 14 days prior to the filing of a Notice of Intent (NOI) to the Environmental Monitor for publication. A copy of the written notification is attached and provides at minimum:
 - A brief description of the proposed project.
 - The anticipated NOI submission date to the conservation commission.
 - The name and address of the conservation commission that will review the NOI.
 - Specific details as to where copies of the NOI may be examined or acquired and where to obtain the date, time, and location of the public hearing.

- Massachusetts Endangered Species Act (MESA) /Wetlands Protection Act Review**

- Preliminary Massachusetts Endangered Species Act Review from the Natural Heritage and Endangered Species Program (NHESP) has been met and the written determination is attached.

- Supplemental Information for Endangered Species Review has been submitted.

1. Percentage/acreage of property to be altered:
 - a. Within Wetland Resource Area _____
Percentage/acreage
 - b. Outside Wetland Resource Area _____
Percentage/acreage
2. Assessor’s Map or right-of-way plan of site
3. Project plans for entire project site, including wetland resource areas and areas outside of wetlands jurisdiction, showing existing and proposed conditions, existing and proposed tree/vegetation clearing line, and clearly demarcated limits of work.
4. Project description (including description of impacts outside of wetland resource area & buffer zone)
5. Photographs representative of the site
6. MESA filing fee (fee information available at http://www.mass.gov/dfwele/dfw/nhosp/regulatory_review/ mesa/ mesa_fee_schedule.htm)



WPA Form 3 – Notice of Intent

Appendix A: Ecological Restoration Limited Project Checklists

Massachusetts Wetlands Protection Act M.G.L. c. 131, §40
Required Actions (310 CMR 10.11) (cont.)

Provided by MassDEP:
MassDEP File Number
Document Transaction Number
Boston
City/Town

Make check payable to “Commonwealth of Massachusetts - NHESP” and mail to NHESP:

Natural Heritage & Endangered Species Program

MA Division of Fisheries & Wildlife
1 Rabbit Hill Road
Westborough, MA 01581

- 7. Projects altering 10 or more acres of land, also submit:
 - a. Vegetation cover type map of site
 - b. Project plans showing Priority & Estimated Habitat boundaries

OR Check One of the Following:

- 1. Project is exempt from MESA review.

Attach applicant letter indicating which MESA exemption applies. (See 321 CMR 10.14, <http://www.mass.gov/eea/agencies/dfg/dfw/natural-heritage/regulatory-review/mass-endangered-species-act-mesa/>; the NOI must still be sent to NHESP if the project is within estimated habitat pursuant to 310 CMR 10.37 and 10.59 – see C4 below)

- 2. Separate MESA review ongoing.

_____ a. NHESP Tracking #

_____ b. Date submitted to NHESP

- 3. Separate MESA review completed. Include copy of NHESP “no Take” determination or valid Conservation & Management Permit with approved plan.

Estimated Habitat Map of State-Listed Rare Wetlands Wildlife

If a portion of the proposed project is located in **Estimated Habitat of Rare Wildlife** as indicated on the most recent Estimated Habitat Map of State-Listed Rare Wetland Wildlife published by the Natural Heritage and Endangered Species Program (NHESP), complete the portion below. To view habitat maps, see the **Massachusetts Natural Heritage Atlas** or view the maps electronically at: <http://www.mass.gov/eea/agencies/dfg/dfw/natural-heritage/regulatory-review>

- A preliminary written determination from Natural Heritage and Endangered Species Program (NHESP) must be obtained indicating that:

Project will NOT have long- or short-term adverse effect on the actual Resource Area located within estimated habitat indicated on the most recent Estimated Habitat Map of State-Listed Rare Wetlands Wildlife published by NHESP.

Project will have long- or short-term adverse effect on the actual Resource Area located within estimated habitat indicated on the most recent Estimated Habitat Map of State-Listed Rare Wetlands Wildlife published by NHESP. A copy of NHESP’s written preliminary determination in accordance with 310 CMR 10.11(2) is attached. This specifies:

Date of the map: _____



WPA Form 3 – Notice of Intent

Appendix A: Ecological Restoration Limited Project Checklists

Massachusetts Wetlands Protection Act M.G.L. c. 131, §40

Required Actions (310 CMR 10.11) (cont.)

Provided by MassDEP:

MassDEP File Number

Document Transaction Number

Boston

City/Town

- If the Rare Species identified is/are likely to continue to be located on or near the project, and if so, whether the Resource Area to be altered is in fact part of the habitat of the Rare Species.
- That if the project alters Resource Area(s) within the habitat of a Rare Species:
- The Rare Species is identified;
- NHESP's recommended changes or conditions necessary to ensure that the project will have no short or long term adverse effect on the habitat of the local population of the Rare Species is provided; or
- An approved NHESP habitat management plan is attached with this Notice of Intent.

Send the request for a preliminary determination to:
Natural Heritage & Endangered Species Program
MA Division of Fisheries & Wildlife
1 Rabbit Hill Road
Westborough, MA 01581

Division of Marine Fisheries

- If the project will occur within a coastal waterbody with a restricted Time of Year, [see Appendix B of the Division of Marine Fisheries (DMF) Technical Report TR 47 "Marine Fisheries Time of Year Restrictions (TOYs) for Coastal Alteration Projects" dated April 2011 <http://www.nae.usace.army.mil/Portals/74/docs/regulatory/StateGeneralPermits/NEGP/MADMFTTR-47.pdf>].
- Obtain a DMF written determination stating:
 - The proposed work does NOT require a TOY restriction.
 - The proposed work requires a TOY restriction. Specific recommended TOY restriction and recommended conditions on the proposed work is attached.
- If the project may affect a diadromous fish run [re: Division of Marine Fisheries (DMF) Technical Reports TR 15 through 18, dated 2004: <http://www.mass.gov/eea/agencies/dfg/dmf/publications/technical.html>]
- Obtain a DMF written determination stating:
 - The design specifications and operational plan for the project are compatible with the passage requirements of the fish run.
 - The design specifications and operational plan for the project are not compatible with the passage requirements of the fish run.



WPA Form 3 – Notice of Intent

Appendix A: Ecological Restoration Limited Project Checklists

Massachusetts Wetlands Protection Act M.G.L. c. 131, §40
Required Actions (310 CMR 10.11) (cont.)

Send the request for a written or electronic determination to:

South Shore – Cohasset to Rhode Island border,
and the Cape & Islands:
Division of Marine Fisheries –
South Coast Field Station
Attn: Environmental Reviewer
836 South Rodney French Blvd.
New Bedford, MA 02744
Email: DMF.EnvReview-South@state.ma.us

North Shore – Hull to New Hampshire border:
Division of Marine Fisheries –
North Shore Field Station
Attn: Environmental Reviewer
30 Emerson Avenue
Gloucester, MA 01930
Email: DMF.EnvReview-North@state.ma.us

- Division of Fisheries and Wildlife** – <http://www.mass.gov/eea/agencies/dfg/dfw/>
 - Projects that involve silt-generating, in-water work that will impact a non-tidal perennial river or stream and the in-water work will not occur between May 1 and August 30.
 - Obtain a written determination from the Division of Fisheries and Wildlife (DFW) as to whether the proposed work requires a TOY restriction.
 - The proposed work does NOT require a TOY restriction.
 - The proposed work requires a TOY restriction. The DFW determination with TOY restriction and other conditions is attached.

MassDEP Water Quality Certification

- Project involves dredging of 100 cubic yards or more in a Resource Area or dredging of any amount in an Outstanding Resource Water (ORW). A copy and proof of the MassDEP Water Quality Certification pursuant to 314 CMR 9.00 is attached to the NOI.
- This project is a Combined Permit Application for 401 Dredging and Restoration (BRP WW 26).

MassDEP Wetlands Restriction Order

Is any portion of the site subject to a Wetlands Restriction Order under the Inland Wetlands Restriction Act (M.G.L. c. 131, § 40A) or the Coastal Wetlands Restriction Act (M.G.L. c. 130, § 105)?

- Yes No

Department of Conservation and Recreation

Office of Dam Safety

- For Dam Removal Projects, obtain a written determination from the Department of Conservation and Recreation Office of Dam Safety that the dam is not subject to the jurisdiction of the Office under 302 CMR 10.00, a written determination that the dam removal does not require a permit under 302 CMR 10.00 or a permit authorizing the dam removal in accordance with 302 CMR 10.00 has been issued.



WPA Form 3 – Notice of Intent

Appendix A: Ecological Restoration Limited Project Checklists

Boston
City/Town

Massachusetts Wetlands Protection Act M.G.L. c. 131, §40 Required Actions (310 CMR 10.11) (cont.)

Areas of Critical Environmental Concern (ACECs)

Is any portion of the proposed project within an Area of Critical Environmental Concern (ACEC)?

Yes No

If yes, provide name of ACEC (see instructions to WPA Form 3 or MassDEP Website for ACEC locations).

Name of ACEC

Minimum Required Documents (310 CMR 10.12)

Complete the Required Documents Checklist below and provide supporting materials before submitting a Notice of Intent Application for an Ecological Restoration Project.

This Notice of Intent meets all applicable requirements outlined in for Ecological Restoration Projects in 310 CMR 10.12. Use the checklist below to insure that all documentation is included with the NOI.

At a minimum, a Notice of Intent for an Ecological Restoration Project shall include the following:

- Description of the project’s ecological restoration goals;
- The location of the Ecological Restoration Project;
- Description of the construction sequence for completing the project;
- A map of the Areas Subject to Protection Under M.G.L. c. 131, § 40, that will be temporarily or permanently altered by the project or include habitat for Rare Species, Habitat of Potential Regional and Statewide Importance, eel grass beds, or Shellfish Suitability Areas.
- The method for BVW and other resource area boundary delineations (MassDEP BVW Field Data Form(s), Determination of Applicability, Order of Resource Area Delineation, etc.) is attached with documentation methodology.
- List the titles and dates for all plans and other materials submitted with this NOI.

Project Description and Attachments

a. Plan Title

SOLitude Lake Management

b. Prepared by

c. Signed and Stamped by

d. Final Revision Date

e. Scale

f. Additional Plan or Document Title

g. Date

- If there is more than one property owner, attach a list of these property owners not listed on this form.
- Attach NOI Wetland Fee Transmittal Form.



WPA Form 3 – Notice of Intent

Appendix A: Ecological Restoration Limited Project Checklists

Massachusetts Wetlands Protection Act M.G.L. c. 131, §40

Minimum Required Documents (310 CMR 10.12)

Provided by MassDEP:

MassDEP File Number

Document Transaction Number

Boston
City/Town

- An evaluation of any flood impacts that may affect the built environment, including without limitation, buildings, wells, septic systems, roads or other man-made structures or infrastructure as well as any proposed flood impact mitigation measures;
- A plan for invasive species prevention and control;
- The Natural Heritage and Endangered Species Program written determination in accordance with 310 CMR 10.11(2), if needed;
- Any Time of Year restrictions and/or other conditions recommended by the Division of Marine Fisheries or the Division of Fisheries and Wildlife in accordance with 310 CMR 10.11(3), (4), (5), if needed;
- Proof that notice was published in the Environmental Monitor as required by 310 CMR 10.11(1);
- A certification by the applicant under the penalties of perjury that the project meets the eligibility criteria set forth in 310 CMR 10.13;
- If the Ecological Restoration Project involves the construction, repair, replacement or expansion of infrastructure, an operation and maintenance plan to ensure that the infrastructure will continue to function as designed;
- If the project involves dredging of 100 cubic yards or more or dredging of any amount in an Outstanding Resource Water, a Water Quality Certification issued by the Department pursuant to 314 CMR 9.00;
- If the Ecological Restoration Project involves work on a stream crossing, information sufficient to make the showing required by 310 CMR 10.24(10) for work in a coastal resource area and 310 CMR 10.53(8) for work in an inland resource area; and
- If the Ecological Restoration Project involves work on a stream crossing, baseline photo-points that capture longitudinal views of the crossing inlet, the crossing outlet and the upstream and downstream channel beds during low flow conditions. The latitude and longitude coordinates of the photo-points shall be included in the baseline data.
- This project is subject to provisions of the MassDEP Stormwater Management Standards. A copy of the Stormwater Report as required by the Stormwater Management Standards per 310 CMR 10.05(6)(k)-(q) is attached.
- Provide information as to whether the project has the potential to impact private water supply wells including agricultural or aquacultural wells or surface water withdrawal points.



Massachusetts Department of Environmental Protection
Bureau of Resource Protection - Wetlands

WPA Form 3 – Notice of Intent
Appendix A: Ecological Restoration Limited
Project Checklists

Massachusetts Wetlands Protection Act M.G.L. c. 131, §40

Provided by MassDEP:

MassDEP File Number

Document Transaction Number

Boston
City/Town

Certification that the Ecological Restoration Project Meets the
Eligibility Criteria

I hereby certify under penalties of perjury that the Ecological Restoration Project Notice of Intent application does not meet the Eligibility criteria for an Ecological Restoration Order of Conditions set forth in 310 CMR 10.13, but does meet the Eligibility Criteria for a Ecological Restoration Limited Project set forth in 10.24(8) or 10.53(4) whichever is applicable. I certify that I am familiar with the information contained in the application, and that to the best of my knowledge and belief such information is true, complete, and accurate. I further certify that I possess the authority to undertake the proposed activities.

Signature of Applicant or Authorized Agent

Kara Sliwoski

Printed Name of Applicant or Authorized Agent

05/21/21

Date

The certification must be signed by the applicant; however, it may be signed by a duly authorized agent (named in Item 2) if this form is accompanied by a statement by the applicant designating the agent and agreeing to furnish upon request, supplemental information in support of the application.



INSTRUCTIONS FOR COMPLETING APPLICATION NOTICE OF INTENT – BOSTON NOI FORM

The Boston Notice of Intent Form is intended to be a supplement to the WPA Form 3 detailing impacts to locally designated wetland resource areas and buffer zones. Please read these instructions for assistance in completing the Notice of Intent application form. These instructions cover certain items on the Notice of Intent form that are not self-explanatory.

INSTRUCTIONS TO SECTION B: BUFFER ZONE AND RESOURCE AREA IMPACTS

Item 1. Buffer Zone Only. If you check the Buffer Zone Only box in this section you are indicating that the project is entirely in the Buffer Zone to a resource area **under both** the Wetlands Protection Act and Boston Wetlands Ordinance. If so, skip the remainder of Section B and go directly to Section C. Do not check this box if the project is within the Waterfront Area.

Item 2. The **boundaries of coastal resource areas** specific to the Ordinance can be found in Section II of the Boston Wetlands Regulations. You must also include the size of the proposed alterations (and proposed replacement areas) in each resource area.

Item 3. The **boundaries of inland resource areas** specific to the Ordinance can be found in Section II of the Boston Wetlands Regulations. You must also include the size of the proposed alterations (and proposed replacement areas) in each resource area.

INSTRUCTIONS TO SECTION C: OTHER APPLICABLE STANDARDS AND REQUIREMENTS

Item 1. Rare Wetland Wildlife Habitat. Except for Designated Port Areas, no work (including work in the Buffer Zone) may be permitted in any resource area that would have adverse effects on the habitat of rare, “state-listed” vertebrate or invertebrate animal species.

The most recent Estimated Habitat Map of State-Listed Rare Wetland Wildlife is published by the Natural Heritage and Endangered Species Program (NHESP). See: http://maps.massgis.state.ma.us/PRI_EST_HAB/viewer.htm or the *Massachusetts Natural Heritage Atlas*.

If any portion of the proposed project is located within Estimated Habitat, the applicant must send the Natural Heritage Program, at the following address, a copy of the Notice of Intent by certified mail or priority mail (or otherwise sent in a manner that guarantees delivery within two days), no later than the date of the filing of the Notice of Intent with the Conservation Commission.

Evidence of mailing to the Natural Heritage Program (such as Certified Mail Receipt or Certificate of Mailing for Priority Mail) must be submitted to the Conservation Commission along with the Notice of Intent.

Natural Heritage and Endangered Species Program
Division of Fisheries and Wildlife
1 Rabbit Hill Road
Westborough, MA 01581-3336
508.792.7270



A. GENERAL INFORMATION

1. Project Location

Charles River

Boston

a. Street Address

b. City/Town

c. Zip Code

f. Assessors Map/Plat Number

g. Parcel /Lot Number

2. Applicant

C/O Vanessa Curran The Department of Conservation & Recreation

a. First Name

b. Last Name

c. Company

251 Causeway Street, Suite 600

d. Mailing Address

Boston

MA

02114

e. City/Town

f. State

g. Zip Code

(857) 248-3598

h. Phone Number

i. Fax Number

j. Email address

3. Property Owner

Priscilla

Geigis

Commonwealth of Massachusetts

a. First Name

b. Last Name

c. Company

d. Mailing Address

e. City/Town

f. State

g. Zip Code

h. Phone Number

i. Fax Number

j. Email address

Check if more than one owner

(If there is more than one property owner, please attach a list of these property owners to this form.)

4. Representative (if any)

Kara

Sliwoski

SOLitude Lake Management

a. First Name

b. Last Name

c. Company

590 Lake Street

d. Mailing Address

Shrewsbury

MA

01545

e. City/Town

f. State

g. Zip Code

508.865.1000

508.865.1220

kслиwoski@solitudelake.com

h. Phone Number

i. Fax Number

j. Email address



5. Is any portion of the proposed project jurisdictional under the Massachusetts Wetlands Protection Act M.G.L. c. 131 §40?

Yes No

If yes, please file the WPA Form 3 - Notice of Intent with this form

6. General Information

The applicant is seeking an Order of Conditions for an Aquatic Management Program at the Charles River to control nuisance and non-native plant and algae growth utilizing treatment with USEPA/MA State registered aquatic herbicides, algaecides, and other BMP's (see attached Project Description)

7. Project Type Checklist

- a. Single Family Home
- b. Residential Subdivision
- c. Limited Project Driveway Crossing
- d. Commercial/Industrial
- e. Dock/Pier
- f. Utilities
- g. Coastal Engineering Structure
- h. Agriculture – cranberries, forestry
- i. Transportation
- j. Other

8. Property recorded at the Registry of Deeds

_____	_____
a. County	b. Page Number
_____	_____
c. Book	d. Certificate # (if registered land)

9. Total Fee Paid

\$500	\$237.50	\$262.50
_____	_____	_____
a. Total Fee Paid	b. State Fee Paid	c. City Fee Paid

B. BUFFER ZONE & RESOURCE AREA IMPACTS

Buffer Zone Only - Is the project located only in the Buffer Zone of a resource area protected by the Boston Wetlands Ordinance?

Yes No

1. Coastal Resource Areas



<u>Resource Area</u>	<u>Resource Area Size</u>	<u>Proposed Alteration*</u>	<u>Proposed Mitigation</u>
<input type="checkbox"/> Coastal Flood Resilience Zone	_____ Square feet	_____ Square feet	_____ Square feet
<input type="checkbox"/> 25-foot Waterfront Area	_____ Square feet	_____ Square feet	_____ Square feet
<input type="checkbox"/> 100-foot Salt Marsh Area	_____ Square feet	_____ Square feet	_____ Square feet
<input type="checkbox"/> Riverfront Area	_____ Square feet	_____ Square feet	_____ Square feet

2. Inland Resource Areas

<u>Resource Area</u>	<u>Resource Area Size</u>	<u>Proposed Alteration*</u>	<u>Proposed Mitigation</u>
<input type="checkbox"/> Inland Flood Resilience Zone	_____ Square feet	_____ Square feet	_____ Square feet
<input type="checkbox"/> Isolated Wetlands	_____ Square feet	_____ Square feet	_____ Square feet
<input type="checkbox"/> Vernal Pool	_____ Square feet	_____ Square feet	_____ Square feet
<input type="checkbox"/> Vernal Pool Habitat (vernal pool + 100 ft. upland area)	_____ Square feet	_____ Square feet	_____ Square feet
<input type="checkbox"/> 25-foot Waterfront Area	_____ Square feet	_____ Square feet	_____ Square feet
<input type="checkbox"/> Riverfront Area	_____ Square feet	_____ Square feet	_____ Square feet

C. OTHER APPLICABLE STANDARDS & REQUIREMENTS

1. What other permits, variances, or approvals are required for the proposed activity described herein and what is the status of such permits, variances, or approvals?

DEP Herbicide Application License - To Be Submitted



2. Is any portion of the proposed project located in Estimated Habitat of Rare Wildlife as indicated on the most recent Estimated Habitat Map of State-Listed Rare Wetland Wildlife published by the Natural Heritage and Endangered Species Program (NHESP)? To view habitat maps, see the Massachusetts Natural Heritage Atlas or go to <http://www.mass.gov/dfwele/dfw/nhosp/nhregmap.htm>.

- Yes No

If yes, the project is subject to Massachusetts Endangered Species Act (MESA) review (321 CMR 10.18).

A. Submit Supplemental Information for Endangered Species Review

- Percentage/acreage of property to be altered:
- (1) within wetland Resource Area _____ percentage/acreage
- (2) outside Resource Area _____ percentage/acreage
- Assessor's Map or right-of-way plan of site

3. Is any portion of the proposed project within an Area of Critical Environmental Concern?

- Yes No

If yes, provide the name of the ACEC: _____

4. Is the proposed project subject to provisions of the Massachusetts Stormwater Management Standards?

- Yes. Attach a copy of the Stormwater Checklist & Stormwater Report as required.
- Applying for a Low Impact Development (LID) site design credits
 - A portion of the site constitutes redevelopment
 - Proprietary BMPs are included in the Stormwater Management System
- No. Check below & include a narrative as to why the project is exempt
- Single-family house
 - Emergency road repair
 - Small Residential Subdivision (less than or equal to 4 single family houses or less than or equal to 4 units in a multifamily housing projects) with no discharge to Critical Areas

5. Is the proposed project subject to Boston Water and Sewer Commission Review?

- Yes No



D. SIGNATURES AND SUBMITTAL REQUIREMENTS

I hereby certify under the penalties of perjury that the foregoing Notice of Intent and accompanying plans, documents, and supporting data are true and complete to the best of my knowledge. I understand that the Conservation Commission will place notification of this Notice in a local newspaper at the expense of the applicant in accordance with the Wetlands Protection Ordinance.

Van C

Signature of Applicant

05/21/2021

Date

Patricia Muzi

Signature of Property Owner (if different)

5-25-21

Date

[Signature]

Signature of Representative (if any)

05/21/21

Date

To: The Environmental Monitor

From: SŌlitude Lake Management

Date: May 10, 2021

Re: Notification of filing an NOI for Charles River

Anticipated dates of submission:

Boston - May 19, 2021

Newton - May 18, 2021

Watertown - May 12, 2021

Cambridge - June 02, 2021

The proposed project is seeking approval to initiate an Aquatic Management Program at Charles River in Boston, Newton, Watertown and Cambridge MA. Multiple techniques including USEPA/MA registered aquatic herbicides & algacides will be utilized to manage nuisance aquatic vegetation and algae to protect the interests of the Wetlands Protection Act by impeding eutrophication and improving habitat value.

Reviewing Conservation Commission(s):

Boston Conservation Commission
1 City Hall Square, Room 709
Boston, MA 02201

Newton Conservation Commission
Planning and Development Department
1000 Commonwealth Ave
Newton, MA 02459

Watertown Conservation Commission
149 Main Street
Watertown, MA 02472

Cambridge Conservation Commission
147 Hampshire Street
Cambridge, MA 02139

Copies of the NOI may be examined or acquired from the Conservation Commission, or by contacting the applicant's representative, SŌlitude Lake Management, at ksliwoski@solitudelake.com, or 508-865-1000, Monday and Friday between 9AM and 4PM.

See Conservation Commission website for the meeting schedule for exact dates and agendas.

APPENDIX A
PROJECT DESCRIPTION

1.0 Introduction

The “Applicant”, the Massachusetts Department of Conservation and Recreation - Lakes and Pond Program (DCR), is seeking approval to initiate an Aquatic Management Program in the Lower Basin of the Charles River.

The objective of the management program is to provide site specific control of growth of submersed non-native and invasive aquatic plant species, specifically Eurasian watermilfoil (*Myriophyllum spicatum*, EWM), variable watermilfoil (*Myriophyllum heterophyllum*), curlyleaf pondweed (*Potamogeton crispus*), fanwort (*Cabomba caroliniana*), water chestnut (*Trapa natans*), spiny/brittle naiad (*Najas minor*) and algae to restore and improve the natural capacity of the Charles River by maintaining open water habitat, fish habitat and water quality, promoting the growth of less pervasive native plant species, and providing safe recreational access/appreciation of the River. Based on the type, distribution, and density of vegetation within the Lower Basin of the Charles River, it has been concluded that the restoration goals of the Applicant can best be achieved through an integrated management plan utilizing monitoring, mechanical harvesting, and the prudent use of USEPA/MA Department of Agricultural Resources (MDAR) registered herbicides and algaecides.

The proposed project has been filed as an Ecological Restoration Limited Project under 310 CMR 10.53(4) and will sustain the interest identified in the Wetland Protection Act (MGL c.131 s.40) by controlling a nuisance species, improving fish habitat, improving water quality and slowing waterbody eutrophication.¹ The presence of invasive species within the Lower Basin of the Charles River likely result from direct anthropogenic influences including the River’s high recreational use via boats which spread invasive aquatic plant species, unintended but increased nutrient input from surrounding developed land and roadways, and the possible innocent dumping of aquarium trade plant species. It is important to remember that “no amount of watershed management will control an existing infestation

- Rooted aquatic plant growths are not controlled by clean water
- Increased water clarity may extend plant growth
- Watershed management complements in-lake management.”²

2.0 Site Description

The Charles River begins in Hopkinton and flows generally eastward through 23 cities and towns, over approximately 80 miles in total, before reaching the Atlantic Ocean in Boston Harbor.

<i>Lower Basin of the Charles River</i> ³	
Surface Area (acres)	Approximately 705
Estimated Mean Depth (feet)	6
Estimated Volume	4,230 ac-ft 1.38 billion gallons
Dominant Plant Species	Eurasian watermilfoil Southern naiad Spiny/brittle naiad Filamentous algae

For purposes of this Notice of Intent, focus will only be on what is referred to as the Lower Basin of the Charles River. The Lower Basin begins at the Watertown Dam in Watertown and ends at the New Charles River Dam. The shoreline along the Lower Basin supports extensive urban development beyond the parks systems and vegetated buffer along the river’s edge. The Lower Basin is frequently used for boating, fishing, research efforts and

¹ Department of Environmental Protection, Guidance for Aquatic Plant Management in Lake and Ponds as it Relates to the Wetlands Protection Act: April 2004, 1p.

² Practical Guide to Lake Management in Massachusetts, Commonwealth of Massachusetts, Executive Office of Environmental Affairs, 2004, p. 22.

³ Estimates based on observed and reported conditions

passive wildlife viewing; swimming in the Charles River is currently only allowed if a permit is obtained due to safety issues.

Additionally, there is currently a floating wetland island pilot project in the Cambridge portion of the Lower Basin, between the Longfellow Bridge and Museum of Science. That project has been taken into consideration for the management approaches included in this filing so that any potential negative impacts can be avoided to the best of our ability. Information as it relates to potential impacts is included in later sections.

3.0 Problem Statement

The Lower Basin of the Charles River is an urban waterway with varying densities of submersed and floating leaf aquatic vegetation growing along the sides of the main channel and in the shallower eddies created after constriction points. Although the River flows slowly overall, these shallow littoral areas are areas of slower moving water, composed of nutrient rich sediment deposited over years, and support sparse to dense growth of non-native and native submersed vegetation.

This management program is being implemented as the local boating community has voiced escalating concerns in recent years about the impacts and safety hazards the aquatic plant growth within the Lower Basin of the Charles River poses to their recreation. This project has been undertaken in coordination with the boating community, the Charles River Watershed Association (CRWA) and the Charles River Conservancy (CRC) to ensure the management strategies can achieve the overall recreational goals for the Lower Basin of the Charles River, as well as protecting the native aquatic plant species and habitat.

During the summer of 2019, a comprehensive point-intercept survey was undertaken throughout the littoral zone of the Lower Basin. Using the data collected during this effort, the management approaches and strategies within this Notice of Intent application were developed. Based on the management goals of the Applicant, an integrated management program focusing on monitoring, with mechanical harvesting and treatment with US EPA/MDAR approved herbicides, and contingent treatment with US EPA/MDAR approved algaecides, is proposed to control the non-native plants, and potentially harmful algae growth, respectively to maintain open water conditions and desirable water quality.

DCR is aware that the Lakes District portion of the Charles River is the upstream source of many of the invasive aquatic plant species present in the Lower Basin. A comparable comprehensive point-intercept survey effort is planned for this (2021) growing season to collect the same types of data for that portion of the river. The overall goal will be to file Notices of Intent for management approval within the respective municipalities of the Lakes District, which will include the same and similar management approaches to those included in this application, as applicable.

As sea level is projected to rise, with changes in storm intensity and frequency, along with other consequences of climate change, the resource area that is the Lower Basin will only continue to expand as the water rises. Unfortunately, this also means that the potential habitat for aquatic invasive species growth will expand and have a greater potential to spread within the Lower Basin and/or elsewhere if transported away. Even if climate change consequences were to increase the flow of the river, the invasive growth would still exist as other rivers throughout the northeast with greater flow rates than the Charles are also plagued by invasive aquatic plant growth.

A very similarly designed management program has been implemented previously at the Mystic River in Medford and Somerville and the Malden River in Everett and has been successful over the last decade of management. That program originated as solely water chestnut management via mechanical harvesting and hand-pulling efforts. As a result of a significant decrease in water chestnut growth, Eurasian watermilfoil quickly continued establishing itself in the newly available growing habitat. Waterbody systems are dynamic, so the need for any aquatic plant management program to be adjusted over time to address changing issues is crucial. Today at the Mystic River, water chestnut management continues but on a much-reduced level when compared to when the program was initiated. Eurasian watermilfoil management has varied through the years, but since the back-to-back years of a “whole-river” low-dose Sonar (fluridone) treatment program in 2017 and 2018, only spot-treatments utilizing ProcettaCOR EC (florpyrauxifen-benzyl) have been necessary to target areas of regrowth.

4.0 Existing Conditions:

As previously noted, the Lower Basin of the Charles River was surveyed extensively in 2019 in two parts, a biovolume survey and a point-intercept vegetation survey.

Biovolume Survey

In early August 2019, the Lower Basin was surveyed to collect biovolume data in order to determine the extent of the littoral zone, or where aquatic plant growth is able to get enough sunlight to grow, to later be surveyed. For the biovolume data collection, the entirety of the Lower Basin was toured via boat equipped with a Lowrance HDS5 unit, which has a 200 KHz echosounder frequency and a ping rate of 20 pulses (dynamic and optimized to water depth) per second. The boat was piloted at 5mph or less, and data collection was conducted in hour-interval mapping runs. Following field collection, the data was uploaded to CI Biobase for quality control verification and interpolation and processed to display aquatic plant percent biovolume and bathymetry. The processed data was then downloaded and reprocessed using Spatial Analyst in ArcMap 10.2. The methodology was performed according to the CI Biobase Use Reference Guide.

Aquatic percent biovolume is the percentage of the water column inhabited by aquatic plants. For example, aquatic plants at the surface would have a biovolume of 100%, whereas 5-foot-tall plants in 10 feet of water would have a biovolume of 50%.

Point-intercept Vegetation Survey

Based on the extent of biovolume measured during the August site visit, the macrophyte survey was performed on September 9-12th, 2019 using the Point-Intercept Method (PIM). The PIM is designed to determine the extent of submersed aquatic plant growth within an area of concern. The total number of survey points is typically based on the total acreage of a waterbody, where one sample location per acre is surveyed at a given site. According to the initial biovolume mapping, the littoral zone is restricted to the shoreline and areas less than 6 feet deep presumably due to water clarity and flow. Point-intercept locations within the river were determined by a 60-meter grid data layer placed over an orthophoto of the river.

During the survey, each predetermined georeferenced point was accessed by boat. At each point, the real-time GPS coordinates of the sample location were recorded using a Trimble Geo 7X, a handheld GNSS system. One rake toss was executed at each site for enhanced detection of target species and other species occurring infrequently.

The Rake Toss Methodology, developed by the US Army Corps of Engineers and modified by Cornell University was used for this survey (Lord and Johnson 2006). The following data was collected for each rake toss: overall abundance of macrophyte growth, relative abundance of each species, and any other pertinent field notes regarding the sample location. The abundance scale defined by this methodology was used to categorize the observed macrophyte growth:

- Z Zero: No plants on rake
- T Trace: Fingerful on rake
- S Sparse: Handful on rake
- M Medium: Rakeful of plants
- D Dense: Difficult to bring into boat

During the biovolume survey, any observed non-native growth within the survey area was marked with a handheld GPS unit. A throw-rake was used to identify invasive aquatic plant growth areas within deeper water, when observed and/or when necessary.

A total of 18 aquatic plant species were observed during the survey. Overall, vegetation was only present within 64% (355 of 555) of the sites within the calculated littoral zone. Of the eighteen species, six invasive species were observed within that area. Eurasian watermilfoil, southern naiad, and brittle naiad were the three most dominant species within the system. Trace amounts of water chestnut were observed only during the August biovolume survey; no water chestnut was observed during the September survey, likely due to CRWA's dedicated volunteer hand-pulling effort in place. As a result, the total growth of water chestnut within the bounds of the survey area is unknown. Fanwort, curly-leaf pondweed, and variable watermilfoil were observed at a low frequency of sites – this could be a factor of competition with other non-native vegetation within the river, or early-stage infestation. Curly-leaf pondweed is also a cold-water species and usually dies back by late June or early July in this area. A wider distribution of curly-leaf pondweed likely occurs earlier in the season across the river based on anecdotal data.

The full survey report, including maps, is attached to this Notice of Intent application for reference.

5.0 In-Lake Management Recommendations:

5.1 Program Overview:

Five-year approval is requested for the implementation of an Aquatic Management Program at the Lower Basin of the Charles River. The goal of the management program is to control growth of invasive, non-native plant species to improve and maintain open water habitat, promote the growth of less pervasive plant species, and provide safe recreational access throughout the river through an integrated management program. This management program has been developed to be compatible with the resource protection and recreational management goals of the Applicant keeping in mind the regulatory responsibilities of the Newton, Watertown, Cambridge and Boston Conservation Commissions and MA DEP as they relate to the WPA. All the proposed management strategies presented in this filing are approved methodologies in the Commonwealth and are included within the *Massachusetts Final Generic Environmental Impact Review*.

As the jurisdiction of this project spans four municipalities, the following management options sought for approval are applicable for all towns based on the species present through the entire Lower Basin. However, municipality specific information is provided to illustrate the anticipated management techniques based on the 2019 survey data. As with any dynamic system, the ability

to change and modify the management program is paramount to its success; as such we are seeking approval for a variety of aquatic plant management “tools” with the understanding that not all of them may be utilized over the course of a single year or the life of the Order of Conditions. However, proactive management strategies and the ability to respond as needed can be crucial in reducing future environmental or financial impacts.

Control of aquatic invasive species growth between the Watertown Dam and the New Charles River Dam is the top priority of the management program (Appendix B – Figure 1). By controlling invasive species growth within the Lower Basin, the hope and anticipation is that native aquatic plant species will re-establish into the available space left by the invasives once they are managed. The other objectives of improving water quality and maintaining open water habitat can also be achieved through the proposed management strategies.

Each management season, at least one pre-management survey of the Lower Basin will be conducted towards the beginning of the growing season to assess the overall aquatic invasive species growth to understand the distribution and abundance of the target species. Using the data collected during the survey(s), the management approach for that calendar year will be selected accordingly.

Depending on the timing of the management approach(es), interim surveys during the summer months will be conducted as needed for the respective management approach.

Toward the end of each growing season, a post-management survey of the Lower Basin will be conducted. This survey will collect the same data on an annual basis to allow for comparisons year-over-year. The distribution and abundances of the invasive and native aquatic plant species will be documented to understand the management successes, any potential impacts, and to guide the following calendar year's management approach(es). A year-end report will be prepared at the end of each year of management and will be inclusive of all survey data, management activities, future management recommendations, and any other pertinent information as it applies to this project.

Specifically, we are requesting approval for use of mechanical harvesting, hand-pulling, Sonar herbicide (active ingredient: fluridone), ProcellaCOR EC herbicide (florpyrauxifen-benzyl), Tribune herbicide (diquat), Clearcast herbicide (imazamox), and Red Eagle/Clipper herbicide (flumioxazin). Additionally, we are seeking conditional approval for use of algaecides for management of algae blooms, if necessary, in the event of a health hazard. Supplemental information for all proposed management options is provided below in section 5.2.

The proposed herbicides and algaecides specifically affect the target species to be controlled and have a negligible effect on the non-target species and wildlife when applied in accordance with the label directions. All products are applied at or below suggested doses according to the product label. All doses are based on plant types and densities, so that a minimum amount of the chemicals is introduced into the waterbody. Prior to any given year's initial application, a License to Apply Chemicals permit will be obtained from MA Department of Environmental Protection.

The initial year of management is anticipated to be a spot-treatment approach utilizing ProcellaCOR EC (florpyrauxifen-benzyl) herbicide to target Eurasian watermilfoil growth, which is the most prevalent aquatic invasive species in the Lower Basin. The areas of treatment would focus on milfoil growth observed during the pre-management survey effort as well as the 2019 survey. Additionally, hand-pulling of water chestnut plants will be utilized as necessary based on growth observed. This overall approach allows for control of Eurasian watermilfoil growth in the

near term, with the anticipation of a “whole-river” low-dose Sonar (fluridone) herbicide treatment program once the Lake District portion of the river has obtained permits to proceed with management.

No significant alteration to the wetland resource areas will occur as a result of the proposed aquatic plant management program; instead, the resource areas will be enhanced by controlling non-native, invasive aquatic plant species, improving water quality, and improving wildlife habitat.

As previously mentioned, there is a floating wetland island in the Cambridge portion of the River. With our proposed management strategies (primarily herbicides), even those not anticipated for immediate use, there should be negligible, if any, impacts to the plant species currently on the island at the applicable application rates for control of the target species within the River.

The Lower Basin of the Charles River is also under the jurisdiction of the Massachusetts Division of Marine Fisheries (DMF). During each calendar year in which an herbicide treatment takes place, a basic water quality monitoring program will be implemented. The monitoring program will coordinate with DMF's requirements and/or recommendations to ensure the fish species within the Lower Basin are protected. It is also understood there will be a DMF time of year restriction on management activities to protect the running and spawning of the fish; for other similar projects, this has been from April 1 to June 15 or 30. Prior to filing this Notice of Intent application, a meeting was held with various DMF and Division of Fish and Wildlife staff to present the project to them for feedback.

5.1.1 Anticipated Newton Management

The Newton portion of the Lower Basin of the Charles River is the smallest municipal section within this Notice of Intent filing, contributing approximately 11 acres of the roughly 705 acres. Approximately 21 of the total survey points were located within the Newton boundaries of the River. Approximately 18 of those 21 points supported Eurasian watermilfoil growth; 4 points supported fanwort growth; 3 points supported curlyleaf pondweed; and 1 point supported spiny/brittle naiad.

Based on the species and growth observed, management within the Newton portion of the Lower Basin is anticipated to include the following approaches:

- Hand-pulling of water chestnut plants, as needed
- Sonar (fluridone) herbicide for control of Eurasian watermilfoil, fanwort, curlyleaf pondweed, spiny/brittle naiad
- ProcellaCOR (florpyrauxifen benzyl) herbicide for control of Eurasian watermilfoil
- Tribune (diquat) herbicide for control of Eurasian watermilfoil, curlyleaf pondweed, spiny/brittle naiad
- Red Eagle/Clipper (flumioxazin) herbicide for control of Eurasian watermilfoil, fanwort, curlyleaf pondweed, spiny/brittle naiad

As almost all of the survey points within Newton contained Eurasian watermilfoil growth, spot-treatments utilizing ProcellaCOR EC in 2021 are anticipated. The final treatment areas will be determined following the pre-management survey so they can be coordinated appropriately based on Watertown's milfoil distribution.

5.1.2 Anticipated Watertown Management

The Watertown portion of the Lower Basin of the Charles River contributes approximately 67 acres of the roughly 705 acres. Approximately 91 of the total survey points were located within the

Watertown boundaries of the River. Approximately 64 of those 91 points supported Eurasian watermilfoil growth; 16 points supported fanwort growth; 4 points supported curlyleaf pondweed; and 9 points supported spiny/brittle naiad growth.

Based on the species and growth observed, management within the Watertown portion of the Lower Basin is anticipated to include the following approaches:

- Hand-pulling of water chestnut plants, as needed
- Sonar (fluridone) herbicide for control of Eurasian watermilfoil, fanwort, curlyleaf pondweed, spiny/brittle naiad
- ProcellaCOR (florpyrauxifen benzyl) herbicide for control of Eurasian watermilfoil
- Tribune (diquat) herbicide for control of Eurasian watermilfoil, curlyleaf pondweed, spiny/brittle naiad
- Red Eagle/Clipper (flumioxazin) herbicide for control of Eurasian watermilfoil, fanwort, curlyleaf pondweed, spiny/brittle naiad

Watertown's Eurasian watermilfoil distribution from 2019 was more scattered, so based on the pre-management survey results, the treatment areas are anticipated to correspond to the scattered distribution. Areas with few milfoil plants that are localized to smaller areas may not yet be selected for treatment in order to prioritize other areas. Depending on the pre-management survey results, treatment areas will be coordinated as needed with those in the adjacent municipalities' waters.

5.1.3 Anticipated Cambridge Management

The Cambridge portion of the Lower Basin of the Charles River contributes approximately 295 acres of the roughly 705 acres. There were approximately 171 of the total survey points located within the Cambridge boundaries of the River. Approximately 60 of those 171 points supported Eurasian watermilfoil growth; 4 points supported fanwort growth; no points supported curlyleaf pondweed; and 45 points supported spiny/brittle naiad growth.

Based on the species and growth observed, management within the Cambridge portion of the Lower Basin is anticipated to include the following approaches:

- Hand-pulling of water chestnut plants, as needed
- Sonar (fluridone) herbicide for control of Eurasian watermilfoil, fanwort, curlyleaf pondweed, spiny/brittle naiad
- ProcellaCOR (florpyrauxifen benzyl) herbicide for control of Eurasian watermilfoil
- Tribune (diquat) herbicide for control of Eurasian watermilfoil, curlyleaf pondweed, spiny/brittle naiad
- Red Eagle/Clipper (flumioxazin) herbicide for control of Eurasian watermilfoil, fanwort, curlyleaf pondweed, spiny/brittle naiad

Cambridge's Eurasian watermilfoil distribution becomes more scattered going east on the river; there are only few occurrences downstream of the Boston University Bridge. As a result, the areas with greater frequencies of milfoil plants will be focused on as well as higher use recreational areas, such as the portion of the river used for Head of the Charles. The areas selected will be coordinated with those within the Watertown and Boston portion of the river.

5.1.4 Anticipated Boston Management

The Boston portion of the Lower Basin of the Charles River contributes approximately 332 acres of the roughly 705 acres. There were approximately 222 of the total survey points located within the Boston boundaries of the River. Approximately 67 of those 222 points supported Eurasian watermilfoil growth; 8 points supported fanwort growth; no points supported curlyleaf pondweed; and 51 points supported spiny/brittle naiad growth.

Based on the species and growth observed, management within the Boston portion of the Lower Basin is anticipated to include the following approaches:

- Hand-pulling of water chestnut plants, as needed
- Sonar (fluridone) herbicide for control of Eurasian watermilfoil, fanwort, curlyleaf pondweed, spiny/brittle naiad
- ProcellaCOR (florpyrauxifen benzyl) herbicide for control of Eurasian watermilfoil
- Tribune (diquat) herbicide for control of Eurasian watermilfoil, curlyleaf pondweed, spiny/brittle naiad
- Red Eagle/Clipper (flumioxazin) herbicide for control of Eurasian watermilfoil, fanwort, curlyleaf pondweed, spiny/brittle naiad

Boston's Eurasian watermilfoil distribution is very similar to Cambridge's, in that it decreases going down stream. Some higher density points were present near the Esplanade and depending on their proximity to recreational areas, can be targeted for a very localized spot-treatment if necessary based on the pre-management survey results. As previously mentioned, the treatment areas will coordinate with those in the adjacent municipalities' waters.

5.1.5 Potential Future Management

Mechanical harvesting, Clearcast (imazamox) herbicide and algaecides are not anticipated for immediate use in the Lower Basin. Mechanical harvesting will be utilized if water chestnut growth expands to greater distribution/density than is feasibly managed with hand-pulling efforts. At this time, there is minimal water chestnut growth within the Lower Basin of the Charles River.

Clearcast has been included as it is an effective herbicide for foliar spot-treatments of water chestnut growth. As there is minimal water chestnut growth in the Lower Basin at this time, this management approach is a contingency in the event that growth expands rapidly or is within locations that are not suited for hand-pulling or mechanical harvesting.

Algaecides have been included as a management tool in the event of a cyanobacteria (blue-green algae) bloom that may be hazardous to human health. Cyanobacteria blooms are occurring more frequently as climate change progresses and have previously been documented in the Lower Basin of the Charles River. Although treatment of a cyanobacteria bloom is only a short-term solution, the ability to react accordingly when public health may be at stake is crucial (i.e., Head of the Charles Regatta or similar).

Proper herbicide application allows for targeted plant control without posing an unreasonable adverse risk to non-target species and wildlife. Written approval from the Commission will be sought should alternate products be considered in future years. All products proposed for use will be registered for aquatic use in Massachusetts.

5.2 Proposed Products and Management Techniques

The use of chemicals to control nuisance aquatic plant and algae growth is probably the most widely used management strategy for waterbodies with submersed aquatic plant infestations that are beyond effective control with non-chemical techniques like hand-pulling, suction harvesting or bottom barriers. In the case of the Lower Basin, those three non-chemical techniques are not applicable due to safety concerns for those physically involved in the undertaking of each activity. Herbicides that are registered for aquatic use must meet strict federal guidelines and demonstrate that there is not an "unreasonable risk" to humans and the environment when applied in accordance with their product label. According to Madsen (Madsen 2000), "currently

no product can be labeled for aquatic use if it poses more than a one in a million chance of causing significant damage to human health, the environment, or wildlife resources. In addition, it may not show evidence of biomagnification, bioavailability or persistence in the environment”.

For Eurasian watermilfoil, curlyleaf pondweed, fanwort and/or spiny naiad control, the areas chosen for herbicide treatment will depend upon the target species’ density, distribution, potential for spread based on its location, potential for an effective treatment (i.e., size configuration, potential for dilution, etc.), and overall benefit of control with respect to the river and its users. It is anticipated that most treatment areas will have more dense or more widely distributed infestations; however, it is possible that a smaller, less dense area that is subject to more fragmentation (i.e., a marina or boat club) will also be selected for treatment to prevent further infestation of the target species.

Florpyrauxifen-benzyl (ProcellaCOR EC - EPA # 67690-80 or equivalent)

ProcellaCOR (florpyrauxifen-benzyl) is a recently registered herbicide in Massachusetts and is an effective, milfoil selective, systemic herbicide. After receiving its full aquatic registration from the EPA in February 2018, ProcellaCOR was used in numerous locations throughout the country for control of milfoil and other susceptible invasive aquatic plants. In 2018 in New England, SÖLitude applied ProcellaCOR at approximately a dozen locations in New Hampshire and Connecticut for the control of variable milfoil and Eurasian watermilfoil. In 2019, ProcellaCOR was registered for use in Massachusetts and SÖLitude applied ProcellaCOR at many waterbodies in Vermont, New York, New Hampshire, Massachusetts, Maine, and Connecticut. Results of all treatments performed in the Northeast to date by SÖLitude (approximately 100) have been extremely positive, achieving nearly complete control of targeted milfoil growth with little or no impact to non-target native plants.

ProcellaCOR will be applied to the area at or below the permissible label dose (anticipated to be up to 4 PDU/ac-ft; maximum label rate is 25 PDU/ac-ft). A PDU is a prescription dose unit, which is a unit of measurement that SePRO Corp. (manufacturer of ProcellaCOR EC) developed for ease of calculations in the field. One PDU is equal to 3.17 ounces. Due to the limited contact-exposure time required for control of the target species, concentrations only need to be maintained for hours to several days to achieve management. The anticipated application rates for ProcellaCOR in the Lower Basin of the Charles range from 2 to 4 PDU/ac-ft. Each treatment area will be dosed accordingly based on its density of milfoil plants, density of native plants, configuration, amount of surface area, potential for dilution, average depth and any other influencing factors. The ProcellaCOR label indicates that the rate is also determined based on the acreage of the entire “waterbody” as well as area of influence – each of those will be factored into the decision on application rate for each treatment area. Understanding that MA DMF will place a time-of-year restriction on management activities, the treatment program is not anticipated to be initiated until after the end of the restricted period. Additionally, the slow staggered rate of mortality associated with ProcellaCOR treatment (explained further below) eliminates the potential for low dissolved oxygen related stress to fish and other aquatic wildlife.

The only water use restrictions listed on the current ProcellaCOR™ EC label are all centered around the use of ProcellaCOR treated water for irrigation purposes. There are no restrictions on using ProcellaCOR treated water for drinking water, swimming or fishing. Irrigation restrictions vary depending on what is being irrigated. Turf may be irrigated immediately after treatment without restriction. Irrigation of landscape vegetation and other non-agricultural plants can occur once ProcellaCOR concentrations are determined to be less than 2 ppb or by following a waiting period that is 7 days for the use rates being proposed. The shoreline of the waterbody will be posted with signs warning of these temporary water-use restrictions, prior to treatment. Based on ProcellaCOR’s Reduced Risk classification profile issued by the US EPA and its overall brief

presence within the water (24-48 hours maximum; reported photolytic half-life is 0.07 days or 1.68 hours), there are no cumulative adverse impacts anticipated to affect the river as a resource for its users.

Based on the ecotoxicological testing completed for ProcellaCOR, there was no toxicity observed for avian, fish, or other species exposed to the product during both short and long-term studies. It should be noted that these testing efforts included higher concentrations than even those available at the maximum label rate.

The herbicide is quickly absorbed by the target vegetation and translocated within the plant. The mode of action of the herbicide causes impacted vegetation to lose structural integrity at growth nodes. Residual levels of the herbicide in treated water decline rapidly and reduction is due to the uptake by the targeted vegetation and degradation.

Following treatment efforts, the plants within the treatment areas would be anticipated to follow a similar decomposition timeline as follows: within a week of treatment – EWM plants are anticipated to be leaning over within the water column; within two weeks of treatment – EWM plants are anticipated to be leaning and more fallen over within the water column, beginning to brown and get discolored, and if touched, the plants would be anticipated to easily break apart, however fragments of these plants are no longer viable; within three weeks of treatment – EWM plants are anticipated to be completely fallen within the water column and be difficult to find even along the bottom sediment. As a result of the timeframe of decomposition, and minimal amount of area to be managed utilizing ProcellaCOR relative to the overall waterbody acreage, there is no additional concern for an algal bloom beyond what may be present in any one given year at a waterbody of the Lower Basin's nature.

Excellent selectivity and minimal impact to non-target species has been demonstrated with ProcellaCOR treatments that have been performed in the Northeast to date. Of the species reported in the Lower Basin of the Charles River in 2019, the only plants that may show some impact following treatment are coontail (*Ceratophyllum demersum*), and white waterlilies (*Nymphaea odorata*). Coontail is typically not impacted by ProcellaCOR treatments except when using rates of 4+ PDUs/ac-ft, while the white waterlilies may show some discoloration (yellowing) and twisting, depending on their proximity to the treatment area(s), before outgrowing the symptoms. Waterlilies are a hardy and resilient species, with significant root systems, and can easily rebound from the typical impacts of a ProcellaCOR herbicide treatment.

It is anticipated that treatment areas would experience multiple years of control following one treatment effort. However, it is understood that any fragments entering the treated area(s) from unmanaged areas elsewhere in the Lower Basin or upstream in the River may allow for the population to be reestablished within that area.

Impacts Specific to the Wetlands Protection Act using Florpyrauxifen-benzyl

- Protection of public and private water supply – Neutral (no significant interaction)
- Protection of groundwater supply – Generally neutral (no interaction)
- Flood control - Neutral (no significant interaction)
- Storm damage prevention – Neutral (no significant interaction)
- Prevention of pollution – Generally neutral (no significant interaction), but could be a detriment if plant die-off causes low oxygen at the bottom of the river
- Protection of land containing shellfish - Generally neutral (no significant interaction), but reduced algae might reduce food resources for shellfish, and direct toxicity is possible under unusual circumstances

- Protection of fisheries - Possible benefit (habitat enhancement) and possible detriment (food source alteration, loss of cover)
- Protection of wildlife habitat – Possible benefit (habitat enhancement) and possible detriment (food source alteration, loss of cover)

Fluridone (Sonar – EPA # 67690-4 or equivalent)

Fluridone is a systemic herbicide that offers long-term control on invasive (Eurasian watermilfoil, fanwort) and nuisance aquatic vegetation. Fluridone also provides annual control of curlyleaf pondweed and spiny/brittle naiad, but as these species germinate from seed each season, it is not considered systemic control. Fluridone has also been observed to regulate the growth of water chestnut if the fluridone treatment program is initiated prior to the water chestnut rosettes reaching the water surface.

This herbicide hinders the ability of susceptible plants to produce carotene which protects chlorophyll from photodegradation, which results in mortality and subsequent long-term control of the targeted species (i.e., directly impacts the standing population and prevents future spread). This process is known as chlorosis and may be observed visually as the plant begins to lose its green color and take on a white or pink shade. Fluridone requires an extended contact time (45-90 days), so it has historically been used for low-dose, whole-pond treatments where dilution and contact time are more predictable, however, new granular formulations do allow for more effective spot-treatment as well. A series of low-dose applications (booster treatments) would be required to provide the effective contact time within the Lower Basin, likely 3-4 depending on water flow and timing.

Fluridone, when applied at recommended dosages, is generally viewed as having one of the most environmentally friendly toxicology profiles of all products currently on the market. The US EPA has approved a limit of 150 ppb to be allowed in water used for drinking. Ideally, fluridone treatments are initiated early in the growing season when target vegetation is low or starting emergence. Understanding that MA DMF will place a time-of-year restriction on management activities, the treatment program is not anticipated to be initiated until after the end of the restricted period. Additionally, the slow staggered rate of mortality associated with Sonar treatment eliminates the potential for low dissolved oxygen related stress to fish and other aquatic wildlife.

Presently, liquid and slow-release granular formations of this herbicide are available and included under this management plan. For granular applications, the herbicide will be placed into a circular spreader mounted to the bow of the treatment vessel and evenly distributed over the surface of the treatment area. Using the pellet formulations, the active ingredient is gradually released off the clay carrier pellet over a period of several weeks. This allows for a controlled and extended exposure to fluridone concentrations. For aqueous applications to smaller acreage amounts, the herbicide will be placed into an onboard mixing tank, mixed with river water and evenly distributed throughout the surface of the treatment area via boat. This herbicide will be applied under the water surface through trailing hoses, minimizing the chance of herbicide drift and assuring accurate placement over the target species.

For larger aqueous fluridone applications, an onshore, temporarily placed injection unit may be utilized. This unit would allow for more frequent, but lower dose applications to be automatically conducted over the course of many days to months. The injections are calibrated based on the formulation of product to be used, can be remotely operated via mobile device, and can be stopped or postponed as needed based on storm or higher water flow events that could otherwise impact the treatment program. The setup and configuration of the unit would be

coordinated in advance with SePRO (manufacturer of Sonar) staff to ensure the more effective application to the Lower Basin. Injection units like this have been utilized by SOLitude staff for various fluridone treatments to the Croton River (New York City drinking water supply for New York State Department of Environment Conservation) and Delaware & Raritan Canal (New Jersey drinking water supply for New Jersey Department of Environmental Protection).

Where this would be a long-duration, low-concentration treatment program, adjustments in the planned treatment protocol may be needed to accommodate changes in plant response or varying water flow and water volume turnover.

Fluridone water use restrictions include no application within one-quarter mile of a potable water intake and no use of treated water for irrigation purposes within 30 days of application. Although there are no restrictions on swimming, boating or fishing, prudent use suggests that we recommend minimal recreational use for the day of treatment. The shoreline of the river will be posted with signs warning of these temporary water use restrictions, prior to treatment.

Water samples will be collected from multiple locations within the treatment area throughout the treatment program to test for fluridone residues using the manufacturer's FastEST procedure. Results of these analyses will help guide subsequent booster applications. The sampling protocol is anticipated to correspond to DMF's recommendations.

Impacts Specific to the Wetlands Protection Act using Fluridone⁴

- Protection of public and private water supply – Generally neutral, but may have detriment at high doses (prohibition within ¼ -mi. of drinking water intakes at doses >20 ppb)
- Protection of groundwater supply – Generally neutral (no significant interaction)
- Storm damage prevention – Neutral (no significant interaction)
- Prevention of pollution – Generally neutral (no significant interaction)
- Protection of land containing shellfish - Generally neutral (no significant interaction)
- Protection of fisheries - Possible benefit (habitat enhancement) and possible detriment (food source alteration, loss of cover)
- Protection of wildlife habitat – Possible benefit (habitat enhancement) and possible detriment (food source alteration, loss of cover)

Diquat (Tribune - EPA # 100-1390 or equivalent)

Tribune (diquat) is an effective herbicide for spot-application treatments due to its rapid mode of action and short herbicide concentration-exposure-time requirements. Even though diquat is classified as a contact herbicide, longer term control may be seen as plants' root crowns will not be allowed to develop.

The USEPA/MA registered herbicide diquat dibromide will be applied to the area at or below the permissible label dose. Tribune is a widely used herbicide, applied to greater than 500 lakes and ponds annually, throughout the northeast, to control nuisance submersed aquatic plants. At this time, there are no immediate plans to utilize diquat within the Lower Basin of the Charles River. However, as diquat is a valuable tool in the aquatic plant management toolbox, we are including it in the event an appropriate and justified need arises. Diquat is able to control milfoil, curly-leaf pondweed, or spiny/brittle naiad and other nuisance submersed plants at the application rate of 1.0-2.0 gal/acre, if necessary. Ultimately, diquat would likely only be used to control curly-leaf pondweed and/or spiny/brittle naiad, if necessary, during non-fluridone treatment years (as

⁴ Commonwealth of Massachusetts Executive Office of Environmental Affairs. *Practical Guide to Lake Management*: 2004. 133 p.

fluridone is also able to control these species on an annual basis). Milfoil spot-treatments will be conducted using ProcettaCOR.

Temporary water use restrictions for diquat are: 1) No drinking or cooking for 3 days, 2) No irrigation of turf for 3 days and of food crops for 5 days, and 3) No livestock watering for 1 day. There are no restrictions on swimming, boating, or fishing, but prudent herbicide/algaecide management suggests that we recommend avoiding use of the treatment area(s) on the day of treatment. The shoreline will be posted with signs warning of these temporary water use restrictions, prior to treatment.

Diquat is translocated to some extent within the plant. Its rapid action tends to disrupt the leaf cuticle of plants and acts by interfering with photosynthesis. Upon contact with the soil, it is adsorbed immediately and thereby biologically inactivated. Residual levels of diquat in treated water decline rapidly and their reduction is due to the uptake by the targeted vegetation and adsorption to suspended soil particles in the water or on the bottom mud. Photochemical degradation accounts for some loss under conditions of high sunlight and clear waters.

Impacts Specific to the Wetlands Protection Act using Diquat⁵

- Protection of public and private water supply – Benefit (water quality improvement)
- Protection of groundwater supply – Neutral (no interaction as diquat is adsorbed to soil particles)
- Flood control - Neutral (no significant interaction)
- Storm damage prevention – Neutral (no significant interaction)
- Prevention of pollution – Generally neutral (no significant interaction), but could be a detriment if plant die-off causes low oxygen at the bottom of the lake
- Protection of land containing shellfish - Generally neutral (no significant interaction), but reduced algae might reduce food resources for shellfish, and direct toxicity is possible under unusual circumstances
- Protection of fisheries - Possible benefit (habitat enhancement) and possible detriment (food source alteration, loss of cover)
- Protection of wildlife habitat – Possible benefit (habitat enhancement) and possible detriment (food source alteration, loss of cover)

Imazamox (Clearcast – EPA # 241-437-67690)

The USEPA/MA registered systemic herbicide Imazamox will be applied to the area at or below the permissible label dose. Imazamox would be applied to control invasive water chestnut growth at the application rate of 1.5 lbs ae/acre (approximately 1 gal/ac.), if necessary. At this time, there is no immediate plan to utilize Clearcast in the Lower Basin as water chestnut growth is anticipated to be managed via hand-pulling efforts. If and/or when water chestnut growth expands significantly, Clearcast may be utilized for control. Clearcast can be a more financially feasible option to managing large areas of growth as opposed to mechanical harvesting. Additionally, Clearcast is a great option for managing water chestnut growth that may be inaccessible to a mechanical harvester and/or hand-pulling.

As Clearcast would be applied as a foliar application that is conducted using a hand-held gun sprayer from a low-volume pump system, the herbicide would be diluted onboard the treatment boat with river water and a spray adjuvant would be added to ensure the product adheres to

⁵ Commonwealth of Massachusetts Executive Office of Environmental Affairs. *Practical Guide to Lake Management*: 2004. 124 p.

and remains on the water chestnut rosettes for maximum uptake. Treatment is usually conducted between the end of June and the end of August – once the rosettes have surfaced, but prior to the nutlets dropping from the plants into the River. By conducting a foliar application this way, the water chestnut plants can be easily targeted with little to no non-target impacts. Clearcast is quickly absorbed by the water chestnut foliage and rapidly translocated to the growing points within the plant, stopping growth. Treatment would not be conducted when there is any rain forecasted within the day to ensure maximum uptake by the plants. Additionally, if the wind speeds exceed 10 mph, treatment would be rescheduled accordingly to prevent any drift to non-target species.

Temporary water use restrictions for Imazamox are: 1) No drinking or cooking until residue testing results are below 50 ppb, 2) No irrigation until concentrations are below 50 ppb. There are no restrictions on swimming, boating, fishing, watering of livestock, or domestic use, but prudent herbicide management suggests that we close the treatment area on the day of treatment. The shoreline will be posted with signs warning of these temporary water use restrictions prior to treatment.

Impacts Specific to the Wetlands Protection Act using Imazamox

- Protection of public and private water supply – Generally neutral, but may have detriment at high doses (setback of treatment required, with distance based on dose and area treated)
- Protection of groundwater supply – Neutral (no interaction)
- Flood control - Neutral (no significant interaction)
- Storm damage prevention – Neutral (no significant interaction)
- Prevention of pollution – Generally neutral (no significant interaction), but could be a detriment if plant die-off causes low oxygen at the bottom of the lake
- Protection of land containing shellfish - Generally neutral (no significant interaction)
- Protection of fisheries - Possible benefit (habitat enhancement) and possible detriment (food source alteration, loss of cover)
- Protection of wildlife habitat – Possible benefit (habitat enhancement) and possible detriment (food source alteration, loss of cover)

Flumioxazin (Clipper - EPA # 59639-161 or equivalent)

The USEPA/MA registered herbicide flumioxazin (Clipper) is the only contact herbicide currently approved for use in Massachusetts that can provide effective control of fanwort. Flumioxazin use carries a number of state specific restrictions which limit its use potential. Until flumioxazin is more widely used in the State and more data is collected (which is in process at another waterbody SOLitude currently manages) it is unlikely that these restrictions will change, so its use would be reserved for small spot-treatments in high-use areas of the river. If greater acreages require control, fluridone herbicide would be a better fit.

Currently in the Lower Basin of the Charles River, there is minimal fanwort growth. As such, at this time there are no immediate plans to utilize flumioxazin. In the event of small, localized areas of fanwort growth when Sonar (fluridone) herbicide use is not feasible, then flumioxazin would be used.

Flumioxazin herbicide is classified as a PPO (Protoporphyrinogen oxidase) inhibitor that initiates cell membrane disruption providing control of a broad range of susceptible plants. Flumioxazin is a true contact herbicide that provides quick and effective control of target plant species. Although

Flumioxazin is not shown to have systemic activity, one or more years of reasonable control have been observed at other projects in New England where it has been applied. Flumioxazin is extremely fast-acting and has a very short half-life so it is well suited for spot/site specific treatments.

Impacts Specific to the Wetlands Protection Act using Flumioxazin

- Protection of public and private water supply – Benefit (water quality improvement)
- Protection of groundwater supply – Neutral (no interaction as flumioxazin has a low leaching potential)
- Flood control - Neutral (no significant interaction)
- Storm damage prevention – Neutral (no significant interaction)
- Prevention of pollution – Generally neutral (no significant interaction), but could be a detriment if plant die-off causes low oxygen at the bottom of the lake
- Protection of land containing shellfish - Generally neutral (no significant interaction), but reduced algae might reduce food resources for shellfish, and direct toxicity is possible under unusual circumstances
- Protection of fisheries - Possible benefit (habitat enhancement) and possible detriment (food source alteration, loss of cover)
- Protection of wildlife habitat – Possible benefit (habitat enhancement) and possible detriment (food source alteration, loss of cover)

Algaecides (Captain XTR – EPA # 67690-9, SeClear – EPA # 67690-55, GreenClean PRO – EPA #70299-15, or equivalent)

Approval for the use of a copper or peroxide-based algaecide is requested in the event that hazardous or nuisance algae conditions develop that jeopardize human health or recreation, warranting treatment. Although the Charles River has previously had multiple documented cyanobacteria (blue-green algae) blooms, there is no immediate plan to conduct an algaecide treatment in the Lower Basin. Algaecides have been included for approval so that if a cyanobacteria bloom is documented around the time of a large recreational event on the Charles River (i.e., Head of the Charles Regatta, or similar), in which human health may be negatively impacted by the bloom, a treatment can be conducted to alleviate the conditions. Although treatment of a cyanobacteria bloom is only a short-term solution, the ability to react accordingly when public health may be at stake is crucial.

Copper based algaecides (i.e., Captain XTR, CuSO₄, SeClear) are widely used and are applied to lakes and ponds throughout North America to control nuisance filamentous and microscopic algae – inclusive of cyanobacteria (blue-green algae) blooms. There are no water use restrictions associated with copper-based algaecides; SŌLitude treats several direct, potable (drinking) water reservoirs and a number of recreational waterbodies in the Commonwealth with these algaecides, on a yearly basis. The concentrated liquid algaecides are first diluted with river water and are then applied subsurface (in the same process as the liquid herbicides mentioned previously) throughout the treatment area. The application rate is generally 0.2 ppm of copper or less for algae control. If applied, treatment will not exceed 50% of the waterbody volume so that dissolved oxygen levels can be preserved as to not impact any aquatic wildlife.

Peroxide based algaecides (i.e., GreenClean PRO, GreenClean Liquid) are a recent addition to algae management. Similar to copper algaecides, there are no water use restrictions. The concentrated products are diluted with river water and then sprayed evenly throughout the treatment area. The application rate is 0.5 – 1.5 gallons per acre-foot for algae control. If applied, treatment will not exceed 50% of the waterbody volume.

Impacts Specific to the Wetlands Protection Act using Copper⁶ and Peroxide Algaecides

- Protection of public and private water supply – Benefit (used to control algae)
- Protection of groundwater supply – Neutral (no significant interaction)
- Flood control - Neutral (no significant interaction)
- Storm damage prevention – Neutral (no significant interaction)
- Prevention of pollution - Generally neutral (no significant interaction), but could be a detriment if algae/plant die-off causes low oxygen at the bottom of the lake or causes release of taste and odor compounds or toxins
- Protection of land containing shellfish - Generally neutral (no significant interaction), but reduced algae might reduce food resources for shellfish, and direct toxicity is possible under unusual circumstances.
- Protection of fisheries - Possible benefit (habitat enhancement) and possible detriment (food source alteration, direct toxicity)
- Protection of wildlife habitat – Possible benefit (habitat enhancement) and possible detriment (food source alteration, direct toxicity)

Mechanical Harvesting

Mechanical harvesters are paddle-wheel driven barges that cut and collect aquatic vegetation. The front table can be adjusted to a maximum cutting depth of usually 5-7 feet. Hydraulically driven conveyors on these machines facilitate stockpiling and off-loading of the harvested material. Harvesters run on a vegetable-based hydraulic oil that is biodegradable. The machines carry oil containment "booms" and absorbent pads in the unlikely and unforeseen event of a hydraulic or fuel leak. All other necessary precautions are taken while fueling and maintaining the machine.



For the Lower Basin of the Charles River, mechanical harvesting would be utilized in areas of dense water chestnut growth. This technique would predominately apply to larger, widespread areas of growth, if they are to ever exist. Under those conditions, harvesting would be employed annually, and potentially on multiple occasions annually, as often when harvesting water chestnut growth, the newly available space within the water column allows for more plants to germinate.

The harvester would be launched in the river via an existing boat ramp location, depending on the proximity to the area to be harvested, and offloading of harvested materials will occur at similar pre-determined, easily accessible locations adjacent (or as close as possible) to harvested areas. Offloaded material would be allowed to dry for a short time before being transported to an upland location for composting and/or disposal as necessary.

Impacts Specific to the Wetlands Protection Act⁷ using Mechanical Harvesting

- Protection of public and private water supply – Generally neutral (no significant interaction), although reduced plant density may benefit taste and odor control and minimize clogging of intakes
- Protection of groundwater supply – Generally neutral (no significant interaction)

⁶ Commonwealth of Massachusetts Executive Office of Environmental Affairs. *Practical Guide to Lake Management*: 2004. 122 p.

⁷ Commonwealth of Massachusetts Executive Office of Environmental Affairs. *Practical Guide to Lake Management*: 2004. 106 p.

- Flood control – Generally neutral (no significant interaction)
- Storm damage prevention – Generally neutral (no significant interaction)
- Prevention of pollution – Generally neutral (no significant interaction), but could be a detriment if sediment disruption and resultant turbidity are high, or if cut vegetation is left in the water to decay
- Protection of land containing shellfish – Generally neutral (no significant interaction)
- Protection of fisheries – Detriment from mechanical harvesting (direct fish removal), but with potential benefit by habitat improvement (may have benefit and detriment to different species in same lake from same effort)
- Protection of wildlife habitat – Potential benefit by habitat improvement, but may have benefit and detriment to different species in same lake from same effort

Hand-Pulling for Water Chestnut Removal

Similar to mechanical harvesting, as water chestnut plants develop and drop a nutlet (seed) structure on an annual basis, hand-pulling of plants via boat from the water's surface can be an effective means of control. Typically, water chestnut plants surface towards the end of June. Once the plants reach the surface, they can be effectively hand-pulled. The floating rosette of leaves and much of the roots can be easily lifted from the water and placed into an onboard storage container within the collection boat. Once the onboard storage is at capacity, it can be brought to shore for deposition and allowed to dry for a short time before being transported to an upland location for composting and/or disposal as necessary.

For the Lower Basin of the Charles River, hand-pulling may be conducted on an as-needed basis based on the abundance and distribution of water chestnut plants observed. Hand-pulling is effective when the distribution and abundances are relatively low, as it is a labor-intensive method that loses efficacy once the amount of growth expands significantly. Additionally, hand-pulling is a good strategy to be utilized for areas that a mechanical harvester may not be able to access (i.e., immediate shoreline areas, shallower waters, etc.).

If water chestnut growth is scattered and at trace or sparse density, a maximum of approximately an acre of area is able to be covered by a two-person hand-pulling crew per day. If the growth is moderate, a maximum of approximately one quarter to one half of an acre can be covered by a two-person crew per day. If the growth is dense, a maximum of approximately one tenth of an acre can be covered by a two-person crew per day.

Impacts Specific to the Wetlands Protection Act using Hand-Pulling

- Protection of public and private water supply – Generally neutral (no significant interaction), although reduced plant density may benefit taste and odor control and minimize clogging of intakes
- Protection of groundwater supply – Generally neutral (no significant interaction)
- Flood control – Generally neutral (no significant interaction)
- Storm damage prevention – Generally neutral (no significant interaction)
- Prevention of pollution – Generally neutral (no significant interaction)
- Protection of land containing shellfish – Generally neutral (no significant interaction)
- Protection of fisheries – Potential benefit by habitat improvement (may have benefit and detriment to different species in same waterbody from same effort)

- Protection of wildlife habitat - Potential benefit by habitat improvement, but may have benefit and detriment to different species in same waterbody from same effort

Management Technique Descriptions

Detailed information on all the approaches proposed in this NOI can be found at the **Massachusetts Department of Conservation and Recreation, Lakes and Ponds Program website**. There are links under the Publications tab to the "Generic Environmental Impact Report for Eutrophication and Lake Management in Massachusetts" and the "Practical Guide to Lake Management in Massachusetts."

<<http://www.mass.gov/eea/agencies/dcr/water-res-protection/lakes-and-ponds/eutrophication-and-aquatic-plant-management.html>>

Additional information on the herbicides and algacides can be found at the **Massachusetts Department of Agricultural Resources website**:

<<http://www.mass.gov/eea/agencies/agr/pesticides/aquatic-vegetation-management.html>>

5.3 Monitoring:

Each management season, at least one pre-management survey of the Lower Basin will be conducted towards the beginning of the growing season to assess the overall aquatic invasive species growth to understand the distribution and abundance of the target species. Using the data collected during the survey(s), the management approach for that calendar year will be selected accordingly.

Depending on the timing of the management approach(es), interim surveys during the summer months will be conducted as needed for the respective management approach.

Toward the end of the growing season, a post-management survey of the Lower Basin will be conducted. This survey will collect the same data on an annual basis to allow for comparisons year-over-year. The distribution and abundances of the invasive and native aquatic plant species will be documented to understand the management successes, any potential impacts, and to guide the following calendar year's management approach(es).

The water quality monitoring portion of this program will follow the recommendations and/or requirements of MA DMF. It is anticipated, based on similar programs in DMF jurisdiction, that this will include pre- and post-treatment monitoring of dissolved oxygen (DO) levels, pH, temperature, and turbidity via secchi disk measurement. Additionally, multiple sites as appropriate throughout the management areas will be monitored.

6.0 Alternatives Analysis:

Alternatives to the proposed Aquatic Plant Management Plan were considered. SŌlitude evaluated all available strategies for management of the Lower Basin of the Charles River. Findings and recommendations are based on direct experience and discussions found in the *Eutrophication and Aquatic Plant Management in Massachusetts Final Generic Environmental Impact Review* (FGEIR, EOE 2004).

Bottom/Benthic Weed Barriers: Not Recommended

Physical controls, such as the use of bottom weed barriers (i.e. Aquatic Weed Net or Palco) can be effective for small dense patches of nuisance vegetation, but are not cost effective or feasible for large areas. Weed barriers are expensive to install and maintain at ~\$2.00+/ft² (material & installation). Semi-annual maintenance to retrieve, clean and re-deploy the barriers would be expensive and time consuming. Additionally, covering expansive areas of the river bottom may also have detrimental impacts on invertebrates or other types of wildlife. Based on the configuration of the Lower Basin, the relatively large distribution of various invasive aquatic plants within the Basin, and the known presence of contaminated sediment which would be disturbed with the installation/removal, we are not recommending this management strategy.

Diver Hand-Pulling or Diver-Assisted Suction Harvesting (DASH): Not Recommended

Diver hand-pulling and/or diver-assisted suction harvesting (DASH) can be a potential management tool for small, scattered growth of species such as milfoil, fanwort, and curlyleaf pondweed. The plants are individually pulled by the stem to gently lift the root from the sediment and placed into a mesh bag (with the diver hand-pulling) or suctioned up to a boat on the surface (with DASH). Unfortunately, due to the presence of contaminated sediment in the Charles River, the high frequency and use of recreational boats, and prohibited swimming, we are not recommending these management strategies for use in the Lower Basin in order to protect the safety of the divers.

Mechanical Harvesting: Recommended

Harvesting of water chestnut plants only is recommended if distribution and abundance within the Lower Basin of the Charles expands significantly. Further information about the proposed mechanical harvesting strategy is provided in section 5.2.

It should be noted that harvesting Eurasian watermilfoil is not recommended because of its ability to reproduce through vegetative fragmentation, leading to increased spread into previously un-infested areas or further intensifying growth rates. Additionally, harvesting would be costly and at best would only provide a season of relief from the milfoil, fanwort and/or spiny/brittle naiad with no guarantee of success. The overall ecological disruption and non-target impacts would be more significant than with spot-treatments using aquatic herbicides.

Biological: Not Recommended

There are no proven biological controls available or approved by the State for the control of the invasive aquatic plant species present in the Lower Basin of the Charles River.

Sediment Excavation/Dredging: Not Recommended

Dredging nutrient rich bottom sediment is sometimes used as a strategy to control excessive weed growth. Conventional (dry) or hydraulic dredging would require the expenditure of hundreds of thousands of dollars in design and permitting fees alone. Dredging may also have severe impacts to aquatic organisms (i.e., fish and macroinvertebrates) in the river with no guarantees of elimination of invasive vegetation.

Do Nothing: Not Recommended

If the non-native and nuisance plant and algae growth is allowed to continue unabated, eutrophication and inevitable filling-in at the Lower Basin will continue to occur at an accelerated rate due to the annual decomposition of extra plant material. Stagnant conditions will also increase water temperatures promoting both algae and bacterial growth as well as

providing extensive mosquito breeding habitat. The river's recreational and aesthetic value would be significantly degraded.

7.0 Compliance

Massachusetts Wetlands Protection Act:

The objective of this project is to control invasive species. Managing densities of non-native species will typically not adversely affect wildlife habitat and will not negatively impact other interests of the Massachusetts Wetlands Protection Act. No significant alteration to wetland resources areas will occur as a result of the proposed management program; instead the resource areas will be enhanced by controlling the nuisance plant and algae growth. The proposed management activities are consistent with the guidelines in the following documents:

- Final Generic Environmental Impact Report: Eutrophication and Aquatic Plant Management in Massachusetts (June 2004)
- Guidance for Aquatic Plant Management in Lakes and Ponds: As it Relates to the Wetlands Protection Act (April 2004 – DEP Policy/SOP/Guideline # BRP/DWM/WW/G04-1)
- The Practical Guide to Lake Management in Massachusetts (2004)

DEP License to Apply Chemicals:

All herbicide applications will be performed by Certified Applicators. A site specific "License to Apply Chemicals" for the proposed treatment will be filed with Massachusetts DEP, Office of Watershed Management. The USEPA/MA registered aquatic herbicides will be applied at recommended label rates, in accordance with the "Order of Conditions" and DEP "License to Apply Chemicals" permits (BRP WM04). Prior to treatment, the shoreline will be posted with signs warning of all temporary water use restrictions.

Massachusetts Environmental Policy Act:

The strategies proposed in this NOI are options approved under the Massachusetts Environmental Protection Act (MEPA) process that was approved in 2004 with the issuance of the FGEIR and the *Practical Guide to Lake and Pond Management in Massachusetts*. These approaches do not require individual MEPA review.

Massachusetts Endangered Species Act:

According to the most recent Natural Heritage maps provided by MA GIS (Appendix B - Figure 8), the Lower Basin of the Charles River is not located within area designated as Priority Habitats of Rare Species as determined by the Massachusetts Natural Heritage & Endangered Species Program (NHESP). A formal review by NHESP is not required.

Chapter 91:

Based on the types of activities that are subject to Chapter 91 authorization (structures, filling, dredging, change in use, and structural alteration), the work proposed in this Notice of Intent application is not classified as any of those activities. These approaches do not require a Chapter 91 authorization.

US Army Corps of Engineers:

The Lower Basin of the Charles River falls into the US Army Corps of Engineers jurisdiction. Based on the types of activities that are subject to their approval, we believe filing a Self-Verification will fulfil this regulatory requirement.

8.0 Impacts of the Proposed Management Plan Specific to the Wetlands Protection Act:

Protection of public and private water supply – The Lower Basin of the Charles River is not used directly as a drinking water supply. Aquatic herbicide treatment at the river will not have any adverse impacts on the public or private water supply, when used in accordance with the project label and conditions of the MA DEP License to Apply Chemicals.

Protection of groundwater supply – According to available studies, there is no reason to believe that the groundwater supply will be adversely impacted by the proposed management strategies, specifically the application of the herbicides at the proposed rates to the Lower Basin of the Charles River, when used in accordance with the product labels. Contamination of groundwater by aquatic herbicides is limited by their low rate(s) of application, rapid rate of degradation, and uptake by target plants. SŌlitude's State licensed applicators take all necessary precautions when mixing and disposing/recycling of all chemical containers.

Flood control and storm damage prevention – No construction, dredging or alterations of the existing floodplain and storm damage prevention characteristics of the river are proposed. However, in some instances, abundant and excessive aquatic plant growth can contribute to high water and flooding. Most commonly this occurs in the vicinity of waterbody outlets or water conveyance channels and structures. The unmanaged annual growth and decomposition of abundant plant growth is also known to increase sediment deposition at an accelerated rate. Therefore, the proposed management approaches may increase the capacity of the resource area over the long-term to provide flood protection.

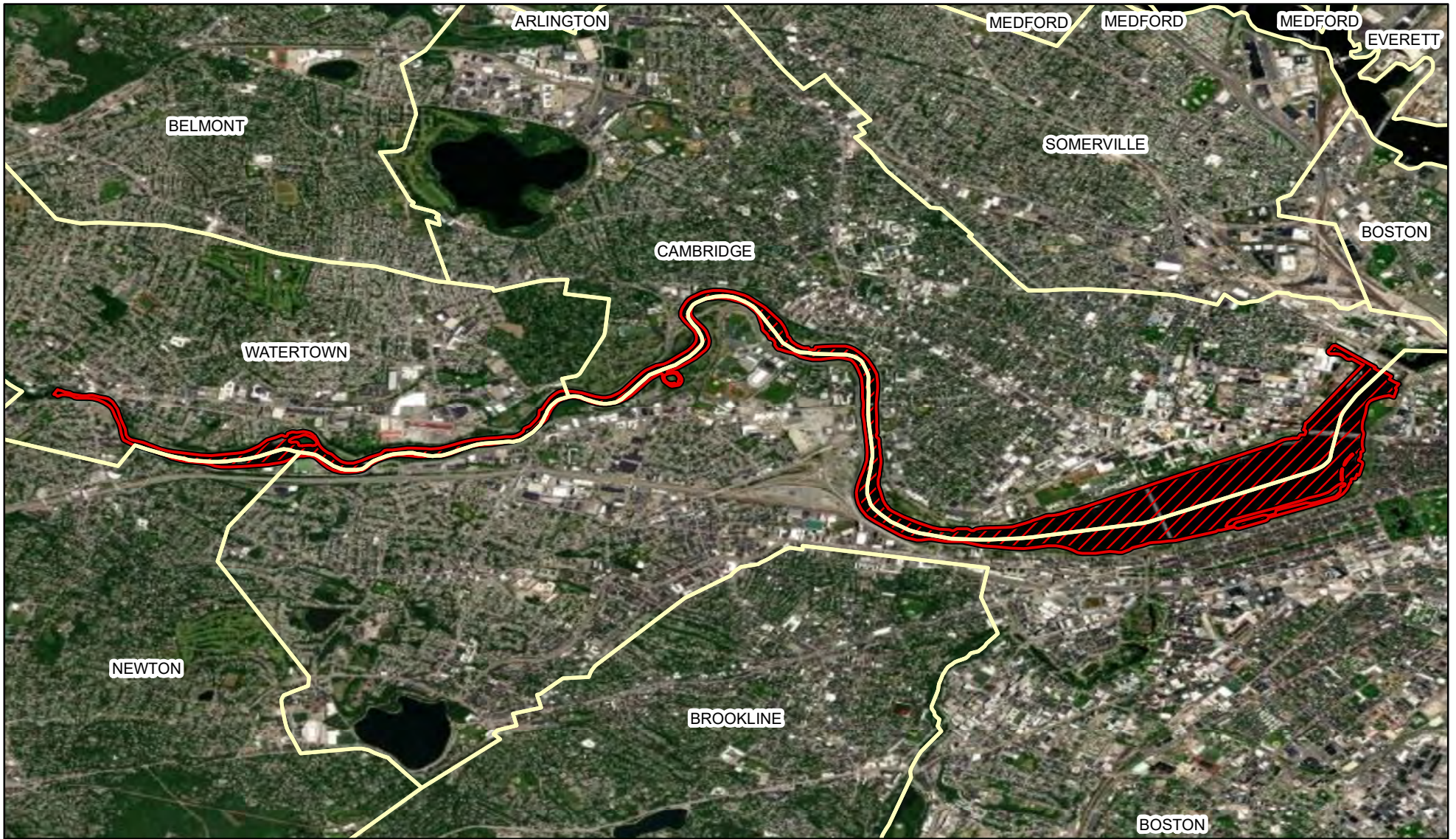
Prevention of pollution – No degradation of water quality or increased pollution is expected by the proposed management approaches. The proposed herbicides are relatively slow acting in controlling the nuisance vegetation. This results in a slow release of nutrients from the decaying plants, reducing the potential for increases in nutrients that can cause algae blooms. Removal of the excessive growth of aquatic vegetation will contribute to improved water circulation and a reduction in the potential for anoxic conditions. The post-management decrease in plant biomass will help to decrease the rate of eutrophication currently caused by the decomposing of excessive plant material.

Protection of fisheries and shellfisheries – Contiguous, dense beds of aquatic vegetation provide poor habitat for most species of fish. Dense plant cover frequently results in significant diurnal fluctuations in dissolved oxygen as well as oxygen depletion during certain times of the year. While temporary effects on some desirable submersed and floating-leafed species may occur following the application of an aquatic herbicide, non-target plants typically rebound quickly. Shoreline emergent plants will not be impacted following the use of aquatic herbicides.

Protection of wildlife and wildlife habitat – In general, excessive and abundant plant growth, especially non-native plants, provides poor wildlife habitat for fish and other wildlife. The proposed management plan is expected to help prevent further degradation of the waterbody through excessive weed growth and improve the wildlife habitat value of the pond in the long-term. Maintaining a balance of open water and vegetated areas is intended.

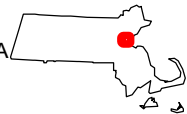
APPENDIX B
MAPS

Figure 1: Charles River - Lower Basin Extent



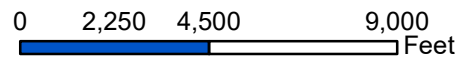
<BOL>Charles River</BOL>

Newton, Watertown,
Cambridge, & Boston, MA
Middlesex & Suffolk
Counties



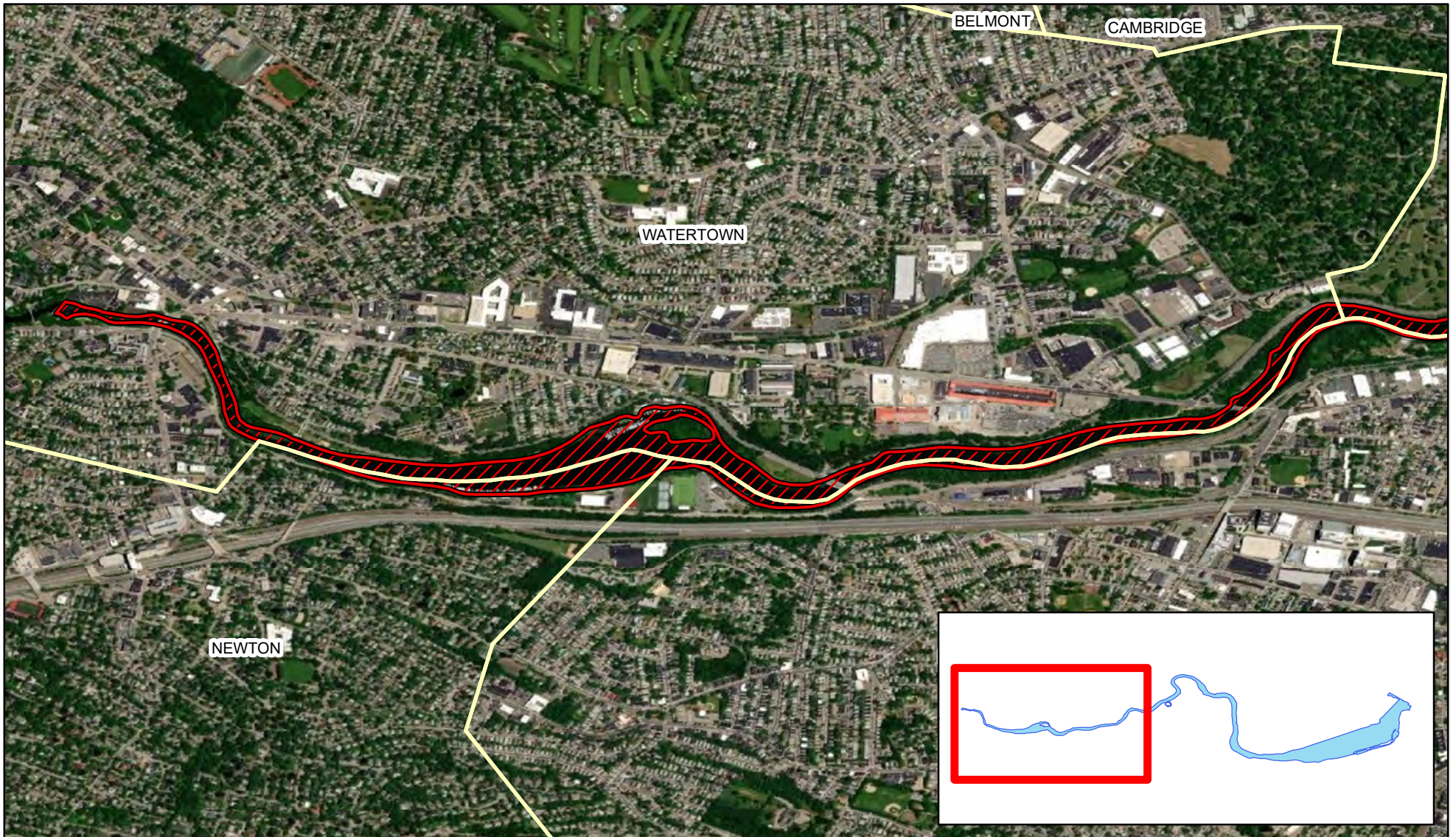
Charles River - Lower Basin

1:55,000

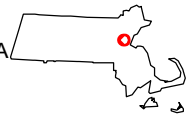


Map Date: 05/01/21
Prepared by: KMS
Office: SHREWSBURY, MA

Figure 2: Charles River - Watertown and Newton Portions

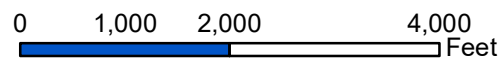


Charles River
Newton, Watertown,
Cambridge, & Boston, MA
Middlesex & Suffolk
Counties



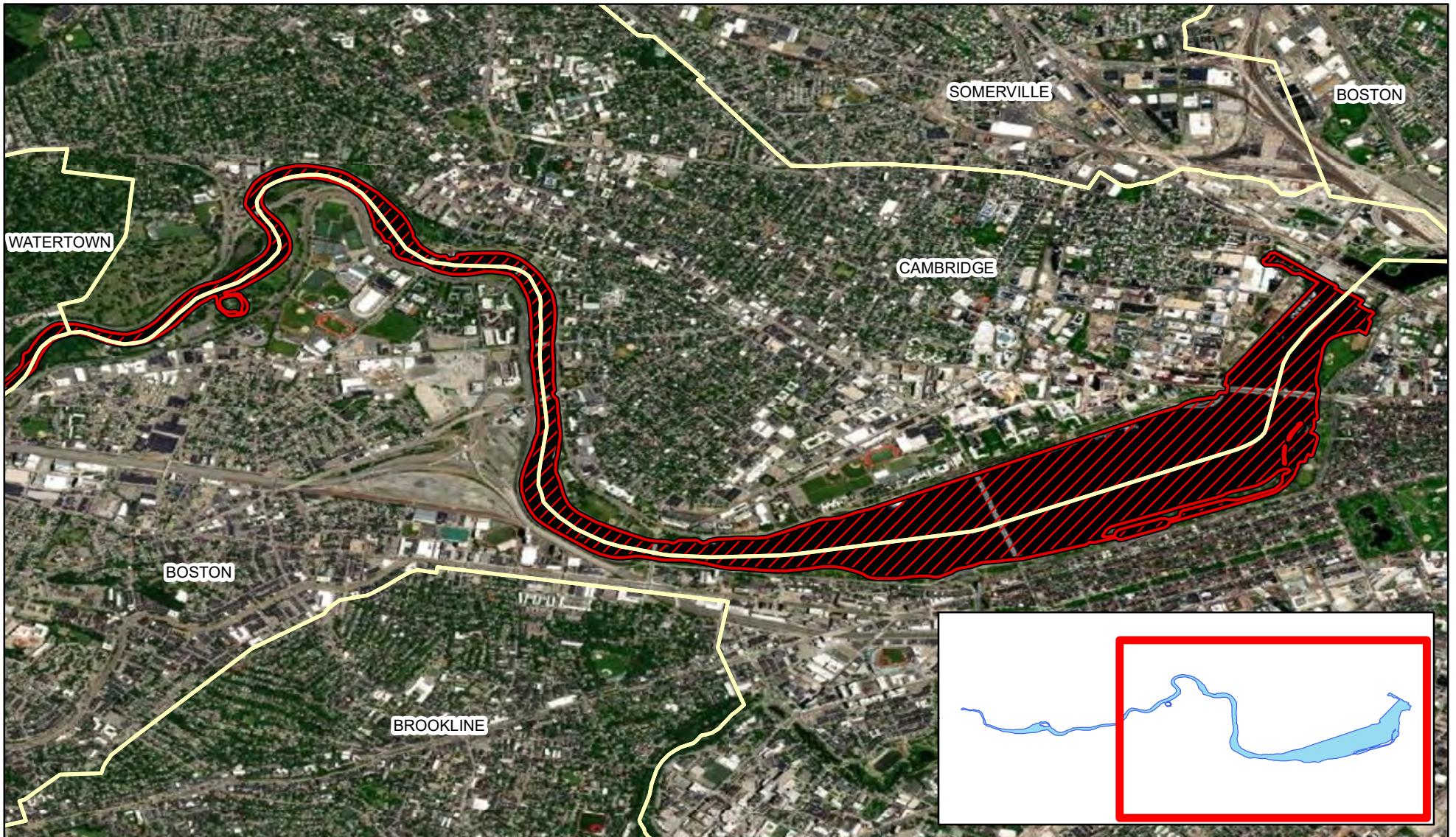
Charles River - Lower Basin

1:22,000

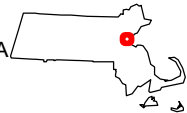


Map Date: 05/01/21
Prepared by: KMS
Office: SHREWSBURY, MA

Figure 3: Charles River - Cambridge Portion

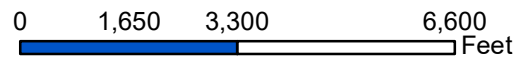


Charles River
Newton, Watertown,
Cambridge, & Boston, MA
Middlesex & Suffolk
Counties



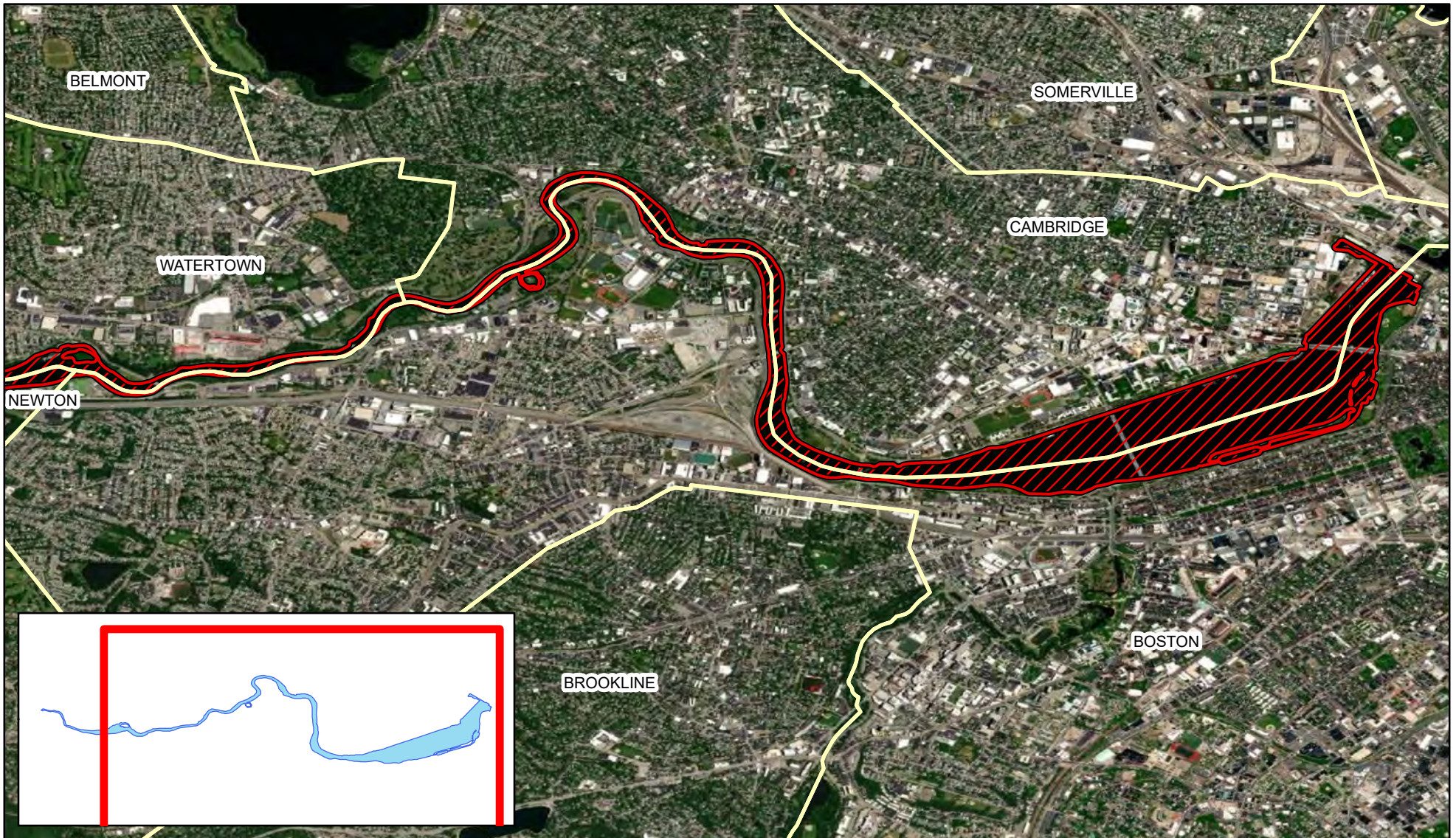
Charles River - Lower Basin

1:35,000

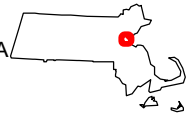


Map Date: 05/01/21
Prepared by: KMS
Office: SHREWSBURY, MA

Figure 4: Charles River - Boston Portion

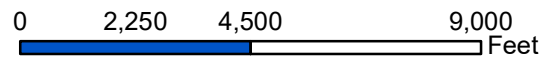


Charles River
Newton, Watertown,
Cambridge, & Boston, MA
Middlesex & Suffolk
Counties



Charles River - Lower Basin

1:45,000



Map Date: 05/01/21
Prepared by: KMS
Office: SHREWSBURY, MA

Figure 5: Charles River - Watertown and Newton Survey Points

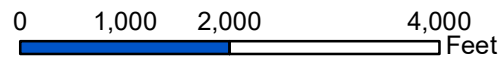


Charles River
Newton, Watertown,
Cambridge, & Boston, MA
Middlesex & Suffolk
Counties



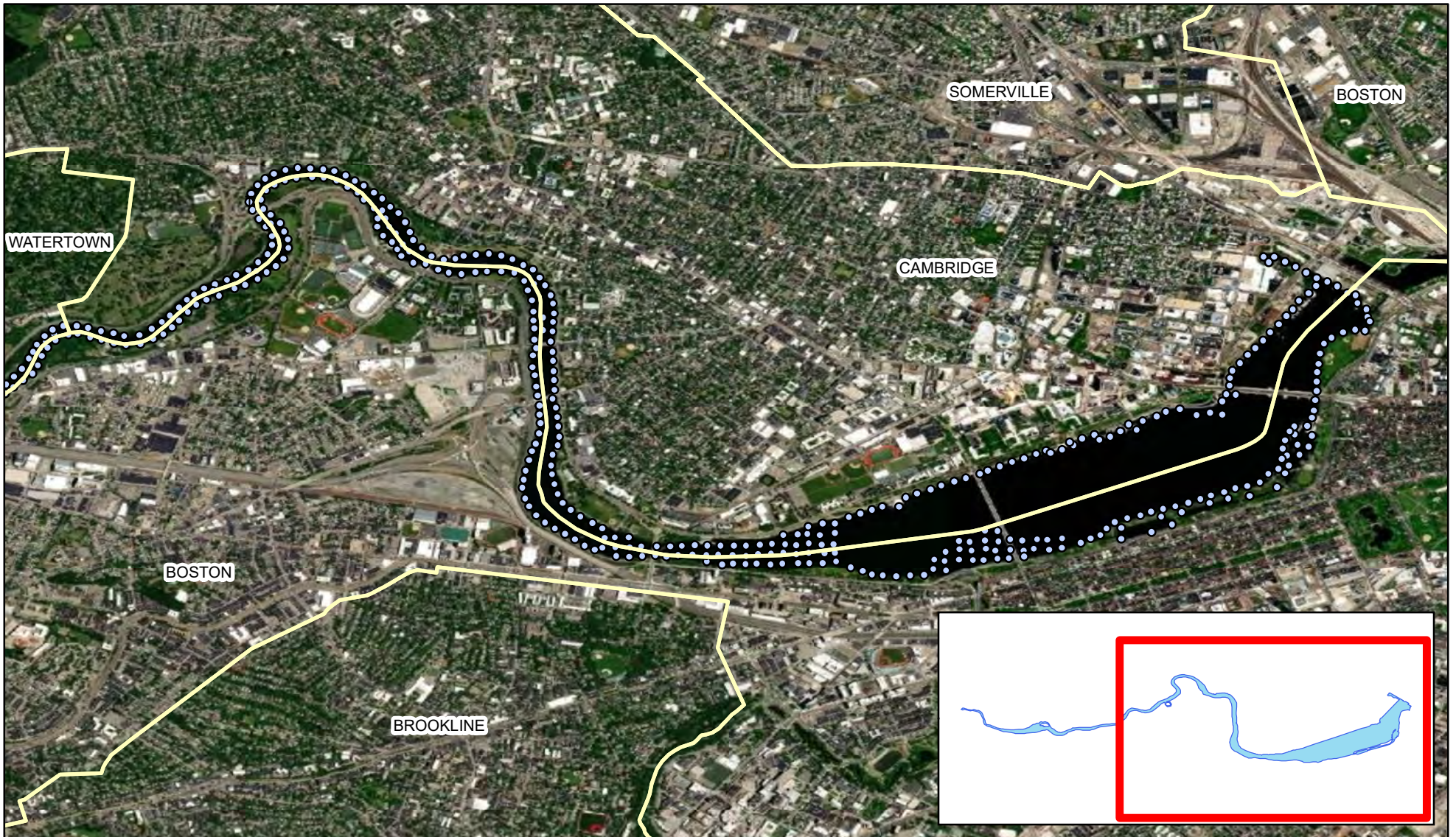
Charles River - Lower Basin

1:22,000

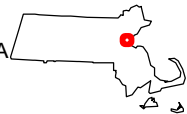


Map Date: 05/01/21
Prepared by: KMS
Office: SHREWSBURY, MA

Figure 6: Charles River - Cambridge Survey Points

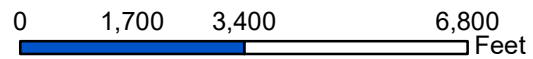


Charles River
Newton, Watertown,
Cambridge, & Boston, MA
Middlesex & Suffolk
Counties



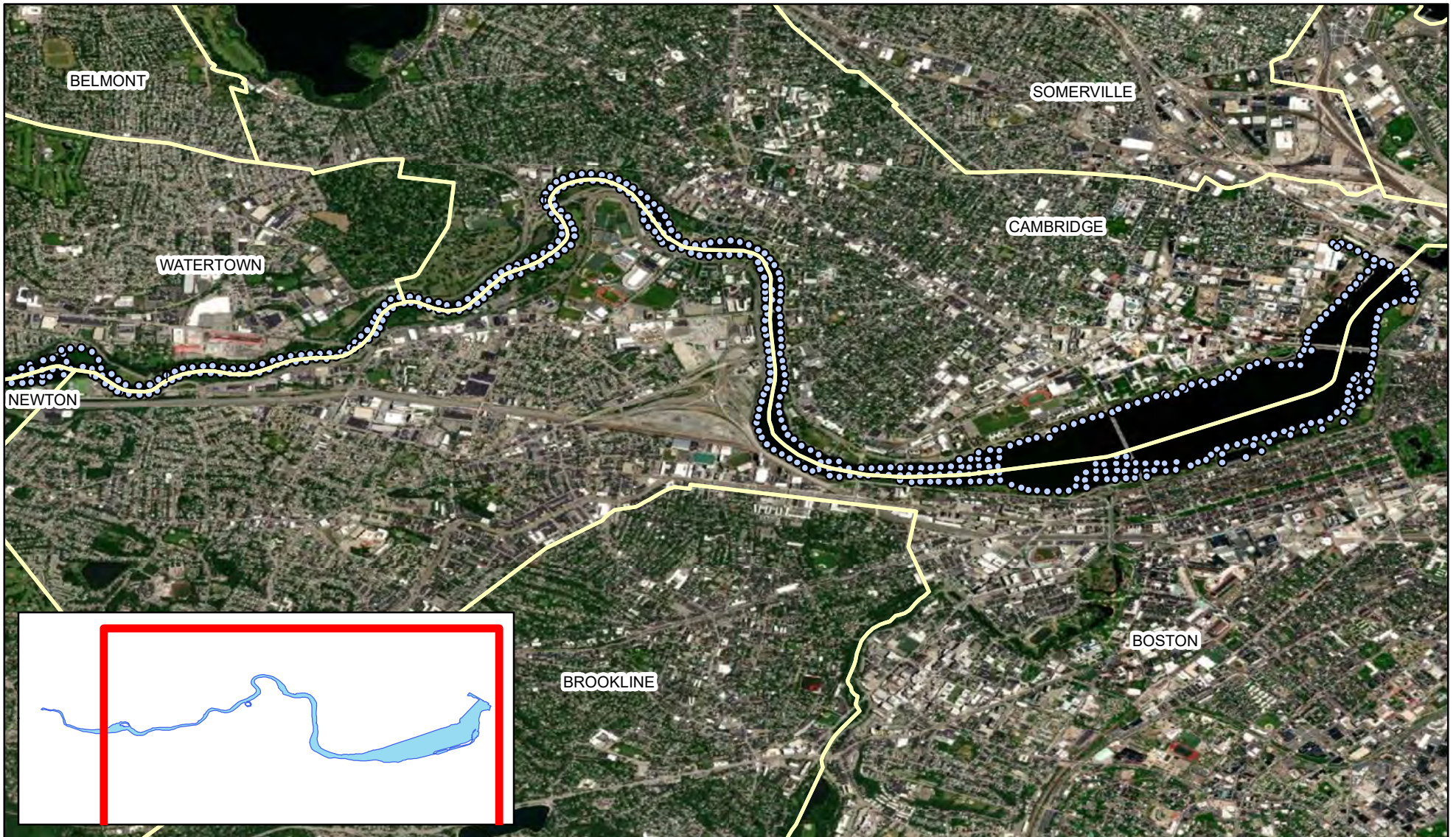
Charles River - Lower Basin

1:35,000

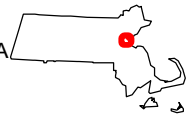


Map Date: 05/01/21
Prepared by: KMS
Office: SHREWSBURY, MA

Figure 7: Charles River - Boston Survey Points

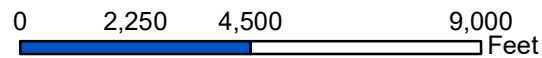


Charles River
Newton, Watertown,
Cambridge, & Boston, MA
Middlesex & Suffolk
Counties



Charles River - Lower Basin

1:45,000

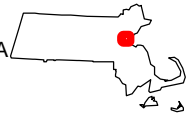


Map Date: 05/01/21
Prepared by: KMS
Office: SHREWSBURY, MA

Figure 8: Natural Heritage and Endangered Species Program Habitats

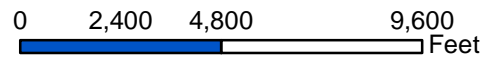


Charles River
Newton, Watertown,
Cambridge, & Boston, MA
Middlesex & Suffolk
Counties



Charles River - Lower Basin

1:55,000



Map Date: 05/01/21
Prepared by: KMS
Office: SHREWSBURY, MA

APPENDIX C
ABUTTER INFORMATION



**NOTIFICATION TO ABUTTERS
BOSTON CONSERVATION COMMISSION**

In accordance with the Massachusetts Wetlands Protection Act, Massachusetts General Laws Chapter 131, Section 40, and the Boston Wetlands Ordinance, you are hereby notified as an abutter to a project filed with the Boston Conservation Commission.

- A. **The Department of Conservation and Recreation – Lakes and Ponds Program** has filed a Notice of Intent with the Boston Conservation Commission seeking permission to alter an Area Subject to Protection under the Wetlands Protection Act (General Laws Chapter 131, section 40) and Boston Wetlands Ordinance.
- B. The address of the lot where the activity is proposed is Lower Basin of the **Charles River**.
- C. The project involves **aquatic invasive plant management through an integrated management plan**.
- D. Copies of the Notice of Intent may be obtained by contacting the Boston Conservation Commission at CC@boston.gov.
- E. Copies of the Notice of Intent may be obtained from **SOLitude Lake Management by calling 508-865-1000** between the hours of **9 am and 4pm, Monday through Friday**.
- F. In accordance with the Commonwealth of Massachusetts Executive Order Suspending Certain Provisions of the Open Meeting Law, the public hearing will take place **virtually** at <https://zoom.us/j/6864582044>. If you are unable to access the internet, you can call 1-929-205-6099, enter Meeting ID 686 458 2044 # and use # as your participant ID.
- G. Information regarding the date and time of the public hearing may be obtained from the **Boston Conservation Commission** by emailing CC@boston.gov or calling (617) 635-3850 between the hours of **9 AM to 5 PM, Monday through Friday**.

NOTE: Notice of the public hearing, including its date, time, and place, will be published at least five (5) days in advance in the **Boston Herald**.

NOTE: Notice of the public hearing, including its date, time, and place, will be posted on www.boston.gov/public-notice and in Boston City Hall not less than forty-eight (48) hours in advance.

NOTE: If you would like to provide comments, you may attend the public hearing or send written comments to CC@boston.gov or Boston City Hall, Environment Department, Room 709, 1 City Hall Square, Boston, MA 02201

NOTE: You also may contact the Boston Conservation Commission or the Department of Environmental Protection Northeast Regional Office for more information about this application or the Wetlands Protection Act. To contact DEP, call: the Northeast Region: (978) 694-3200.



波士顿湿地保护委员会 项目邻近住户通知

根据《马萨诸塞州湿地保护法》、《马萨诸塞州普通法》第 131 章第 40 节以及《波士顿湿地条例》的规定，我们特此向您，即向波士顿湿地保护委员会提出申请的项目的邻近住户，发出以下通知。

A. 保护和娱乐部门-湖泊和池塘计划

已向波士顿湿地保护委员会提出申请，请求批准改建一块受《湿地保护法》（《普通法》第 131 章第 40 节）和《波士顿湿地条例》保护的地块。

B. 拟开展改建活动的地块地址为：**查爾斯河**。

C. 该项目涉及以下建设内容：**通過綜合管理計劃進行水生入侵植物管理**。

D. 可通過聯繫波士頓保護委員會取得意向通知書的副本，電子郵件是 CC@boston.gov。

E. 您可于 **周一至周五上午9點和下午4點** 在 **致電508-865-1000，孤獨湖泊管理** 处获取意向通知的副本。

F. 根據《馬薩諸塞州行政命令》（暫緩執行《公開會議法》聽證會將在網上 <https://zoom.us/j/6864582044> 進行。如果無法上互聯網 (Internet)，則可致電 1-929-205-6099，輸入會議編號(ID) 686 458 2044 #，然後使用 # 作為您參與的編號 (ID.)

G. 您可于**周一至周五上午 9 点到下午 5 点**联系**波士顿湿地保护委员会**，咨询公开听证会举行的日期和时间，邮箱地址：CC@boston.gov，电话：**(617) 635-4416**。

注：公开听证会的通知（包括其举行日期、时间和地点）将提前至少五天在《**波士顿先驱报**》上予以公布。

注：公开听证会的通知（包括其举行日期、时间和地点）将提前至少四十八（48）小时发布在以下网页之上以及波士顿市政厅内：www.boston.gov/public-notices。如果您想提出意见或建议，您可以参加该公开听证会或将书面形式的意见或建议发送至 CC@boston.gov 或邮寄至以下地址：Boston City Hall, Environment Department, Room 709, 1 City Hall Square, Boston, MA 02201。

注：您也可以联系波士顿湿地保护委员会或环境保护部东北地区办公室，咨询有关此项申请或《湿地保护法》的更多信息。如要联系环境保护部，请致电：东北地区：（978）694-3200。

注：如果您准备参加该公开听证会并需要口译服务，则请在听证会举行前一天中午 12 点前通过以下电子邮箱地址告知工作人员：CC@boston.gov。



**NOTIFICACIÓN PARA PROPIETARIOS Y/O VECINOS COLINDANTES
COMISIÓN DE CONSERVACIÓN DE BOSTON**

De conformidad con la Ley de protección de los humedales de Massachusetts, el Capítulo 131, Sección 40 de las Leyes Generales de Massachusetts y la Ordenanza sobre los humedales de Boston, por la presente queda usted notificado como propietario o vecino colindante de un proyecto presentado ante la Comisión de Conservación de Boston.

- A. **El Departamento de Conservación y Recreación - Programa de Lagos y Estanques** ha presentado una solicitud a la Comisión de Conservación de Boston pidiendo permiso para modificar una zona sujeta a protección en virtud de la Ley de protección de los humedales (Leyes generales, capítulo 131, sección 40) y la Ordenanza sobre los humedales de Boston.
- B. La dirección del lote donde se propone la actividad es **Charles River**
- C. El proyecto consiste en **Manejo de plantas acuáticas invasoras a través de un plan de manejo integrado.**
- D. Se pueden obtener copias del Aviso de Intención comunicándose con la Comisión de Conservación de Boston en CC@boston.gov.
- E. Las copias de la notificación de intención pueden obtenerse en **SOLitude Lake Management llamando al 508-865-1000** entre las **9 am y 4 pm, de lunes a viernes.**
- F. De acuerdo con el Decreto Ejecutivo de la Mancomunidad de Massachusetts que suspende ciertas disposiciones de la Ley de reuniones abiertas, la audiencia pública se llevará a cabo virtualmente en <https://zoom.us/j/6864582044>. Si no puede acceder a Internet, puede llamar al 1-929-205-6099, ingresar ID de reunión 686 458 2044 # y usar # como su ID de participante.
- G. La información relativa a la fecha y hora de la audiencia pública puede solicitarse a la **Comisión de Conservación de Boston** por correo electrónico a CC@boston.gov o llamando al **(617) 635-4416** entre las **9 AM y las 5 PM, de lunes a viernes.**

NOTA: La notificación de la audiencia pública, incluida su fecha, hora y lugar, se publicará en el **Boston Herald** con al menos cinco (5) días de antelación.

NOTA: La notificación de la audiencia pública, incluida su fecha, hora y lugar, se publicará en www.boston.gov/public-notices y en el Ayuntamiento de Boston con no menos de cuarenta y ocho (48) horas de antelación. Si desea formular comentarios, puede asistir a la audiencia pública o enviarlos por escrito a CC@boston.gov o al Ayuntamiento de Boston, Departamento de Medio Ambiente, Sala 709, 1 City Hall Square, Boston, MA 02201.

NOTA: También puede comunicarse con la Comisión de Conservación de Boston o con la Oficina Regional del Noreste del Departamento de Protección Ambiental para obtener más información sobre esta solicitud o la Ley de Protección de Humedales. Para comunicarse con el DEP, llame a la Región Noreste: (978) 694-3200.

NOTA: si tiene previsto asistir a la audiencia pública y necesita servicios de interpretación, sírvase informar al personal en CC@boston.gov antes de las 12 PM del día anterior a la audiencia.



BABEL NOTICE

English:

IMPORTANT! This document or application contains **important information** about your rights, responsibilities and/or benefits. It is crucial that you understand the information in this document and/or application, and we will provide the information in your preferred language at no cost to you. If you need them, please contact us at cc@boston.gov or 617-635-3850.

Spanish:

¡IMPORTANTE! Este documento o solicitud contiene **información importante** sobre sus derechos, responsabilidades y/o beneficios. Es fundamental que usted entienda la información contenida en este documento y/o solicitud, y le proporcionaremos la información en su idioma preferido sin costo alguno para usted. Si los necesita, póngase en contacto con nosotros en el correo electrónico cc@boston.gov o llamando al 617-635-3850.

Haitian Creole:

AVI ENPÒTAN! Dokiman oubyen aplikasyon sa genyen **enfòmasyon ki enpòtan** konsènan dwa, responsablite, ak/oswa benefis ou yo. Li enpòtan ke ou konprann enfòmasyon ki nan dokiman ak/oubyen aplikasyon sa, e n ap bay enfòmasyon an nan lang ou prefere a, san ou pa peye anyen. Si w bezwen yo, tanpri kontakte nou nan cc@boston.gov oswa 617-635-3850.

Traditional Chinese:

非常重要！這份文件或是申請表格包含關於您的權利，責任，和／或福利的重要信息。請您務必完全理解這份文件或申請表格的全部信息，這對我們來說十分重要。我們會免費給您提供翻譯服務。如果您有需要請聯系我們的郵箱 cc@boston.gov 電話# 617-635-3850..

Vietnamese:

QUAN TRỌNG! Tài liệu hoặc đơn yêu cầu này chứa **thông tin quan trọng** về các quyền, trách nhiệm và/hoặc lợi ích của bạn. Việc bạn hiểu rõ thông tin trong tài liệu và/hoặc đơn yêu cầu này rất quan trọng, và chúng tôi sẽ cung cấp thông tin bằng ngôn ngữ bạn muốn mà không tính phí. Nếu quý vị cần những dịch vụ này, vui lòng liên lạc với chúng tôi theo địa chỉ cc@boston.gov hoặc số điện thoại 617-635-3850.

Simplified Chinese:

非常重要！这份文件或是申请表格包含关于您的权利，责任，和／或福利的重要信息。请您务必完全理解这份文件或申请表格的全部信息，这对我们来说十分重要。我们会免费给您提供翻译服务。如果您有需要请联联系我们的邮箱 cc@boston.gov 电话# 617-635-3850.

Cape Verdean Creole:

INPURTANTI! Es dukumentu ó aplikason ten **informason inpurtanti** sobri bu direitus, rasponsabilidadi i/ó benefisius. Ê krusial ki bu intendi informason na es dukumentu i/ó aplikason ó nu ta da informason na língua di bu preferênsia sen ninhun kustu pa bó. Si bu prisiza del, kontata-nu na cc@boston.gov ó 617-635-3850.

Arabic:

مهم! يحتوي هذا المستند أو التطبيق على معلومات مهمة حول حقوقك ومسؤولياتك أو فوائده. من الأهمية أن تفهم المعلومات الواردة في هذا المستند أو التطبيق. سوف نقدم المعلومات بلغتك المفضلة دون أي تكلفة عليك. إذا كنت في حاجة إليها، يرجى الاتصال بنا على

cc@boston.gov أو 617-635-3850.

Russian:

ВАЖНО! В этом документе или заявлении содержится **важная информация** о ваших правах, обязанностях и/или льготах. Для нас очень важно, чтобы вы понимали приведенную в этом документе и/или заявлении информацию, и мы готовы бесплатно предоставить вам информацию на предпочитаемом вами языке. Если Вам они нужны, просьба связаться с нами по адресу электронной почты cc@boston.gov, либо по телефону 617-635-3850.

Portuguese:

IMPORTANTE! Este documento ou aplicativo contém **Informações importantes** sobre os seus direitos, responsabilidades e/ou benefícios. É importante que você compreenda as informações contidas neste documento e/ou aplicativo, e nós iremos fornecer as informações em seu idioma de preferência sem nenhum custo para você. Se precisar deles, fale conosco: cc@boston.gov ou 617-635-3850.

French:

IMPORTANT ! Ce document ou cette demande contient des **informations importantes** concernant vos droits, responsabilités et/ou avantages. Il est essentiel que vous compreniez les informations contenues dans ce document et/ou cette demande, que nous pouvons vous communiquer gratuitement dans la langue de votre choix. Si vous en avez besoin, veuillez nous contacter à cc@boston.gov ou au 617-635-3850.





COMMONWEALTH OF MASSACHUSETTS
COUNTY OF SUFFOLK
CITY OF BOSTON

C E R T I F I C A T I O N

This is to certify that the attached is, to the best of our knowledge and belief, a complete, true and accurate translation executed by a competent translator

from *English* into *Spanish Chinese*
(phrases as attached)

Fawzi Nicolas
Secretary to the Executive Director
Inlingua Language Services

N O T A R I Z A T I O N

On this *6th* day of *May*
before me, the undersigned notary public, personally appeared Fawzi Nicolas
proved to me through satisfactory evidence of identification, his driver's license,
to be the person whose name is signed on this document in my presence

Barbara E. McCarron

Notary Public



My commission expires August 21, 2026

English	The Department of Conservation and Recreation – Lakes and Ponds Program
	Charles River
	aquatic invasive plant management through an integrated management plan
	SOLitude Lake Management by calling 508-865-1000
Chinese	9 am and 4pm, Monday through Friday
	保護和娛樂部門-湖泊和池塘計劃
	查爾斯河
	通過綜合管理計劃進行水生入侵植物管理
	致電 508-865-1000, 孤獨湖泊管理
週一至週五上午 9 點和下午 4 點	
Spanish	El Departamento de Conservación y Recreación - Programa de Lagos y Estanques
	Charles River
	Manejo de plantas acuáticas invasoras a través de un plan de manejo integrado
	SOLitude Lake Management llamando al 508-865-1000
	9 am y 4 pm, de lunes a viernes

OBJECTID	PID	FULL_ADDRESS	CITY	ZIPCODE	OWNER	ADDRESSEE	Owner2	MAIL_ADDRESS	MAIL_CS	MAIL_ZIF	STATE
168144	2202770000	PARSONS ST	BRIGHTON	2135	MASSACHUSETTS TURNPIKE	MASSACHUSETTS TURNPIKE AUTH		PARSONS	BRIGHTON	2135	MA
168914	2203416000	N BEACON ST	BRIGHTON	2135	COMMONWLTH OF MASS	COMMONWLTH OF MASS		NO BEACON	BRIGHTON	2135	MA
168142	2202763000	460 440 N BEACON ST	BRIGHTON	2135	COMMWLTH OF MASS	COMMWLTH OF MASS		460 NO BEACON	BRIGHTON	2135	MA
168915	2203417000	BROOKS ST	BRIGHTON	2135	MASS TURNPIKE AUTHORITY	MASS TURNPIKE AUTHORITY		BROOKS	BRIGHTON	2135	MA
168122	2202748000	N BEACON ST	BRIGHTON	2135	COMMWLTH OF MASS	COMMWLTH OF MASS		NO BEACON	BRIGHTON	2135	MA
168143	2202765000	270 PARSONS ST	BRIGHTON	2135	A FRED WASHINGTON NOMI	A FRED WASHINGTON NOMINEE TRUS		320 WASHINGTON ST #3FF	BROOKLINE	2445	MA
168138	2202762002	83 LEO M BIRMINGHAM P	BRIGHTON	2135	INFINITY BROADCASTING	INFINITY BROADCASTING CORPORA		INTERCOM OPERATIONS, INC.	PHILADELPHIA	19013	MA
168132	2202758000	35 SOLDIERS FIELD PL	BRIGHTON	2135	CRIMMINGS CATHERINE C T	CRIMMINGS CATHERINE C TR		PO BOX 35310	BRIGHTON	2135	MA
168135	2202761000	1500 SOLDIERS FIELD RD	BRIGHTON	2135	FIFTEEN HUNDERED SOLDIE	FIFTEEN HUNDERED SOLDIERS		1500 SOLDIERS FIELD RD EXT	BRIGHTON	2135	MA
168129	2202755000	1600 SOLDIERS FIELD RD	BRIGHTON	2135	CARNEY JAMES P TS	CARNEY JAMES P TS		910 WORCESTER ST	NATICK	1760	MA
168136	2202762000	1480 SOLDIERS FIELD RD	BRIGHTON	2135	QILU BOSTON LLC	QILU BOSTON LLC		1480 SOLDIERS FIELD RD	BRIGHTON	2135	MA
168127	2202753000	1650 SOLDIERS FIELD RD	BRIGHTON	2135	FCA REALTY LLC	FCA REALTY LLC		1000 CHRYSLER DR CIMS 485-0	AUBURN HILLS	48326	MI
168130	2202756000	15 SOLDIERS FIELD PL	BRIGHTON	2135	SEGUIN VENTURES LLC MAS	SEGUIN VENTURES LLC MASS LLC		31 CHICORY RD	WESTFORD	1886	MA
168139	2202762003	LEO M BIRMINGHAM PWA	BRIGHTON	2135	COMMONWLTH OF MASS	COMMONWLTH OF MASS		LEO M BIRMINGHAM PKWY	BRIGHTON	2135	MA
168124	2202750000	1800 SOLDIERS FIELD RD	BRIGHTON	2135	JHM RIVER LLC MASS LLC	JHM RIVER LLC MASS LLC		440 BEDFORD ST	LEXINGTON	2420	MA
168133	2202759000	40 SOLDIERS FIELD PL	BRIGHTON	2135	BASS GILBERT S	BASS GILBERT S		40 SOLDIERS FIELD PL	BRIGHTON	2135	MA
168134	2202760000	1550 SOLDIERS FIELD RD	BRIGHTON	2135	RESIDENCES AT 1550 SOLDIE	RESIDENCES AT 1550 SOLDIERS FIELD R		100 C/O SMC MANAGEMENT C	WATERTOWN	2472	MA
168125	2202751000	1750 SOLDIERS FIELD RD	BRIGHTON	2135	MCDONALDS REAL ESTATE	(MCDONALDS REAL ESTATE COMPANY		110 N CARPENTER ST	CHICAGO	60607	IL
168122	2202748000	N BEACON ST	BRIGHTON	2135	COMMWLTH OF MASS	COMMWLTH OF MASS		NO BEACON	BRIGHTON	2135	MA
168131	2202757000	21 SOLDIERS FIELD PL	BRIGHTON	2135	RESIDENCES AT SOLDIER FIE	RESIDENCES AT SOLDIER FIELD ROAD C		100 GALEN STREET	WATERTOWN	2472	MA
168128	2202754000	1616 SOLDIERS FIELD RD	BRIGHTON	2135	CARNEY JAMES P TS	CARNEY JAMES P TS		910 WORCESTER ST	NATICK	1760	MA
168123	2202749000	1850 SOLDIERS FIELD RD	BRIGHTON	2135	4725 COMPANY LLC	4725 COMPANY LLC		25060 AVENUE STANFORD SUIT	VALENCIA	91355	CA
168137	2202762001	55 LEO M BIRMINGHAM P	BRIGHTON	2135	VINFEN CORPORATION	VINFEN CORPORATION		950 CAMBRIDGE ST	CAMBRIDGE	2138	MA
168126	2202752000	1660 SOLDIERS FIELD RD	BRIGHTON	2135	TARA 1660 LLC MASS LLC	TARA 1660 LLC MASS LLC		1660 SOLDIERS FIELD RD	BRIGHTON	2135	MA
165299	2200577000	525 WESTERN AV	BRIGHTON	2135	COMMONWEALTH OF MASS	COMMONWEALTH OF MASSCHUSETTS		525 WESTERN AVE	ALLSTON	2134	MA
165300	2200577001	1410 SOLDIERS FIELD RD	BRIGHTON	2135	COMMWLTH OF MASS	COMMWLTH OF MASS		SOLDIERS FIELD RD	ALLSTON	2134	MA
165298	2200576000	501 507 WESTERN AV	BRIGHTON	2135	SPEEDWAY LAND LLC	SPEEDWAY LAND LLC		OLD CITY HALL, 45 SCHOOL ST	BOSTON	2108	MA
165295	2200572000	495 WESTERN AV	BRIGHTON	2135	JOSEPH M SMITH COMMUN	JOSEPH M SMITH COMMUNITY		287 WESTERN AV	ALLSTON	2134	MA
165290	2200567000	415 WESTERN AV	BRIGHTON	2135	HARVARD REAL ESTATE	HARVARD REAL ESTATE		1350 MASSACHUSETTS AV STE	CAMBRIDGE	2138	MA
165288	2200565000	385 WESTERN AV	BRIGHTON	2135	STARR SHERMAN H	STARR SHERMAN H		1280 SOLDIERS FIELD RD	BRIGHTON	2135	MA
165305	2200579002	1300 SOLDIERS FIELD RD	BRIGHTON	2135	HARVARD REAL ESTATE	HARVARD REAL ESTATE		1350 MASSACHUSETTS AV STE	CAMBRIDGE	2138	MA
165289	2200566000	395 WESTERN AV	BRIGHTON	2135	KENNEY GREG A TS	KENNEY GREG A TS		1350 MASSACHUSETTS AV #10	CAMBRIDGE	2138	MA
165175	2200562014	180 TELFORD ST #205	BRIGHTON	2135	YUN XIAO	YUN XIAO	LI KE	180 TELFORD ST, Unit 205	BRIGHTON	2135	MA
165198	2200562190	180 TELFORD ST #PS-109	BRIGHTON	2135	LEE MARGARET Y	LEE MARGARET Y		180 TELFORD ST, Unit 511	BRIGHTON	2135	MA
165221	2200562251	180 TELFORD ST #PS-215	BRIGHTON	2135	SHI YI RAN	SHI YI RAN	CHEN YE KE	180 TELFORD ST, Unit 214	BRIGHTON	2135	MA
165244	2200562152	180 TELFORD ST #604	BRIGHTON	2135	HSU NATHAN SHIHAYAO	HSU NATHAN SHIHAYAO		180 TELFORD ST, Unit 604	BRIGHTON	2135	MA
165267	2200562215	180 TELFORD ST #PS-134	BRIGHTON	2135	CHAN DONALD	CHAN DONALD		180 TELFORD ST, Unit 506	BRIGHTON	2135	MA
165181	2200562211	180 TELFORD ST #PS-130	BRIGHTON	2135	GAO HONGYI	GAO HONGYI		180 TELFORD ST, Unit 406	BRIGHTON	2135	MA
165121	2200562094	180 TELFORD ST #411	BRIGHTON	2135	LEE WAN-CHEN	LEE WAN-CHEN	CHENG YU-	180 TELFORD ST, Unit 411	BRIGHTON	2135	MA
165135	2200562225	180 TELFORD ST #PS-144	BRIGHTON	2135	YI NA	YI NA		180 TELFORD ST, Unit 502	BRIGHTON	2135	MA
165127	2200562232	180 TELFORD ST #PS-151	BRIGHTON	2135	WU XIAOLE	WU XIAOLE		180 TELFORD ST, Unit 514	BRIGHTON	2135	MA
165227	2200562102	180 TELFORD ST #415	BRIGHTON	2135	THOMAS VIJAY	THOMAS VIJAY	THOMAS R	180 TELFORD ST, Unit 415	BRIGHTON	2135	MA
165210	2200562166	180 TELFORD ST #611	BRIGHTON	2135	KURI FERNANDO TUBILLA	KURI FERNANDO TUBILLA		180 TELFORD ST, Unit 611	BRIGHTON	2135	MA
165284	2200562150	180 TELFORD ST #603	BRIGHTON	2135	CHEN ZHILIN	CHEN ZHILIN		180 TELFORD ST, Unit 603	BRIGHTON	2135	MA
165161	2200562188	180 TELFORD ST #PS-107	BRIGHTON	2135	ELLISON AARON MAXWELL	ELLISON AARON MAXWELL	CHUA SIEW	180 TELFORD ST, Unit 601	BRIGHTON	2135	MA
165167	2200562074	180 TELFORD ST #401	BRIGHTON	2135	JOSEPH ESTELITA	JOSEPH ESTELITA		180 TELFORD ST, Unit 401	BRIGHTON	2135	MA
165261	2200562160	180 TELFORD ST #608	BRIGHTON	2135	FANG SHANG	FANG SHANG		180 TELFORD ST, Unit 608	BRIGHTON	2135	MA
165118	2200562028	180 TELFORD ST #214	BRIGHTON	2135	SHI YI RAN	SHI YI RAN	CHEN YE KE	180 TELFORD ST, Unit 214	BRIGHTON	2135	MA

165141	2200562201	180 TELFORD ST	#PS-120	BRIGHTON	2135 TELFORD 180 CONDOMINIUM	TELFORD 180 CONDOMINIUM	DIV TELFORD 125 HIGH ST, Unit 21 ST FLOOR	BOSTON	2110 MA
165241	2200562236	180 TELFORD ST	#PS-200	BRIGHTON	2135 CHANG MONICA	CHANG MONICA	180 TELFORD ST, Unit 412	BRIGHTON	2135 MA
165147	2200562234	180 TELFORD ST	#PS-153	BRIGHTON	2135 MA YANYAN	MA YANYAN	180 TELFORD ST, Unit 305	BRIGHTON	2135 MA
165155	2200562262	180 TELFORD ST	#PS-226	BRIGHTON	2135 VAITHILINGAM JAYAMOORT	VAITHILINGAM JAYAMOOR	JAYAMOOR 180 TELFORD ST, Unit 217	BRIGHTON	2135 MA
165204	2200562046	180 TELFORD ST	#305	BRIGHTON	2135 MA YANYAN	MA YANYAN	180 TELFORD ST, Unit 305	BRIGHTON	2135 MA
165247	2200562195	180 TELFORD ST	#PS-114	BRIGHTON	2135 GALLIGAN KELLY ELIZABETH	GALLIGAN KELLY ELIZABETH	180 TELFORD ST, Unit 410	BRIGHTON	2135 MA
165224	2200562082	180 TELFORD ST	#405	BRIGHTON	2135 BOSTON 180 WORLWIDE LLC	BOSTON 180 WORLWIDE LLC	180 TELFORD ST, Unit 405	BRIGHTON	2135 MA
165270	2200562118	180 TELFORD ST	#505	BRIGHTON	2135 WANG SIYI	WANG SIYI	CHEN YAJIN 180 TELFORD ST, Unit 505	BRIGHTON	2135 MA
165218	2200562062	180 TELFORD ST	#313	BRIGHTON	2135 YU PEI YING	YU PEI YING	180 TELFORD ST, Unit 313	BRIGHTON	2135 MA
165230	2200562176	180 TELFORD ST	#617	BRIGHTON	2135 MU LUYE	MU LUYE	DROUJININ 180 TELFORD ST, Unit 617	BRIGHTON	2135 MA
165124	2200562227	180 TELFORD ST	#PS-146	BRIGHTON	2135 FILMORE FARM LIMITED LLC	FILMORE FARM LIMITED LLC	C/O ANNE PEACHER	BOSTON	2110 MA
165184	2200562250	180 TELFORD ST	#PS-214	BRIGHTON	2135 LEE WAN-CHEN	LEE WAN-CHEN	CHENG YU- 180 TELFORD ST, Unit 411	BRIGHTON	2135 MA
165278	2200562264	180 TELFORD ST	#PS-228	BRIGHTON	2135 DOUGLAS R CUBELL 2019 LI	DOUGLAS R CUBELL 2019 LI	CUBELL DO 180 TELFORD ST, Unit 421	BRIGHTON	2135 MA
165178	2200562162	180 TELFORD ST	#609	BRIGHTON	2135 N&M PROPERTIES LLC	N&M PROPERTIES LLC	180 TELFORD ST, Unit 609	BRIGHTON	2135 MA
165164	2200562222	180 TELFORD ST	#PS-141	BRIGHTON	2135 180 TELFORD STREET LLC	180 TELFORD STREET LLC	180 TELFORD ST, Unit 308	BRIGHTON	2135 MA
165187	2200562116	180 TELFORD ST	#504	BRIGHTON	2135 LI XIAOLI	LI XIAOLI	180 TELFORD ST, Unit 504	BRIGHTON	2135 MA
165281	2200562130	180 TELFORD ST	#511	BRIGHTON	2135 LEE MARGARET Y	LEE MARGARET Y	180 TELFORD ST, Unit 511	BRIGHTON	2135 MA
165307	2200581000	1270 SOLDIERS FIELD RD		BRIGHTON	2135 SOLDIERS FIELD ENTERPRISE	SOLDIERS FIELD ENTERPRISES	1270 SOLDIERS FIELD RD	BRIGHTON	2135 MA
165258	2200562106	180 TELFORD ST	#419	BRIGHTON	2135 BHARGAVA PANKAJ	BHARGAVA PANKAJ	BHARGAVA 180 TELFORD ST, Unit 419	BRIGHTON	2135 MA
165238	2200562233	180 TELFORD ST	#PS-152	BRIGHTON	2135 LIU CHENLU	LIU CHENLU	YU LING 180 TELFORD ST, Unit 221	BRIGHTON	2135 MA
165138	2200562052	180 TELFORD ST	#308	BRIGHTON	2135 180 TELFORD STREET LLC	180 TELFORD STREET LLC	180 TELFORD ST, Unit 308	BRIGHTON	2135 MA
165144	2200562212	180 TELFORD ST	#PS-131	BRIGHTON	2135 JESANI PRASAD	JESANI PRASAD	JESANI SHE 180 TELFORD ST, Unit 312	BRIGHTON	2135 MA
165264	2200562168	180 TELFORD ST	#612	BRIGHTON	2135 YANG KYUNG SOO	YANG KYUNG SOO	180 TELFORD ST, Unit 612	BRIGHTON	2135 MA
165158	2200562228	180 TELFORD ST	#PS-147	BRIGHTON	2135 FILMORE FARM LIMITED LLC	FILMORE FARM LIMITED LLC	C/O ANNE PEACHER	BOSTON	2110 MA
165195	2200562248	180 TELFORD ST	#PS-212	BRIGHTON	2135 KAYA UNSAL	KAYA UNSAL	180 TELFORD ST, Unit 614	BRIGHTON	2135 MA
165207	2200562086	180 TELFORD ST	#407	BRIGHTON	2135 CIRILLO CHERYL	CIRILLO CHERYL	BRESSETTE 180 TELFORD ST, Unit 407	BRIGHTON	2135 MA
165250	2200562174	180 TELFORD ST	#615	BRIGHTON	2135 MANI DENKANIKOTA R	MANI DENKANIKOTA R	KAJA LAKSH 180 TELFORD ST, Unit 615	BRIGHTON	2135 MA
165201	2200562241	180 TELFORD ST	#PS-205	BRIGHTON	2135 GE JINGPING	GE JINGPING	180 TELFORD ST, Unit 408	BRIGHTON	2135 MA
165265	2200562178	180 TELFORD ST	#619	BRIGHTON	2135 MA LIN	MA LIN	TU ZHIDAN 28 RICHARD ST	MEDFORD	2155 MA
165133	2200562208	180 TELFORD ST	#PS-127	BRIGHTON	2135 DAI WEI	DAI WEI	180 TELFORD ST, Unit 409	BRIGHTON	2135 MA
165219	2200562090	180 TELFORD ST	#409	BRIGHTON	2135 DAI WEI	DAI WEI	180 TELFORD ST, Unit 409	BRIGHTON	2135 MA
165173	2200562242	180 TELFORD ST	#PS-206	BRIGHTON	2135 CHEN CUILIN	CHEN CUILIN	180 TELFORD ST, Unit 515	BRIGHTON	2135 MA
165179	2200562189	180 TELFORD ST	#PS-108	BRIGHTON	2135 LEE MARGARET Y	LEE MARGARET Y	180 TELFORD ST, Unit 511	BRIGHTON	2135 MA
165273	2200562010	180 TELFORD ST		BRIGHTON	2135 TELFORD 180 CONDOMINIUM	TELFORD 180 CONDOMINIUM	DIV TELFORD 125 HIGH ST, Unit 21 ST FLOOR	BOSTON	2110 MA
165279	2200562040	180 TELFORD ST	#302	BRIGHTON	2135 TORRES SETH	TORRES SETH	180 TELFORD ST, Unit 302	BRIGHTON	2135 MA
165225	2200562122	180 TELFORD ST	#507	BRIGHTON	2135 WEST FRANCES	WEST FRANCES	WEST CHAF 95 FOUNTAIN ST	NEWTON	2465 MA
165259	2200562108	180 TELFORD ST	#421	BRIGHTON	2135 DOUGLAS R CUBELL 2019 LI	DOUGLAS R CUBELL 2019 LI	CUBELL DO 180 TELFORD ST, Unit 421	BRIGHTON	2135 MA
165233	2200562260	180 TELFORD ST	#PS-224	BRIGHTON	2135 SAYED AHMED AHMED SAM	SAYED AHMED AHMED SAMIR ABDEL S.	180 TELFORD ST, Unit 404	BRIGHTON	2135 MA
165282	2200562132	180 TELFORD ST	#512	BRIGHTON	2135 CHRISTO MICHAEL	CHRISTO MICHAEL	CHRISTO JE 180 TELFORD ST, Unit 512	BRIGHTON	2135 MA
165139	2200562112	180 TELFORD ST	#502	BRIGHTON	2135 YI NA	YI NA	180 TELFORD ST, Unit 502	BRIGHTON	2135 MA
165216	2200562194	180 TELFORD ST	#PS-113	BRIGHTON	2135 YANG KYUNG SOO	YANG KYUNG SOO	180 TELFORD ST, Unit 612	BRIGHTON	2135 MA
165190	2200562254	180 TELFORD ST	#PS-218	BRIGHTON	2135 SALCICCIOLI JUSTIN D	SALCICCIOLI JUSTIN D	SALCICCIOLI 180 TELFORD ST, Unit 311	BRIGHTON	2135 MA
165239	2200562261	180 TELFORD ST	#PS-225	BRIGHTON	2135 CHOW CHUNG-YU	CHOW CHUNG-YU	180 TELFORD ST, Unit 606	BRIGHTON	2135 MA
165253	2200562076	180 TELFORD ST	#402	BRIGHTON	2135 GYURIS JENO	GYURIS JENO	180 TELFORD ST, Unit 402	BRIGHTON	2135 MA
165159	2200562244	180 TELFORD ST	#PS-208	BRIGHTON	2135 MANI DENKANIKOTA R	MANI DENKANIKOTA R	KAJA LAKSH 180 TELFORD ST, Unit 615	BRIGHTON	2135 MA
165196	2200562100	180 TELFORD ST	#414	BRIGHTON	2135 CRETE BRIAN R	CRETE BRIAN R	180 TELFORD ST, Unit 414	BRIGHTON	2135 MA
165153	2200562200	180 TELFORD ST	#PS-119	BRIGHTON	2135 CRUZ MICHAEL	CRUZ MICHAEL	180 TELFORD ST, Unit 510	BRIGHTON	2135 MA
165202	2200562022	180 TELFORD ST	#211	BRIGHTON	2135 FILMORE FARM LIMITED LLC	FILMORE FARM LIMITED LLC	C/O ANNE PEACHER	BOSTON	2110 MA
165176	2200562016	180 TELFORD ST	#206	BRIGHTON	2135 PATTI MICHAEL D	PATTI MICHAEL D	180 TELFORD ST, Unit 206	BRIGHTON	2135 MA

165199	2200562221	180 TELFORD ST	#PS-140	BRIGHTON	2135 JUSTIN GOULD REVOCABLE	JUSTIN GOULD REVOCABLE	GOULD JUS 20 CLAREMONT PARK #2 ST	BOSTON	2118 MA
165222	2200562018	180 TELFORD ST	#207	BRIGHTON	2135 GERMAN RITA MATILDE	GERMAN RITA MATILDE	180 TELFORD ST, Unit 207	BRIGHTON	2135 MA
165245	2200562154	180 TELFORD ST	#605	BRIGHTON	2135 WANG YAN	WANG YAN	180 TELFORD ST, Unit 605	BRIGHTON	2135 MA
165170	2200562110	180 TELFORD ST	#501	BRIGHTON	2135 CUI SHAOCHENG	CUI SHAOCHENG	GUO YING 180 TELFORD ST, Unit 501	BRIGHTON	2135 MA
165182	2200562213	180 TELFORD ST	#PS-132	BRIGHTON	2135 WANG GEORGE	WANG GEORGE	95 FOUNTAIN ST	NEWTON	2465 MA
165136	2200562012	180 TELFORD ST	#203	BRIGHTON	2135 TRINIDAD MACHERRYLIN	TRINIDAD MACHERRYLIN	180 TELFORD ST, Unit 203	BRIGHTON	2135 MA
165130	2200562203	180 TELFORD ST	#PS-122	BRIGHTON	2135 PATTI MICHAEL D	PATTI MICHAEL D	180 TELFORD ST, Unit 206	BRIGHTON	2135 MA
165276	2200562226	180 TELFORD ST	#PS-145	BRIGHTON	2135 HSU NATHAN SHIHAYAO	HSU NATHAN SHIHAYAO	180 TELFORD ST, Unit 604	BRIGHTON	2135 MA
165236	2200562042	180 TELFORD ST	#303	BRIGHTON	2135 RTC3 TELFORD LLC	RTC3 TELFORD LLC	9 KEELER FARM RD	LEXINGTON	2420 MA
165262	2200562060	180 TELFORD ST	#312	BRIGHTON	2135 JESANI PRASAD	JESANI PRASAD	JESANI SHE 180 TELFORD ST, Unit 312	BRIGHTON	2135 MA
165119	2200562064	180 TELFORD ST	#314	BRIGHTON	2135 LIANG TONY	LIANG TONY	180 TELFORD ST, Unit 314	BRIGHTON	2135 MA
165162	2200562202	180 TELFORD ST	#PS-121	BRIGHTON	2135 YEE KENNETH MIN	YEE KENNETH MIN	YEE PAULIN 180 TELFORD ST, Unit 309	BRIGHTON	2135 MA
165285	2200562164	180 TELFORD ST	#610	BRIGHTON	2135 WANG GEORGE	WANG GEORGE	95 FOUNTAIN ST	NEWTON	2465 MA
165142	2200562205	180 TELFORD ST	#PS-124	BRIGHTON	2135 ZHANG JUNJIE	ZHANG JUNJIE	180 TELFORD ST, Unit 519	BRIGHTON	2135 MA
165213	2200562187	180 TELFORD ST	#PS-106	BRIGHTON	2135 CUI SHAOCHENG	CUI SHAOCHENG	GUO YING 180 TELFORD ST, Unit 501	BRIGHTON	2135 MA
165193	2200562216	180 TELFORD ST	#PS-135	BRIGHTON	2135 NILAND WALTER	NILAND WALTER	NILAND JIN 180 TELFORD ST, Unit 403	BRIGHTON	2135 MA
165205	2200562056	180 TELFORD ST	#310	BRIGHTON	2135 JUSTIN GOULD REVOCABLE	JUSTIN GOULD REVOCABLE	GOULD JUS 20 CLAREMONT PARK #2 ST	BOSTON	2118 MA
165242	2200562237	180 TELFORD ST	#PS-201	BRIGHTON	2135 LONGANI GULSHAN	LONGANI GULSHAN	LONGANI A 9 MINK TRAP LN	SHARON	2067 MA
165256	2200562036	180 TELFORD ST	#221	BRIGHTON	2135 LIU CHENLU	LIU CHENLU	YU LING 180 TELFORD ST, Unit 221	BRIGHTON	2135 MA
165150	2200562258	180 TELFORD ST	#PS-222	BRIGHTON	2135 GYURIS JENO	GYURIS JENO	180 TELFORD ST, Unit 402	BRIGHTON	2135 MA
165156	2200562204	180 TELFORD ST	#PS-123	BRIGHTON	2135 WANG YAN	WANG YAN	180 TELFORD ST, Unit 605	BRIGHTON	2135 MA
165299	2200577000	525 WESTERN AV		BRIGHTON	2135 COMMONWEALTH OF MASS	COMMONWEALTH OF MASSCHUSETTS	525 WESTERN AVE	ALLSTON	2134 MA
165271	2200562138	180 TELFORD ST	#515	BRIGHTON	2135 CHEN CUILIN	CHEN CUILIN	180 TELFORD ST, Unit 515	BRIGHTON	2135 MA
165248	2200562197	180 TELFORD ST	#PS-116	BRIGHTON	2135 TRINIDAD MACHERRYLIN	TRINIDAD MACHERRYLIN	180 TELFORD ST, Unit 203	BRIGHTON	2135 MA
165277	2200562229	180 TELFORD ST	#PS-148	BRIGHTON	2135 DOUGLAS R CUBELL 2019 LI	DOUGLAS R CUBELL 2019 LI	CUBELL DO 180 TELFORD ST, Unit 421	BRIGHTON	2135 MA
165217	2200562054	180 TELFORD ST	#309	BRIGHTON	2135 YEE KENNETH MIN	YEE KENNETH MIN	YEE PAULIN 180 TELFORD ST, Unit 309	BRIGHTON	2135 MA
165231	2200562246	180 TELFORD ST	#PS-210	BRIGHTON	2135 LI BIN	LI BIN	180 TELFORD ST, Unit 517	BRIGHTON	2135 MA
165171	2200562181	180 TELFORD ST	#PS-100	BRIGHTON	2135 LUO JIAN	LUO JIAN	LIU LUCY 180 TELFORD ST, Unit 219	BRIGHTON	2135 MA
165125	2200562230	180 TELFORD ST	#PS-149	BRIGHTON	2135 ALEMIAN ANDREW	ALEMIAN ANDREW	180 TELFORD ST, Unit 602	BRIGHTON	2135 MA
165131	2200562206	180 TELFORD ST	#PS-125	BRIGHTON	2135 WEST FRANCES	WEST FRANCES	WEST CHAF 180 TELFORD ST, Unit 507	BRIGHTON	2135 MA
165177	2200562024	180 TELFORD ST	#212	BRIGHTON	2135 LEE B MINSUK	LEE B MINSUK	180 TELFORD ST, Unit 212	BRIGHTON	2135 MA
165188	2200562126	180 TELFORD ST	#509	BRIGHTON	2135 NASSEH AZADEH	NASSEH AZADEH	NASSEH HE 180 TELFORD ST, Unit 509	BRIGHTON	2135 MA
165257	2200562068	180 TELFORD ST	#317	BRIGHTON	2135 HADDAD REHAM	HADDAD REHAM	180 TELFORD ST, Unit 317	BRIGHTON	2135 MA
165137	2200562048	180 TELFORD ST	#306	BRIGHTON	2135 HUYNH AMY	HUYNH AMY	180 TELFORD ST, Unit 306	BRIGHTON	2135 MA
165237	2200562078	180 TELFORD ST	#403	BRIGHTON	2135 NILAND WALTER	NILAND WALTER	NILAND JIN 180 TELFORD ST, Unit 403	BRIGHTON	2135 MA
165165	2200562240	180 TELFORD ST	#PS-204	BRIGHTON	2135 N&M PROPERTIES LLC	N&M PROPERTIES LLC	180 TELFORD ST, Unit 609	BRIGHTON	2135 MA
165214	2200562156	180 TELFORD ST	#606	BRIGHTON	2135 CHOW CHUNG-YU	CHOW CHUNG-YU	180 TELFORD ST, Unit 606	BRIGHTON	2135 MA
165194	2200562239	180 TELFORD ST	#PS-203	BRIGHTON	2135 CEKIN MEHMET YAGIZ	CEKIN MEHMET YAGIZ	CEKIN ESEL 180 TELFORD ST, Unit 321	BRIGHTON	2135 MA
165145	2200562214	180 TELFORD ST	#PS-133	BRIGHTON	2135 LEE B MINSUK	LEE B MINSUK	180 TELFORD ST, Unit 212	BRIGHTON	2135 MA
165157	2200562224	180 TELFORD ST	#PS-143	BRIGHTON	2135 HADDAD REHAM	HADDAD REHAM	180 TELFORD ST, Unit 317	BRIGHTON	2135 MA
165208	2200562128	180 TELFORD ST	#510	BRIGHTON	2135 CRUZ MICHAEL	CRUZ MICHAEL	180 TELFORD ST, Unit 510	BRIGHTON	2135 MA
165151	2200562148	180 TELFORD ST	#602	BRIGHTON	2135 ALEMIAN ANDREW	ALEMIAN ANDREW	180 TELFORD ST, Unit 602	BRIGHTON	2135 MA
165251	2200562182	180 TELFORD ST	#PS-101	BRIGHTON	2135 KURI FERNANDO TUBILLA	KURI FERNANDO TUBILLA	180 TELFORD ST, Unit 611	BRIGHTON	2135 MA
165268	2200562072	180 TELFORD ST	#321	BRIGHTON	2135 CEKIN MEHMET YAGIZ	CEKIN MEHMET YAGIZ	CEKIN ESEL 180 TELFORD ST, Unit 321	BRIGHTON	2135 MA
165122	2200562257	180 TELFORD ST	#PS-221	BRIGHTON	2135 BOVET DAVID	BOVET DAVID	BOVET MAI 49 NORTH HANCOCK ST	LEXINGTON	2420 MA
165134	2200562210	180 TELFORD ST	#PS-129	BRIGHTON	2135 NULL	NULL	NULL NULL	NULL	ONULL MA
165220	2200562249	180 TELFORD ST	#PS-213	BRIGHTON	2135 LEE WAN-CHEN	LEE WAN-CHEN	CHENG YU- 180 TELFORD ST, Unit 411	BRIGHTON	2135 MA
165274	2200562186	180 TELFORD ST	#PS-105	BRIGHTON	2135 CUI SHAOCHENG	CUI SHAOCHENG	GUO YING 180 TELFORD ST, Unit 501	BRIGHTON	2135 MA
165280	2200562114	180 TELFORD ST	#503	BRIGHTON	2135 BOVET DAVID	BOVET DAVID	BOVET MAI 49 NORTH HANCOCK ST	LEXINGTON	2420 MA

165174	2200562247	180 TELFORD ST	#PS-211	BRIGHTON	2135 KAYA UNSAL	KAYA UNSAL	180 TELFORD ST, Unit 614	BRIGHTON	2135 MA
165228	2200562104	180 TELFORD ST	#417	BRIGHTON	2135 CHANG SEHOON	CHANG SEHOON	180 TELFORD ST, Unit 417	BRIGHTON	2135 MA
165128	2200562253	180 TELFORD ST	#PS-217	BRIGHTON	2135 MU LUYE	MU LUYE	DROUJININ 180 TELFORD ST, Unit 617	BRIGHTON	2135 MA
165283	2200562142	180 TELFORD ST	#519	BRIGHTON	2135 ZHANG JUNJIE	ZHANG JUNJIE	180 TELFORD ST, Unit 519	BRIGHTON	2135 MA
165211	2200562184	180 TELFORD ST	#PS-103	BRIGHTON	2135 CHANG SEHOON	CHANG SEHOON	180 TELFORD ST, Unit 417	BRIGHTON	2135 MA
165260	2200562136	180 TELFORD ST	#514	BRIGHTON	2135 WU XIAOLE	WU XIAOLE	180 TELFORD ST, Unit 514	BRIGHTON	2135 MA
165234	2200562020	180 TELFORD ST	#208	BRIGHTON	2135 ZHAO JENNY J	ZHAO JENNY J	180 TELFORD ST, Unit 208	BRIGHTON	2135 MA
165185	2200562066	180 TELFORD ST	#315	BRIGHTON	2135 HUANG CHENG	HUANG CHENG	180 TELFORD ST, Unit 315	BRIGHTON	2135 MA
165191	2200562050	180 TELFORD ST	#307	BRIGHTON	2135 MANGO ALEJANDRO JUAN	MANGO ALEJANDRO JUAN	MANGO CA 10 MARGARET LANE	BILLERICA	1821 MA
165168	2200562088	180 TELFORD ST	#408	BRIGHTON	2135 GE JINGPING	GE JINGPING	180 TELFORD ST, Unit 408	BRIGHTON	2135 MA
165240	2200562220	180 TELFORD ST	#PS-139	BRIGHTON	2135 FANG SHANG	FANG SHANG	180 TELFORD ST, Unit 608	BRIGHTON	2135 MA
165254	2200562124	180 TELFORD ST	#508	BRIGHTON	2135 LONGANI GULSHAN	LONGANI GULSHAN	LONGANI A 9 MINK TRAP LN	SHARON	2067 MA
165148	2200562245	180 TELFORD ST	#PS-209	BRIGHTON	2135 HUYNH AMY	HUYNH AMY	180 TELFORD ST, Unit 306	BRIGHTON	2135 MA
165197	2200562146	180 TELFORD ST	#601	BRIGHTON	2135 ELLISON AARON MAXWELL	ELLISON AARON MAXWELL	CHUA SIEW 180 TELFORD ST, Unit 601	BRIGHTON	2135 MA
165154	2200562255	180 TELFORD ST	#PS-219	BRIGHTON	2135 SALCICCIOLI JUSTIN D	SALCICCIOLI JUSTIN D	SALCICCIOL 180 TELFORD ST, Unit 311	BRIGHTON	2135 MA
165129	2200562256	180 TELFORD ST	#PS-220	BRIGHTON	2135 NULL	NULL	NULL NULL	NULL	ONULL MA
165200	2200562238	180 TELFORD ST	#PS-202	BRIGHTON	2135 YEE KENNETH MIN	YEE KENNETH MIN	YEE PAULIN 180 TELFORD ST, Unit 309	BRIGHTON	2135 MA
165223	2200562034	180 TELFORD ST	#219	BRIGHTON	2135 LUO JIAN	LUO JIAN	LIU LUCY 180 TELFORD ST, Unit 219	BRIGHTON	2135 MA
165246	2200562172	180 TELFORD ST	#614	BRIGHTON	2135 KAYA UNSAL	KAYA UNSAL	180 TELFORD ST, Unit 614	BRIGHTON	2135 MA
165269	2200562084	180 TELFORD ST	#406	BRIGHTON	2135 GAO HONGYI	GAO HONGYI	180 TELFORD ST, Unit 406	BRIGHTON	2135 MA
165123	2200562263	180 TELFORD ST	#PS-227	BRIGHTON	2135 CHRISTO MICHAEL	CHRISTO MICHAEL	CHRISTO JE 180 TELFORD ST, Unit 512	BRIGHTON	2135 MA
165229	2200562120	180 TELFORD ST	#506	BRIGHTON	2135 CHAN DONALD	CHAN DONALD	180 TELFORD ST, Unit 506	BRIGHTON	2135 MA
165169	2200562092	180 TELFORD ST	#410	BRIGHTON	2135 GALLIGAN KELLY ELIZABETH	GALLIGAN KELLY ELIZABETH	180 TELFORD ST, Unit 410	BRIGHTON	2135 MA
165183	2200562218	180 TELFORD ST	#PS-137	BRIGHTON	2135 BHARGAVA PANKAJ	BHARGAVA PANKAJ	BHARGAVA 180 TELFORD ST, Unit 419	BRIGHTON	2135 MA
165275	2200562223	180 TELFORD ST	#PS-142	BRIGHTON	2135 HUANG CHENG	HUANG CHENG	180 TELFORD ST, Unit 315	BRIGHTON	2135 MA
165212	2200562185	180 TELFORD ST	#PS-104	BRIGHTON	2135 NASSEH AZADEH	NASSEH AZADEH	NASSEH HE 180 TELFORD ST, Unit 509	BRIGHTON	2135 MA
165235	2200562032	180 TELFORD ST	#217	BRIGHTON	2135 VAITHILINGAM JAYAMOORT	VAITHILINGAM JAYAMOOR	JAYAMOOR 180 TELFORD ST, Unit 217	BRIGHTON	2135 MA
165306	2200580010	1274 SOLDIERS FIELD RD		BRIGHTON	2135 SOLDIERS FIELD ENTERPRISE	SOLDIERS FIELD ENTERPRISES LLC	1270 SOLDIERS FIELD RD	BRIGHTON	2135 MA
165120	2200562070	180 TELFORD ST	#319	BRIGHTON	2135 TIAN DI	TIAN DI	QIAN YI 180 TELFORD ST, Unit 319	BRIGHTON	2135 MA
165286	2200563020	365 WESTERN AV		BRIGHTON	2135 TERRA ASSOCIATES PARTNEI	TERRA ASSOCIATES PARTNERSHIP LLC	21 PRISCILLA BEACH RD	PLYMOUTH	2360 MA
165143	2200562209	180 TELFORD ST	#PS-128	BRIGHTON	2135 BUTT SAQUIB BASHEER	BUTT SAQUIB BASHEER	180 TELFORD ST, Unit 304	BRIGHTON	2135 MA
165186	2200562080	180 TELFORD ST	#404	BRIGHTON	2135 SAYED AHMED AHMED SAM	SAYED AHMED AHMED SAMIR ABDEL S	180 TELFORD ST, Unit 404	BRIGHTON	2135 MA
165192	2200562196	180 TELFORD ST	#PS-115	BRIGHTON	2135 JUSTIN GOULD REVOCABLE	JUSTIN GOULD REVOCABLE	GOULD JUS 20 CLAREMONT PARK #2 ST	BOSTON	2118 MA
165163	2200562219	180 TELFORD ST	#PS-138	BRIGHTON	2135 TELFORD 180 CONDOMINIUI	TELFORD 180 CONDOMINIL DIV TELFOR	C/O LIN MA	MEDFORD	2155 MA
165263	2200562098	180 TELFORD ST	#413	BRIGHTON	2135 DOWNING IAN	DOWNING IAN	BROWN SH 180 TELFORD ST, Unit 413	BRIGHTON	2135 MA
165206	2200562058	180 TELFORD ST	#311	BRIGHTON	2135 SALCICCIOLI JUSTIN D	SALCICCIOLI JUSTIN D	SALCICCIOL 180 TELFORD ST, Unit 311	BRIGHTON	2135 MA
165243	2200562243	180 TELFORD ST	#PS-207	BRIGHTON	2135 MANGO ALEJANDRO JUAN	MANGO ALEJANDRO JUAN	MANGO CA 10 MARGARET LANE	BILLERICA	1821 MA
165255	2200562134	180 TELFORD ST	#513	BRIGHTON	2135 MZC PARTNERS (I) LLC	MZC PARTNERS (I) LLC	30 EAST 65TH ST, Unit 8A	NEW YORK	10065 NY
165149	2200562252	180 TELFORD ST	#PS-216	BRIGHTON	2135 SHI YI RAN	SHI YI RAN	CHEN YE KE 180 TELFORD ST, Unit 214	BRIGHTON	2135 MA
165249	2200562199	180 TELFORD ST	#PS-118	BRIGHTON	2135 CHOU BRYAN	CHOU BRYAN	KIM JUNGS 180 TELFORD ST, Unit 607	BRIGHTON	2135 MA
165272	2200562158	180 TELFORD ST	#607	BRIGHTON	2135 CHOU BRYAN	CHOU BRYAN	KIM JUNGS 180 TELFORD ST, Unit 607	BRIGHTON	2135 MA
165266	2200562191	180 TELFORD ST	#PS-110	BRIGHTON	2135 THOMAS VIJAY	THOMAS VIJAY	THOMAS R 180 TELFORD ST, Unit 415	BRIGHTON	2135 MA
165172	2200562235	180 TELFORD ST	#PS-154	BRIGHTON	2135 CIRILLO CHERYL	CIRILLO CHERYL	BRESSETTE 180 TELFORD ST, Unit 407	BRIGHTON	2135 MA
165232	2200562259	180 TELFORD ST	#PS-223	BRIGHTON	2135 LI XIAOLI	LI XIAOLI	180 TELFORD ST, Unit 504	BRIGHTON	2135 MA
165126	2200562231	180 TELFORD ST	#PS-150	BRIGHTON	2135 WU XIAOLE	WU XIAOLE	180 TELFORD ST, Unit 514	BRIGHTON	2135 MA
165132	2200562207	180 TELFORD ST	#PS-126	BRIGHTON	2135 WANG SIYI	WANG SIYI	CHEN YAJIN 180 TELFORD ST, Unit 505	BRIGHTON	2135 MA
165180	2200562192	180 TELFORD ST	#PS-111	BRIGHTON	2135 TORRES SETH	TORRES SETH	180 TELFORD ST, Unit 302	BRIGHTON	2135 MA
165226	2200562096	180 TELFORD ST	#412	BRIGHTON	2135 CHANG MONICA	CHANG MONICA	180 TELFORD ST, Unit 412	BRIGHTON	2135 MA
165117	2200562026	180 TELFORD ST	#213	BRIGHTON	2135 ZHAO PING	ZHAO PING	50 UNION AVE UNIT 4	NEW PROVIDEI	7974 NJ

165209	2200562144	180 TELFORD ST #521	BRIGHTON	2135 YE XUAN	YE XUAN	3 SACO ST	NEWTON	2464 MA
165215	2200562193	180 TELFORD ST #PS-112	BRIGHTON	2135 CHEN ZHILIN	CHEN ZHILIN	180 TELFORD ST, Unit 603	BRIGHTON	2135 MA
165166	2200562044	180 TELFORD ST #304	BRIGHTON	2135 BUTT SAQUIB BASHEER	BUTT SAQUIB BASHEER	180 TELFORD ST, Unit 304	BRIGHTON	2135 MA
165140	2200562170	180 TELFORD ST #613	BRIGHTON	2135 MA KAISHI	MA KAISHI	180 TELFORD ST, Unit 613	BRIGHTON	2135 MA
165189	2200562140	180 TELFORD ST #517	BRIGHTON	2135 LI BIN	LI BIN	180 TELFORD ST, Unit 517	BRIGHTON	2135 MA
165160	2200562183	180 TELFORD ST #PS-102	BRIGHTON	2135 KURI FERNANDO TUBILLA	KURI FERNANDO TUBILLA	180 TELFORD ST, Unit 611	BRIGHTON	2135 MA
165146	2200562217	180 TELFORD ST #PS-136	BRIGHTON	2135 KAKKAR JAYESH	KAKKAR JAYESH	180 TELFORD ST, Unit 215	BRIGHTON	2135 MA
165203	2200562030	180 TELFORD ST #215	BRIGHTON	2135 KAKKAR JAYESH	KAKKAR JAYESH	180 TELFORD ST, Unit 215	BRIGHTON	2135 MA
165252	2200562038	180 TELFORD ST #301	BRIGHTON	2135 KUR-ROCCO IWONA	KUR-ROCCO IWONA	180 TELFORD ST, Unit 301	BRIGHTON	2135 MA
165152	2200562198	180 TELFORD ST #PS-117	BRIGHTON	2135 RTC3 TELFORD LLC	RTC3 TELFORD LLC	9 KEELER FARM RD	LEXINGTON	2420 MA
165092	2200533000	69 79 N HARVARD ST	BRIGHTON	2135 HARVARD COLLEGE	HARVARD COLLEGE	69 NO HARVARD	ALLSTON	2134 MA
165091	2200532001	SOLDIERS FIELD RD	BRIGHTON	2135 COMMWLTH OF MASS	COMMWLTH OF MASS	SOLDIERS FIELD RD	ALLSTON	2163 MA
165301	2200577010	1345 SOLDIERS FIELD RD	BRIGHTON	2135 PRESIDENT & FELLOWS OF	PRESIDENT & FELLOWS OF	1350 MASSACHUSETTS AV #98C	CAMBRIDGE	2138 MA
165081	2200480000	610 640 SOLDIERS FIELD RD	BRIGHTON	2135 HARVARD COLLEGE	HARVARD COLLEGE	610 SOLDIERS FIELD RD	ALLSTON	2163 MA
165090	2200530000	60 16 N HARVARD ST	BRIGHTON	2135 HARVARD COLLEGE	HARVARD COLLEGE	60 NO HARVARD	ALLSTON	2134 MA
165082	2200481000	1 WESTERN AV	BRIGHTON	2135 HARVARD COLLEGE	HARVARD COLLEGE	1350 MASS AV #836	CAMBRIDGE	2138 MA
165080	2200470000	CHARLES RIVER	BRIGHTON	2135 COMMONWLTH OF MASS M	COMMONWLTH OF MASS M D C	CHARLES RIVER	ALLSTON	2134 MA
165027	2200302000	WESTERN AV	ALLSTON	2134 COMMWLTH OF MASS	COMMWLTH OF MASS	WESTERN AVE	ALLSTON	2134 MA
165025	2200301100	1 SOLDIERS FIELD RD	ALLSTON	2134 PRESIDENT AND FELLOWS O	PRESIDENT AND FELLOWS OF	1350 MASSACHUSETTS AV	CAMBRIDGE	2138 MA
165023	2200301000	WESTERN AV	ALLSTON	2134 PRESIDENT & FELLOWS HAR'	PRESIDENT & FELLOWS HARVARD	1350 MASS AVE #19	CAMBRIDGE	2138 MA
156468	2100395000	BOSTON UNI BRIDGE ZZ	ALLSTON	2134 COMMWLTH OF MASS	COMMWLTH OF MASS	BOSTON UNI BRIDGE	BOSTON	2115 MA
156476	2100401000	899 - 925 COMMONWEAL	ALLSTON	2134 BOSTON UNIVERSITY	BOSTON UNIVERSITY	899 COMMONWEALTH AVE	BOSTON	2215 MA
164935	2200101001	52 CAMBRIDGE ST	ALLSTON	2134 HAWKEYE LIMITED PARTNEF	HAWKEYE LIMITED PARTNERSHIP	52 CAMBRIDGE ST	ALLSTON	2134 MA
164938	2200104000	CAMBRIDGE ST	ALLSTON	2134 CSX TRANSPORTATION INC	CSX TRANSPORTATION INC	500 WATER ST J- 910	JACKSONVILLE	32202 FL
156465	2100370000	UNIVERSITY RD	BOSTON	2215 COMMWLTH OF MASS	COMMWLTH OF MASS	UNIVERSITY RD	BOSTON	2215 MA
165027	2200302000	WESTERN AV	ALLSTON	2134 COMMWLTH OF MASS	COMMWLTH OF MASS	WESTERN AVE	ALLSTON	2134 MA
156474	2100400000	25 BUICK ST	BOSTON	2215 BOSTON UNIVERSITY	BOSTON UNIVERSITY	25 BUICK	BOSTON	2215 MA
156471	2100397000	855 - 859 COMMONWEAL	BOSTON	2215 BOSTON UNIVERSITY	BOSTON UNIVERSITY	855 COMMONWEALTH AVE	BOSTON	2215 MA
164939	2200104010	CAMBRIDGE ST	ALLSTON	2134 HARVARD UNIVERSITY BEAC	HARVARD UNIVERSITY BEACON	1350 MASS AV HOLYOKE CTR #	CAMBRIDGE	2138 MA
156466	2100392000	785 795 COMMONWEAL	BOSTON	2115 BOSTON UNIVERSITY TRSTS	BOSTON UNIVERSITY TRSTS	785 COMMONWEALTH AVE	BOSTON	2115 MA
156472	2100398000	871 COMMONWEALTH AV	BOSTON	2116 BOSTON UNIVERSITY TRS	BOSTON UNIVERSITY TRS	871 COMMONWEALTH AVE	BOSTON	2215 MA
164942	2200107010	CAMBRIDGE ST	BOSTON	2134 HARVARD UNIVERSITY BEAC	HARVARD UNIVERSITY BEACON	1350 MASS AV-HOLYOKE CTR #	CAMBRIDGE	2138 MA
165028	2200303000	SOLDIERS FIELD RD	ALLSTON	2134 HARVARD UNIVERSITY BEAC	HARVARD UNIVERSITY BEACON YARDS	1350 MASSACHUSETTS AVE	CAMBRIDGE	2138 MA
164936	2200102000	400 SOLDIERS FIELD RD	ALLSTON	2134 400 SOLDIERS FIELD RD	400 SOLDIERS FIELD RD	755 CROSSOVER LANE	MEMPHIS	38117 TN
156469	2100396000	COMMONWEALTH AV	ALLSTON	2134 MASS TURNPIKE AUTH CL62	MASS TURNPIKE AUTH CL62	COMMONWEALTH AVE	BOSTON	2215 MA
156475	2100400001	BUICK ST	BOSTON	2116 BOSTON UNIVERSITY	BOSTON UNIVERSITY	881 COMMONWEALTH AVE 4TI	BOSTON	2215 MA
164937	2200103000	CAMBRIDGE ST	ALLSTON	2134 COMMONWLTH OF MASS	COMMONWLTH OF MASS	CAMBRIDGE	ALLSTON	2134 MA
156470	2100396010	SOLDIERS FIELD RD	ALLSTON	2134 HARVARD UNIVERSITY BEAC	HARVARD UNIVERSITY BEACON	1350 MASS AV-HOLYOKE CTR #	CAMBRIDGE	2138 MA
164940	2200105000	CAMBRIDGE ST	ALLSTON	2134 HARVARD UNIVERSITY BEAC	HARVARD UNIVERSITY BEACON	1350 MASS AV-HOLYOKE CTR #	CAMBRIDGE	2138 MA
156467	2100394000	SOLDIERS FIELD RD	ALLSTON	2134 BOSTON UNIVERSITY TRSTS	BOSTON UNIVERSITY TRSTS	SOLDIERS FIELD RD	BOSTON	2215 MA
165023	2200301000	WESTERN AV	ALLSTON	2134 PRESIDENT & FELLOWS HAR'	PRESIDENT & FELLOWS HARVARD	1350 MASS AVE #19	CAMBRIDGE	2138 MA
156462	2100359000	226 BAY STATE RD	BOSTON	2215 BOSTON UNIVERSITY TRSTS	BOSTON UNIVERSITY TRSTS OF	226 BAY STATE RD	BOSTON	2215 MA
156465	2100370000	UNIVERSITY RD	BOSTON	2215 COMMWLTH OF MASS	COMMWLTH OF MASS	UNIVERSITY RD	BOSTON	2215 MA
156459	2100357000	BAY STATE RD	BOSTON	2115 BOSTON UNIVERSITY TRSTS	BOSTON UNIVERSITY TRSTS	BAY STATE RD	BOSTON	2215 MA
156460	2100357001	GRANBY ST	BOSTON	2215 CITY OF BOSTON	CITY OF BOSTON	GRANBY	BOSTON	2215 MA
156463	2100360000	685 777 COMMONWEAL	BOSTON	2215 BOSTON UNIVERSITY TRSTS	BOSTON UNIVERSITY TRSTS	881 COMMONWEALTH AV &	BOSTON	2215 MA
156457	2100355000	225 BAY STATE RD	BOSTON	2215 TRUSTEES OF BOSTON UNIV	TRUSTEES OF BOSTON UNIVERSITY	225 BAY STATE RD	BOSTON	2215 MA
156466	2100392000	785 795 COMMONWEAL	BOSTON	2115 BOSTON UNIVERSITY TRSTS	BOSTON UNIVERSITY TRSTS	785 COMMONWEALTH AVE	BOSTON	2115 MA
156458	2100356000	231 233 BAY STATE RD	BOSTON	2215 TRUSTEES OF BOSTON UNIV	TRUSTEES OF BOSTON UNIVERSIT	881 COMMONWEALTH AV	BOSTON	2215 MA

156464	2100361000	UNIVERSITY RD	BOSTON	2215 BOSTON UNIVERSITY TRS OF BOSTON UNIVERSITY TRS OF	UNIVERSITY RD	BROOKLINE	2445 MA
156461	2100358000	232 BAY STATE RD	BOSTON	2215 BOSTON UNIVERSITY TRS BOSTON UNIVERSITY TRS	232 BAY STATE RD	BOSTON	2215 MA
156465	2100370000	UNIVERSITY RD	BOSTON	2215 COMMWLTH OF MASS COMMWLTH OF MASS	UNIVERSITY RD	BOSTON	2215 MA
51791	504077000	209 BAY STATE RD	BOSTON	2215 BOSTON UNIVERSITY TRSTS BOSTON UNIVERSITY TRSTS OF	209 BAY STATE RD	BOSTON	2215 MA
51792	504078000	211 BAY STATE RD	BOSTON	2215 ROMAN CATH ARCH OF BOS ROMAN CATH ARCH OF BOS	211 BAY STATE RD	BOSTON	2215 MA
51790	504076000	207 BAY STATE RD	BOSTON	2215 BOSTON UNIVERSITY TRSTS BOSTON UNIVERSITY TRSTS OF	207 BAY STATE RD	BOSTON	2215 MA
51793	504079000	213 -217 BAY STATE RD	BOSTON	2215 TRSUTEES OF BOSTON UNIV/ TRSUTEES OF BOSTON UNIVERSIT	213 BAY STATE RD	BOSTON	2215 MA
50382	503747000	BAY STATE RD	BOSTON	2215 COMMWLTH OF MASS COMMWLTH OF MASS	BAY STATE RD	BOSTON	2215 MA
51788	504074000	203 BAY STATE RD	BOSTON	2215 BOSTON UNIVERSITY TRSTS BOSTON UNIVERSITY TRSTS	203 BAY STATE RD	BOSTON	2215 MA
51785	504071000	197 BAY STATE RD	BOSTON	2215 BOSTON UNIVERSITY TRST O BOSTON UNIVERSITY TRST OF	197 BAY STATE RD	BOSTON	2215 MA
51786	504072000	199 BAY STATE RD	BOSTON	2215 BOSTON UNIVERSITY TRS OF BOSTON UNIVERSITY TRS OF	199 BAY STATE RD	BOSTON	2215 MA
51783	504069000	193 BAY STATE RD	BOSTON	2215 BOSTON UNIVERSITY TRSTS BOSTON UNIVERSITY TRSTS OF	193 BAY STATE RD	BOSTON	2215 MA
51789	504075000	205 BAY STATE RD	BOSTON	2215 TRUSTEES OF BOSTON UNIV TRUSTEES OF BOSTON UNIV	881 COMMONWEALTH AV	BOSTON	2215 MA
51784	504070000	195 BAY STATE RD	BOSTON	2215 BOSTON UNIVERSITY TRSTS BOSTON UNIVERSITY TRSTS	195 BAY STATE RD	BOSTON	2215 MA
50382	503747000	BAY STATE RD	BOSTON	2215 COMMWLTH OF MASS COMMWLTH OF MASS	BAY STATE RD	BOSTON	2215 MA
51787	504073000	201 BAY STATE RD	BOSTON	2215 BOSTON UNIVERSITY TRS OF BOSTON UNIVERSITY TRS OF	201 BAY STATE RD	BOSTON	2215 MA
51782	504068000	191 BAY STATE RD	BOSTON	2215 BOS UNIVERSITY TRST OF BOS UNIVERSITY TRST OF	191 BAY STATE RD	BOSTON	2215 MA
51779	504065000	185 BAY STATE RD	BOSTON	2215 BOSTON UNIVERSITY TRS OF BOSTON UNIVERSITY TRS OF	185 BAY STATE RD	BOSTON	2215 MA
51780	504066000	187 BAY STATE RD	BOSTON	2215 187 BAY STATE ROAD LLC 187 BAY STATE ROAD LLC	295 ENDICOTT AVE	REVERE	2151 MA
51777	504063000	181 BAY STATE RD	BOSTON	2215 BOSTON UNIVERSITY TRS OF BOSTON UNIVERSITY TRS OF	181 BAY STATE RD	BOSTON	2215 MA
51778	504064000	183 BAY STATE RD	BOSTON	2215 BOSTON UNIVERSITY TRSTS BOSTON UNIVERSITY TRSTS OF	881 COMMONWEALTH AV 4TH	BOSTON	2215 MA
51781	504067000	189 BAY STATE RD	BOSTON	2215 CHOO ARTHUR C S TS CHOO ARTHUR C S TS	C/O MERIDIAN REALTY GROUP	BOSTON	2113 MA
51776	504062000	179 BAY STATE RD	BOSTON	2215 BOSTON UNIVERSITY TRS OF BOSTON UNIVERSITY TRS OF	179 BAY STATE RD	BOSTON	2215 MA
50382	503747000	BAY STATE RD	BOSTON	2215 COMMWLTH OF MASS COMMWLTH OF MASS	BAY STATE RD	BOSTON	2215 MA
51777	504063000	181 BAY STATE RD	BOSTON	2215 BOSTON UNIVERSITY TRS OF BOSTON UNIVERSITY TRS OF	181 BAY STATE RD	BOSTON	2215 MA
51759	504045000	141 BAY STATE RD	BOSTON	2215 BOSTON UNIVERSITY TRSTS BOSTON UNIVERSITY TRSTS	141 BAY STATE RD	BOSTON	2215 MA
51756	504042000	135 BAY STATE RD	BOSTON	2215 BOSTON UNIVERSITY TRUSTI BOSTON UNIVERSITY TRUSTEES	881 COMMONWEALTH AV 4TH	BOSTON	2215 MA
51757	504043000	137 BAY STATE RD	BOSTON	2215 HOMSY JOHN A TRST HOMSY JOHN A TRST	148 MARLBOROUGH	BOSTON	2116 MA
51754	504040000	131 BAY STATE RD	BOSTON	2215 TRUSTEES OF BOSTON UNIV/ TRUSTEES OF BOSTON UNIVERSITY	881 COMMONWEALTH AV	BOSTON	2215 MA
51755	504041000	133 BAY STATE RD	BOSTON	2215 BOSTON UNIVERSITY TS OF BOSTON UNIVERSITY TS OF	133 BAY STATE RD	BOSTON	2215 MA
51758	504044000	139 BAY STATE RD	BOSTON	2215 BOSTON UNIVERSITY TRSTS BOSTON UNIVERSITY TRSTS OF	881 COMMONWEALTH AV	BOSTON	2215 MA
51753	504039000	129 BAY STATE RD	BOSTON	2215 KASDON LOUISA CO-TS KASDON LOUISA CO-TS	867 BOYLSTON ST 3RD FL	BOSTON	2116 MA
50382	503747000	BAY STATE RD	BOSTON	2215 COMMWLTH OF MASS COMMWLTH OF MASS	BAY STATE RD	BOSTON	2215 MA
51748	504035000	117 BAY STATE RD	BOSTON	2215 BOSTON UNIVERSITY TRSTS BOSTON UNIVERSITY TRSTS OF	881 COMMONWEALTH AV 4TH	BOSTON	2215 MA
51751	504037001	125 BAY STATE RD	BOSTON	2215 BOSTON UNIVERSITY TRS OF BOSTON UNIVERSITY TRS OF	125 BAY STATE RD	BOSTON	2215 MA
51752	504038000	127 BAY STATE RD	BOSTON	2215 KASDON LOUISA CO-TS KASDON LOUISA CO-TS	867 BOYLSTON ST 3RD FL	BOSTON	2116 MA
51749	504036000	119 BAY STATE RD	BOSTON	2215 BETA UPSILON ASSOC MASS BETA UPSILON ASSOC MASS CORP	43609 WINTHROP CT	ASHBURN	20147 VA
51750	504037000	121 BAY STATE RD	BOSTON	2215 BOSTON UNIVERSITY TRSTS BOSTON UNIVERSITY TRSTS	121 BAY STATE RD	BOSTON	2215 MA
51747	504034000	115 BAY STATE RD	BOSTON	2215 BOSTON UNIVERSITY TRSTS BOSTON UNIVERSITY TRSTS OF	881 COMMONWEALTH AV	BOSTON	2215 MA
51745	504032000	111 BAY STATE RD	BOSTON	2215 M I T STUDENT HOUSE M I T STUDENT HOUSE	111 BAY STATE RD	BOSTON	2215 MA
51746	504033000	113 BAY STATE RD	BOSTON	2215 TRUSTEES OF BOSTON UNIV TRUSTEES OF BOSTON UNIVERSITY	881 COMMONWEALTH AV 4TH	BOSTON	2215 MA
50381	503746000	53 57 DEERFIELD ST	BOSTON	2215 TRUSTEES OF BOSTON UNIV TRUSTEES OF BOSTON UNIVERSITY	881 COMMONWEALTH AV 4TH	BOSTON	2215 MA
51747	504034000	115 BAY STATE RD	BOSTON	2215 BOSTON UNIVERSITY TRSTS BOSTON UNIVERSITY TRSTS OF	881 COMMONWEALTH AV	BOSTON	2215 MA
51744	504030000	58 DEERFIELD ST	BOSTON	2215 RAMAKRISKNA VEDANTA SO RAMAKRISKNA VEDANTA SOC	58 DEERFIELD	BOSTON	2115 MA
50377	503742000	83 BAY STATE RD	BOSTON	2215 BOSTON UNIVRSTY TRSTS OI BOSTON UNIVRSTY TRSTS OF	83 BAY STATE RD	BOSTON	2215 MA
50380	503745000	99 BAY STATE RD	BOSTON	2215 LAMBDA ZETA ASSOCTS INC LAMBDA ZETA ASSOCTS INC	87-3599 MAMALAHOA HWY	CAPTAIN COOK	96704 HI
50378	503743000	91 BAY STATE RD	BOSTON	2215 BOSTON UNIVRSTY TRSTS OI BOSTON UNIVRSTY TRSTS OF	91 BAY STATE RD	BOSTON	2215 MA
50375	503740000	79 BAY STATE RD	BOSTON	2215 BOSTON UNIVRSTY TRSTS OI BOSTON UNIVRSTY TRSTS OF	79 BAY STATE RD	BOSTON	2215 MA
50376	503741000	81 BAY STATE RD	BOSTON	2215 BOSTON UNIVRSTY TRSTS OI BOSTON UNIVRSTY TRSTS OF	81 BAY STATE RD	BOSTON	2215 MA

50379	503744000	97 BAY STATE RD	BOSTON	2215 INCORPORATE ALUMNI	INCORPORATE ALUMNI	902 SALEM END RD	FRAMINGHAM	1702 MA
50374	503739000	77 BAY STATE RD	BOSTON	2215 BOSTON UNIVERSITY TRSTS	BOSTON UNIVERSITY TRSTS OF	881 COMMONWEALTH AV	BOSTON	2215 MA
50371	503736000	71 BAY STATE RD	BOSTON	2215 TRUSTEES OF BOSTON UNIV	TRUSTEES OF BOSTON UNIVERSITY	881 COMMONWEALTH AV	BOSTON	2215 MA
50368	503733000	65 BAY STATE RD	BOSTON	2215 BOSTON UNIVERSITY TRSTS	BOSTON UNIVERSITY TRSTS	881 COMMONWEALTH AV	BOSTON	2215 MA
50372	503737000	73 BAY STATE RD	BOSTON	2215 TRUSTEES OF BOSTON UNIV	TRUSTEES OF BOSTON UNIVERSITY	881 COMMONWEALTH AV	BOSTON	2215 MA
50369	503734000	67 BAY STATE RD	BOSTON	2215 BOSTON UNIVERSITY TRST O	BOSTON UNIVERSITY TRST OF	67 BAY STATE RD	BOSTON	2215 MA
50370	503735000	69 BAY STATE RD	BOSTON	2215 TRUSTEES OF BOSTON UNIV	TRUSTEES OF BOSTON UNIVERSITY	881 COMMONWEALTH AV 4TH	BOSTON	2215 MA
50373	503738000	75 BAY STATE RD	BOSTON	2215 BOSTON UNIVERSITY TRSTS	BOSTON UNIVERSITY TRSTS OF	881 COMMONWEALTH AV	BOSTON	2215 MA
50365	503730000	59 BAY STATE RD	BOSTON	2215 BOSTON UNIVERSITY TRSTS	BOSTON UNIVERSITY TRSTS OF	881 COMMONWEALTH AV 4TH	BOSTON	2215 MA
50362	503728000	51 BAY STATE RD	BOSTON	2215 BOSTON UNIVERSITY TRSTS	BOSTON UNIVERSITY TRSTS OF	51 BAY STATE RD	BOSTON	2215 MA
50366	503731000	61 BAY STATE RD	BOSTON	2215 BOSTON UNIVERSITY TRSTS	BOSTON UNIVERSITY TRSTS OF	881 COMMONWEALTH AV	BOSTON	2215 MA
50364	503729000	2 RALEIGH ST	BOSTON	2215 BOSTON UNIVRSTY TRSTS O	BOSTON UNIVRSTY TRSTS OF	2 RALEIGH	BOSTON	2215 MA
50367	503732000	63 BAY STATE RD	BOSTON	2215 KNIGHTHOUSE LLC MASS LL	KNIGHTHOUSE LLC MASS LLC	63 BAY STATE RD	BOSTON	2215 MA
50382	503747000	BAY STATE RD	BOSTON	2215 COMMWLTH OF MASS	COMMWLTH OF MASS	BAY STATE RD	BOSTON	2215 MA
50345	503721018	35 BAY STATE RD #4F	BOSTON	2215 BAKER ERIK	BAKER ERIK	163 BEACON ST APT #7	BOSTON	2216 MA
50351	503722010	37 BAY STATE RD #5	BOSTON	2215 ANDEWAY SUZANNE	ANDEWAY SUZANNE	37 BAY STATE RD #5	BOSTON	2215 MA
50348	503721020	35 BAY STATE RD #4R	BOSTON	2215 WU HENRY Y	WU HENRY Y	35 BAY STATE RD #4R	BOSTON	2215 MA
50342	503721010	35 BAY STATE RD #2F	BOSTON	2215 VACCARO-VALLIS JOANNE	VACCARO-VALLIS JOANNE	35 BAY STATE RD	BOSTON	2215 MA
50354	503722006	37 BAY STATE RD #3	BOSTON	2215 SEGALL STACY J	SEGALL STACY J	37 Bay State RD, Unit 3	BOSTON	2215 MA
50349	503721006	35 BAY STATE RD #1F	BOSTON	2215 GIVEN ANNETTE MARIA TS	GIVEN ANNETTE MARIA TS	349 MARLBOROUGH ST #3	BOSTON	2115 MA
50343	503721022	35 BAY STATE RD #5	BOSTON	2215 CANTWELL JAMES	CANTWELL JAMES	296 LAKE SHORE DR	DUXBURY	2332 MA
50357	503723000	39 BAY STATE RD	BOSTON	2215 NO MESTAYKH LLC MASS LL	NO MESTAYKH LLC MASS LLC	990 WASHINGTON ST #302	DEDHAM	2026 MA
50346	503721004	35 BAY STATE RD #BR	BOSTON	2215 YU FRANK	YU FRANK	PO BOX 1956	WAKEFIELD	2176 MA
50340	503721014	35 BAY STATE RD #3F	BOSTON	2215 ALBRITIVA LLC MASS LLC	ALBRITIVA LLC MASS LLC	22 ABBY RD # 3	BOSTON	2135 MA
50360	503726000	45 BAY STATE RD	BOSTON	2215 JOCOTE LLC	JOCOTE LLC	1188 CENTRE ST	NEWTON CENT	2459 MA
50341	503721000	35 BAY STATE RD	BOSTON	2215 THIRTY 5 BAY STATE CONDO	THIRTY 5 BAY STATE CONDO TR	35 BAY STATE RD	BOSTON	2215 MA
50355	503722014	37 BAY STATE RD #7	BOSTON	2215 HART DANIEL R	HART DANIEL R	37 BAY STATE RD #7	BOSTON	2215 MA
50361	503727000	47 BAY STATE RD	BOSTON	2215 JOCOTE LLC	JOCOTE LLC	1188 CENTRE ST	NEWTON CENT	2459 MA
50352	503722012	37 BAY STATE RD #6	BOSTON	2215 REILLY MATTHEW	REILLY MATTHEW	RAMOS Jof 37 Bay State RD, Unit 6	BOSTON	2215 MA
50344	503721016	35 BAY STATE RD #3R	BOSTON	2215 KYRIACOPOULOS STELLA	KYRIACOPOULOS STELLA	35 BAY STATE RD #3R	BOSTON	2215 MA
50338	503721002	35 BAY STATE RD #BF	BOSTON	2215 TABACZYNSKI JENNIFER NO	TABACZYNSKI JENNIFER NORA	474 WINDSOR ST	CAMBRIDGE	2141 MA
50358	503724000	41 BAY STATE RD	BOSTON	2215 SYMPHONY BAY PROPERTIE	SYMPHONY BAY PROPERTIES LLC MASS	1249 BEACON ST STE 1	BROOKLINE	2446 MA
50347	503721008	35 BAY STATE RD #1R	BOSTON	2215 COCHRAN IRENE TS	COCHRAN IRENE TS	35 BAY STATE RD #1R	BOSTON	2215 MA
50339	503721012	35 BAY STATE RD #2R	BOSTON	2215 MEHAT PAVANDEEP A S	MEHAT PAVANDEEP A S	35 BAY STATE RD #2R	BOSTON	2115 MA
50359	503725000	43 BAY STATE RD	BOSTON	2215 SYMPHONY BAY PROPERTIE	SYMPHONY BAY PROPERTIES LLC MASS	1249 BEACON ST STE 1	BROOKLINE	2446 MA
50353	503722000	37 BAY STATE RD	BOSTON	2215 BAY STATE CONDO 37	BAY STATE CONDO 37	62 EDWARDS ST #203	SPRINGFIELD	1105 MA
50350	503722004	37 BAY STATE RD #2	BOSTON	2215 WADLEIGH JAMES C	WADLEIGH JAMES C	37 BAY STATE RD #2	BOSTON	2215 MA
50382	503747000	BAY STATE RD	BOSTON	2215 COMMWLTH OF MASS	COMMWLTH OF MASS	BAY STATE RD	BOSTON	2215 MA
50356	503722008	37 BAY STATE RD #4	BOSTON	2215 SAWAI ISHAN	SAWAI ISHAN	SAWAI SAN 37 Bay State RD, Unit 4	BOSTON	2215 MA
50322	503718004	29 BAY STATE RD #2	BOSTON	2215 MURRAY SUNA	MURRAY SUNA	29 BAY STATE RD #2	BOSTON	2215 MA
50328	503719006	31 BAY STATE RD #3	BOSTON	2215 MIRKATOULI ZOHREH	MIRKATOULI ZOHREH	555 PLEASANT ST UNIT #314	WATERTOWN	2472 MA
50334	503720006	33 BAY STATE RD #3	BOSTON	2215 HALLACOGLU BERTAN	HALLACOGLU BERTAN	33 BAY STATE RD #3	BOSTON	2215 MA
50308	503714012	23 BAY STATE RD #4	BOSTON	2215 WILNER JAMES R	WILNER JAMES R	23 BAY STATE RD #4	BOSTON	2215 MA
50314	503716012	25 BAY STATE RD #5	BOSTON	2215 CARDINAL JASON Z	CARDINAL JASON Z	25 BAY STATE RD #5	BOSTON	2215 MA
50325	503719000	31 BAY STATE RD	BOSTON	2215 BAY STATE CONDO 31 ASSN	BAY STATE CONDO 31 ASSN	31 BAY STATE RD	BOSTON	2215 MA
50302	503714000	21 23 BAY STATE RD	BOSTON	2215 TWENTY 1-23 BAY STATE RD	TWENTY 1-23 BAY STATE RD	21 BAY STATE RD	BOSTON	2215 MA
50331	503720004	33 BAY STATE RD #2	BOSTON	2215 LIN ALICE LISING	LIN ALICE LISING	33 BAY STATE RD UNIT 2	BOSTON	2215 MA
50311	503716006	25 BAY STATE RD #2	BOSTON	2215 GAO XIN	GAO XIN	25 BAY STATE RD #2	BOSTON	2215 MA
50305	503714008	23 BAY STATE RD #2	BOSTON	2215 YARMUTH JEFFREY T TS	YARMUTH JEFFREY T TS	465 GENIUS DR	WINTER PK	32789 FL

50297	503714002	21 BAY STATE RD #B	BOSTON	2215 KLAUSNER JACK J	KLAUSNER JACK J	3018 ASHBY C	DEERFIELD BEA	33442 FL
50303	503714020	23 BAY STATE RD #8	BOSTON	2215 JOANNE MEIROVITZ TS	JOANNE MEIROVITZ TS	23 BAY STATE RD #8	BOSTON	2215 MA
50326	503719002	31 BAY STATE RD #1	BOSTON	2215 KAO JEFFREY	KAO JEFFREY	9808 WOODFORD RD	POTOMAC	20854 MA
50337	503720014	33 BAY STATE RD #6	BOSTON	2215 XIONG WANJUN	XIONG WANJUN	33 BAY STATE RD #6	BOSTON	2215 MA
50306	503714026	23 BAY STATE RD #A-2	BOSTON	2215 JONES PETER	JONES PETER	330 CONGRESS ST. SUITE #5	BOSTON	2210 MA
50320	503718000	29 BAY STATE RD	BOSTON	2215 BAY STATE CONDO 29 ASSN	BAY STATE CONDO 29 ASSN	29 BAY STATE RD	BOSTON	2215 MA
50300	503714022	23 BAY STATE RD #9	BOSTON	2215 GOLDER HERBERT A	GOLDER HERBERT A	23 BAY STATE RD #9	BOSTON	2215 MA
50323	503718006	29 BAY STATE RD #3	BOSTON	2215 KELLEHER JOHN J	KELLEHER JOHN J	29 BAY STATE RD #3	BOSTON	2215 MA
50329	503719004	31 BAY STATE RD #2	BOSTON	2215 BASCH EDWARD F	BASCH EDWARD F	31 BAY STATE RD #2	BOSTON	2215 MA
50317	503716000	25 BAY STATE RD	BOSTON	2215 TWENTY 5 BAY STATE RD	TWENTY 5 BAY STATE RD	25 BAY STATE RD	BOSTON	2215 MA
50309	503714016	23 BAY STATE RD #6	BOSTON	2215 BLOOM KENNETH L	BLOOM KENNETH L	23 BAY STATE RD #6	BOSTON	2215 MA
50324	503718010	29 BAY STATE RD #5	BOSTON	2215 VELARDOCCIA DEAN M	VELARDOCCIA DEAN M	29 BAY STATE RD #5	BOSTON	2215 MA
50301	503714018	23 BAY STATE RD #7	BOSTON	2215 FOWLER PATRICK	FOWLER PATRICK	23 BAY STATE RD #7	BOSTON	2215 MA
50332	503720008	33 BAY STATE RD #4-F	BOSTON	2215 HOLYNSKI MAREK	HOLYNSKI MAREK	BORSUCZA 32	PODKOWA LES	5807 ND
50312	503716002	25 BAY STATE RD #LL	BOSTON	2215 VELIA N TOSI 1989 TRUST-G	VELIA N TOSI 1989 TRUST-G TOSI LINDA		BOSTON	2215 MA
50318	503717000	27 BAY STATE RD	BOSTON	2215 V AND L TOSI REAL ESTATE T	V AND L TOSI REAL ESTATE TRUST	27 BAY STATE RD	BOSTON	2215 MA
50321	503718002	29 BAY STATE RD #1	BOSTON	2215 LI JOYCE	LI JOYCE	29 BAY STATE RD UNIT 1	BOSTON	2215 MA
50298	503714014	23 BAY STATE RD #5	BOSTON	2215 MAXWELL SCOTT	MAXWELL SCOTT	23 BAY STATE RD #5	BOSTON	2215 MA
50304	503714024	23 BAY STATE RD #A-1	BOSTON	2215 JONES PETER	JONES PETER	330 CONGRESS ST. SUITE #5	BOSTON	2210 MA
50335	503720000	33 BAY STATE RD	BOSTON	2215 BAY STATE CONDO 33 ASSN	BAY STATE CONDO 33 ASSN	33 BAY STATE RD	BOSTON	2215 MA
50315	503716014	25 BAY STATE RD #6	BOSTON	2115 RAN YULING	RAN YULING	25 BAY STATE RD #6	BOSTON	2115 MA
50299	503714006	23 BAY STATE RD #1	BOSTON	2215 DCK 23 BAY STATTE ROAD TR	DCK 23 BAY STATTE ROAD TRUST	23 BAY STATE RD #1	BOSTON	2215 MA
50330	503720012	33 BAY STATE RD #5	BOSTON	2215 LATTARI MICHAEL	LATTARI MICHAEL	33 BAY STATE RD #5	BOSTON	2215 MA
50336	503720002	33 BAY STATE RD #1	BOSTON	2215 RIDGEWAY BAY STATE ROAD	RIDGEWAY BAY STATE ROAD LLC	138 SPRING ST	EVERETT	2149 MA
50310	503716010	25 BAY STATE RD #4	BOSTON	2215 VELLA N TOSI 1989 TRUST G	VELLA N TOSI 1989 TRUST (TOSI LINDA	C/O LINDA TOSI	BOSTON	2215 MA
50316	503716008	25 BAY STATE RD #3	BOSTON	2215 LICHTMAN KEITH J	LICHTMAN KEITH J	250 W 22ND ST #3C	NEW YORK	10011 NY
50327	503719008	31 BAY STATE RD #4	BOSTON	2215 CURTIS DOUGLAS	CURTIS DOUGLAS	31 BAY STATE RD #4	BOSTON	2215 MA
50333	503720010	33 BAY STATE RD #4-R	BOSTON	2215 VERGE CORDELIA	VERGE CORDELIA	33 BAY STATE RD # 4-R	BOSTON	2215 MA
50382	503747000	BAY STATE RD	BOSTON	2215 COMMWLTH OF MASS	COMMWLTH OF MASS	BAY STATE RD	BOSTON	2215 MA
50319	503718008	29 BAY STATE RD #4	BOSTON	2215 ZHOU JUN	ZHOU JUN	29 BAYSTATE RD #4	BOSTON	2215 MA
50307	503714010	23 BAY STATE RD #3	BOSTON	2215 BITTL JEAN K	BITTL JEAN K	23 BAY STATE RD #3	BOSTON	2215 MA
50313	503716004	25 BAY STATE RD #1	BOSTON	2215 ROBERT F KENERSON REVOC	ROBERT F KENERSON REVOCABLE TRUS	25 BAY STATE RD	BOSTON	2215 MA
50036	503685002	478 BEACON ST #B3	BOSTON	2115 HURLEY LARA C	HURLEY LARA C	478 BEACON ST #B3	BOSTON	2115 MA
50059	503690014	486 BEACON ST #7	BOSTON	2115 POOR THOMAS M	POOR THOMAS M	478 BEACON ST #9	BOSTON	2115 MA
50082	503692030	492 BEACON ST #34	BOSTON	2115 LINDA BARON DAVIS REVOC.	LINDA BARON DAVIS REVOC DAVIS LIND	C/O LINDA BARON DAVIS	BOSTON	2115 MA
50105	503692010	492 BEACON ST #15	BOSTON	2115 MAG PROPERTIES LLC	MAG PROPERTIES LLC	5603 CROSS GATE DRIVE NW	ATLANTA	30327 GA
50042	503687020	482 BEACON ST #42	BOSTON	2115 PALOMA REALTY LLC	PALOMA REALTY LLC	8 VALLEY VIEW DRIVE	WILBRAHAM	1095 MA
50096	503692018	492 BEACON ST #24	BOSTON	2115 HAYLON WILLIAM	HAYLON WILLIAM	HAYLON PC 492 BEACON ST, Unit 24	BOSTON	2115 MA
50073	503690008	486 BEACON ST #4	BOSTON	2115 YOUNG MARGERET F	YOUNG MARGERET F	486 BEACON ST #4	BOSTON	2115 MA
50030	503685006	478 BEACON ST #B2	BOSTON	2115 CULHANE JENNIFER	CULHANE JENNIFER	478 BEACON ST # B2	BOSTON	2115 MA
50053	503688006	484 BEACON ST #3	BOSTON	2115 LEE SUSANNA I	LEE SUSANNA I	484 BEACON ST #3	BOSTON	2115 MA
50102	503692022	492 BEACON ST #26	BOSTON	2115 ROBERT S DUBOFF TRUST OF	ROBERT S DUBOFF TRUST OF	492 BEACON ST #26	BOSTON	2115 MA
50079	503692042	492 BEACON ST #44	BOSTON	2115 HAFFAJEE CHARLES	HAFFAJEE CHARLES	540 REMORA DR	FRIPP ISLAND	29920 SC
50065	503690012	486 BEACON ST #6	BOSTON	2115 POON FAMILY TRUST	POON FAMILY TRUST	TSANG VIVI 48 CHURCHILL ROAD	WESTWOOD	2090 MA
50039	503686004	480 BEACON ST #2	BOSTON	2115 HARRINGTON MARK E	HARRINGTON MARK E	480 BEACON ST #2	BOSTON	2115 MA
50085	503692086	6 MASSACHUSETTS AV #W	BOSTON	2115 DEVENS SAMUEL W	DEVENS SAMUEL W	492 BEACON ST #WTH	BOSTON	2115 MA
50062	503690016	486 - 488 BEACON ST #9-	BOSTON	2115 GOODWIN GRAHAM	GOODWIN GRAHAM	486 BEACON ST #8/9	BOSTON	2115 MA
50033	503685008	478 BEACON ST #1	BOSTON	2115 TOWNHOUSE STUDIOS LLC	TOWNHOUSE STUDIOS LLC	633 TREMONT ST	BOSTON	2118 MA
50093	503692000	490 492 BEACON ST	BOSTON	2115 CHURCH COURT CONDO ASS	CHURCH COURT CONDO ASSOC	490 BEACON ST	BOSTON	2115 MA

50076	503692036	492 BEACON ST #41	BOSTON	2115 APOLO CAPITAL INVESTMEN	APOLO CAPITAL INVESTMENT INC	15215 SW 52ND ST	MIARAMAR	33027 MA
50050	503687018	482 BEACON ST #41	BOSTON	2115 BAKER JORDAN S	BAKER JORDAN S	16 SCENNA RD	BEVERLY	1915 MA
50099	503692038	492 BEACON ST #42	BOSTON	2115 SATISHCHANDRA BHAGYA	SATISHCHANDRA BHAGYA	12 SAXON LANE	SHREWSBURY	2115 MA
50056	503688000	484 BEACON ST	BOSTON	2115 FOUR-84 BEACON ST CONDC	FOUR-84 BEACON ST CONDO TR	333 NEWBURY ST	BOSTON	2115 MA
50113	503692048	492 BEACON ST #51	BOSTON	2115 RANDAZZA MICHELLE B	RANDAZZA MICHELLE B	492 BEACON ST #51	BOSTON	2115 MA
50088	503692056	492 BEACON ST #55	BOSTON	2115 MORTON E JAMES	MORTON E JAMES	650 INDEPENDENCE AVE SE	WASHINGTON	20003 DC
50111	503692012	492 BEACON ST #16	BOSTON	2115 WONG LIVING TRUST	WONG LIVING TRUST	1475 KENSINGTON ROAD	SAN MARINO	91118 MA
50034	503685004	478 BEACON ST #B1	BOSTON	2115 COOPER RONALD H TS	COOPER RONALD H TS	363 CHASE HILL RD	ANDOVER	3216 NH
50048	503687022	482 BEACON ST #51	BOSTON	2115 SALVIA JOAN LA	SALVIA JOAN LA	900 N WASHINGTON ST #203E	ALEXANDRIA	22314 VA
50094	503692006	492 BEACON ST #13	BOSTON	2115 STAFFORD NICOLA	STAFFORD NICOLA	21 ROBIN ROAD	WESTON	2493 MA
50051	503687024	482 BEACON ST #52	BOSTON	2115 BEGLEITER ERIC	BEGLEITER ERIC	483 BEACON ST #95	BOSTON	2115 MA
50028	503685014	478 BEACON ST #4	BOSTON	2115 MOORE RYAN	MOORE RYAN	478 BEACON ST #4	BOSTON	2115 MA
50100	503692046	492 BEACON ST #46	BOSTON	2115 ANNE P COPELAND 2000	ANNE P COPELAND 2000	492 BEACON ST #46	BOSTON	2115 MA
50077	503692074	492 BEACON ST #72	BOSTON	2115 KIDD FRANKLIN F III	KIDD FRANKLIN F III	492 BEACON ST #72	BOSTON	2115 MA
50057	503688002	484 BEACON ST #1	BOSTON	2115 MULLEN BEACON REALTY TR	MULLEN BEACON REALTY TRUST	484 BEACON ST #1	BOSTON	2115 MA
50071	503690034	488 BEACON ST #17	BOSTON	2115 MCCARTHY DEIRDRE	MCCARTHY DEIRDRE	488 BEACON ST #17	BOSTON	2115 MA
50114	503692054	492 BEACON ST #54	BOSTON	2115 GLORIA LLC MASS LLC	GLORIA LLC MASS LLC	2030 E 4TH ST STE 136	SANTA ANA	92705 CA
50037	503686000	480 BEACON ST	BOSTON	2115 BEACON RIVERVIEW CONDO	BEACON RIVERVIEW CONDO TRUST	480 BEACON ST	BOSTON	2115 MA
50108	503692078	492 BEACON ST #74	BOSTON	2115 MANSURI MUZAMMIL M	MANSURI MUZAMMIL M	492 BEACON ST #74	BOSTON	2115 MA
50045	503687002	482 BEACON ST #1	BOSTON	2115 PRATT IRENE V	PRATT IRENE V	482 BEACON ST #1	BOSTON	2115 MA
50091	503692088	492 BEACON ST #52-62	BOSTON	2115 FARAHNAZ MANIEI REVOCAL	FARAHNAZ MANIEI REVOCABLE TRUST	492 BEACON ST #52-62	BOSTON	2115 MA
50097	503692052	492 BEACON ST #53	BOSTON	2115 GRIFFIN ELIZABETH ANN TS	GRIFFIN ELIZABETH ANN TS	492 BEACON ST # 53	BOSTON	2115 MA
50025	503685022	478 BEACON ST #8	BOSTON	2115 HASSAN MARIAM	HASSAN MARIAM	8 WATSON ST	CAMBRIDGE	2139 MA
50074	503692028	492 BEACON ST #33	BOSTON	2115 WEISS JANE C	WEISS JANE C	492 BEACON ST #33	BOSTON	2115 MA
50054	503688004	484 BEACON ST #2	BOSTON	2115 CHAN BRIAN TAN	CHAN BRIAN TAN	484 BEACON ST UNIT 2	BOSTON	2115 MA
50031	503685020	478 BEACON ST #7	BOSTON	2115 LORANDOU EFFROSYN	LORANDOU EFFROSYN	478 BEACON ST #5	BOSTON	2115 MA
50080	503692058	492 BEACON ST #56	BOSTON	2115 ERIC BLANK REVOCABLE TRU	ERIC BLANK REVOCABLE TRI BLANK ERIC	492 BEACON ST #56	BOSTON	2115 MA
50068	503690004	486 BEACON ST #2	BOSTON	2115 BHARGAVA SANJAY TS	BHARGAVA SANJAY TS	486 BEACON ST #2	BOSTON	2115 MA
50063	503690030	488 BEACON ST #15	BOSTON	2115 FRANKLIN BARRY	FRANKLIN BARRY	PO BOX 170298	BOSTON	2117 MA
50040	503687014	482 BEACON ST #31	BOSTON	2115 KUSHMAN NATHANIEL A	KUSHMAN NATHANIEL A	3 ECCLESTON PLACE	UNITED KINGD	ONULL OM
50109	503692032	492 BEACON ST #35	BOSTON	2115 ROBERT S DUBOFF TRUST OF	ROBERT S DUBOFF TRUST OF	492 BEACON ST #35	BOSTON	2115 MA
50086	503692016	492 BEACON ST #23	BOSTON	2115 ONEILL PHILIP D JR	ONEILL PHILIP D JR	11 BLACKBURNIAN RD	LINCOLN	1773 MA
50046	503687012	482 BEACON ST #22	BOSTON	2115 MILLETTE CHRISTOPHER	MILLETTE CHRISTOPHER	482 BEACON ST #22	BOSTON	2115 MA
50092	503692076	492 BEACON ST #73	BOSTON	2115 NARAYANAMURTI VENKATE	NARAYANAMURTI VENKATESH	492 BEACON ST #73	BOSTON	2115 MA
50075	503692034	492 BEACON ST #36	BOSTON	2115 RICHARD G COVITZ TRUST	RICHARD G COVITZ TRUST	492 BEACON ST #36	BOSTON	2115 MA
50026	503685000	478 BEACON ST	BOSTON	2115 FOUR 87 BEACON ST CONDC	FOUR 87 BEACON ST CONDO TR	478 BEACON	BOSTON	2115 MA
50049	503687016	482 BEACON ST #32	BOSTON	2115 NICOLAKAKIS NATASHA	NICOLAKAKIS NATASHA	482 BEACON ST UNIT 32	BOSTON	2115 MA
50032	503685018	478 BEACON ST #6	BOSTON	2115 CHEN XIAOYUE	CHEN XIAOYUE	ZHU YAN 478 BEACON ST, Unit 6	BOSTON	2115 MA
50069	503690028	488 BEACON ST #14	BOSTON	2115 VERGADOS VICTORIA	VERGADOS VICTORIA	10 BOBBY JONES DRIVE	ANDOVER	1810 MA
50112	503692024	492 BEACON ST #31	BOSTON	2115 HAROL MARCIA T LT	HAROL MARCIA T LT	492 BEACON ST #31	BOSTON	2115 MA
50060	503690020	488 BEACON ST #11-Oct	BOSTON	2115 GREENBERG MICHAEL E	GREENBERG MICHAEL E	488 BEACON ST #10/11	BOSTON	2115 MA
50083	503692040	492 BEACON ST #43	BOSTON	2115 CORCORAN DANIEL P	CORCORAN DANIEL P	CORCORAN 492 BEACON ST, Unit 43	BOSTON	2115 MA
50106	503692064	492 BEACON ST #63	BOSTON	2115 DELMAN JOSHUA	DELMAN JOSHUA	11 OLD FARM LANE	EAST SANDWIC	2537 MA
50089	503692084	6 MASSACHUSETTS AV #T	BOSTON	2115 CHURCH TOWER NOMINEE T	CHURCH TOWER NOMINEE TRUST	492 BEACON ST UNIT 74	BOSTON	2115 MA
50095	503692002	492 BEACON ST #11	BOSTON	2115 KO CHUN-SHENG	KO CHUN-SHENG	215 ATHENA CT	WILMINGTON	19808 DE
50043	503687008	482 BEACON ST #12	BOSTON	2115 TANG LINGXIAO	TANG LINGXIAO	482 BEACON ST #12	BOSTON	2115 MA
50052	503687006	482 BEACON ST #11	BOSTON	2115 MOK CHI HUNG	MOK CHI HUNG	MOK CHIU 482 BEACON ST, Unit 11	BOSTON	2115 LA
50029	503685010	478 BEACON ST #2	BOSTON	2115 ISAAC THOMAS	ISAAC THOMAS	478 BEACON ST #2	BOSTON	2115 MA
50103	503692070	492 BEACON ST #66	BOSTON	2115 OSTERMAN PAUL	OSTERMAN PAUL	18 FREDANA ROAD	WABAN	2468 MA

50066	503690010	486 BEACON ST #5	BOSTON	2115 HAN LU	HAN LU	511 BUTTONWOOD DR	DOWNINGTOW	19335 PA
50072	503690036	488 BEACON ST #18	BOSTON	2115 LEE BOB JR	LEE BOB JR	486-488 BEACON ST #18	BOSTON	2115 MA
50115	503692060	492 BEACON ST #61	BOSTON	2115 TOP SHELL HOLDINGS LTD	TOP SHELL HOLDINGS LTD	C/O MERIDIAN REALTY GROUP	BOSTON	MA-0211 ON
50038	503686002	480 BEACON ST #1	BOSTON	2115 PAPPO CARL	PAPPO CARL	PAPPO AM	480 BEACON ST, Unit 1	BOSTON 2115 MA
50061	503690024	488 BEACON ST #13-Dec	BOSTON	2115 MIDHA ANJALI	MIDHA ANJALI		486-488 BEACON ST #12/13	BOSTON 2115 MA
50084	503692072	492 BEACON ST #71	BOSTON	2115 PROSSER ROBERT L	PROSSER ROBERT L		9 WATERS EDGE RD	WESTERLY 2891 RI
50107	503692066	492 BEACON ST #64	BOSTON	2115 DIANA A STORK 2015	DIANA A STORK 2015		492 BEACON ST #74	BOSTON 2115 MA
50090	503692082	492 BEACON ST #STH	BOSTON	2115 BRASH LLC	BRASH LLC		18225 HIDEAWAY RD	CHARLOTTE 28278 MA
50044	503687004	482 BEACON ST #2	BOSTON	2115 COTE JANE A	COTE JANE A		482 BEACON ST, #2	BOSTON 2115 MA
50098	503692026	492 BEACON ST #32	BOSTON	2115 SHEN XINZHU	SHEN XINZHU		492 BEACON ST #32	BOSTON 2115 MA
50055	503688008	484 BEACON ST #4	BOSTON	2115 GREENBERG MICHAEL	GREENBERG MICHAEL	SEGAL ROS.	488 BEACON ST, Unit 10/11	BOSTON 2115 MA
50104	503692004	492 BEACON ST #12	BOSTON	2115 BARTON TIMOTHY J	BARTON TIMOTHY J		75 14TH ST #4340	ATLANTA 30309 GA
50024	503685012	478 BEACON ST #3	BOSTON	2115 SAAD ABDO	SAAD ABDO		119 CALIFORNIA PINE RD NE	ALBUQUERQUI 87124-25 NM
50067	503690000	486 - 488 BEACON ST	BOSTON	2115 486- 488 BEACON STREET	486- 488 BEACON STREET		486 - 488 BEACON ST	BOSTON 2115 MA
50087	503692044	492 BEACON ST #45	BOSTON	2115 MYU REALTY TRUST	MYU REALTY TRUST		492 BEACON ST #45	BOSTON 2115 MA
50064	503690032	488 BEACON ST #16	BOSTON	2115 FLORES STEPHEN B	FLORES STEPHEN B		488 BEACON ST #16	BOSTON 2115 MA
50110	503692008	492 BEACON ST #14	BOSTON	2115 BABAN JALAL EMAD	BABAN JALAL EMAD		10 POST OFFICE SQ	BOSTON 2109 MA
50081	503692014	492 BEACON ST #21	BOSTON	2115 BEAVEN DOUGLAS F TS	BEAVEN DOUGLAS F TS		492 BEACON ST #21	BOSTON 2115 MA
50047	503687010	482 BEACON ST #21	BOSTON	2115 FONTAINE MARIE L	FONTAINE MARIE L		775 DIVISION RD	WESTPORT 2790 MA
50035	503685016	478 BEACON ST #5	BOSTON	2115 LORANDOU EFFROSYN	LORANDOU EFFROSYN		478 BEACON ST #5	BOSTON 2115 MA
50041	503687000	482 BEACON ST	BOSTON	2115 FOUR 82 BEACON ST COND	FOUR 82 BEACON ST CONDO TR		482 BEACON	BOSTON 2115 MA
50027	503685024	478 BEACON ST #9	BOSTON	2115 POOR THOMAS W	POOR THOMAS W		478 BEACON ST #9	BOSTON 2115 MA
50078	503692080	492 BEACON ST #76	BOSTON	2115 WALKER EDITH L TS	WALKER EDITH L TS		492 BEACON ST #76	BOSTON 2115 MA
50101	503692020	492 BEACON ST #25	BOSTON	2115 ROBERT S DUBOFF TRUST OF	ROBERT S DUBOFF TRUST OF		492 BEACON ST #25	BOSTON 2115 MA
50058	503690006	486 BEACON ST #3	BOSTON	2115 WHELTON MEGAN	WHELTON MEGAN		9 BLAKE RD	WESTON 2493 MA
50070	503690002	486 BEACON ST #1	BOSTON	2115 CHANFRAU DONALD	CHANFRAU DONALD		486 BEACON ST #1	BOSTON 2115 MA
50013	503683000	474 BEACON ST	BOSTON	2115 474 BEACON CONDOMINIUM	474 BEACON CONDOMINIUM TRUST		22 BRIMMER STREET	BOSTON 2108 MA
50036	503685002	478 BEACON ST #B3	BOSTON	2115 HURLEY LARA C	HURLEY LARA C		478 BEACON ST #B3	BOSTON 2115 MA
49996	503679008	464 BEACON ST #1R	BOSTON	2115 LDJ DEVELOPMENT LLC	LDJ DEVELOPMENT LLC		776 BOYLSTON ST, Unit E9-B	BOSTON 2199 MA
50002	503679018	464 BEACON ST #4F	BOSTON	2115 LDJ DEVELOPMENT LLC	LDJ DEVELOPMENT LLC		776 BOYLSTON ST, Unit E9-B	BOSTON 2199 MA
50030	503685006	478 BEACON ST #B2	BOSTON	2115 CULHANE JENNIFER	CULHANE JENNIFER		478 BEACON ST # B2	BOSTON 2115 MA
50010	503683006	474 BEACON ST #3	BOSTON	2115 PLANTEVIN MICHEL	PLANTEVIN MICHEL		474 BEACON ST #3	BOSTON 2115 MA
50022	503684010	476 BEACON ST #PS-A	BOSTON	2115 FAULKNER BRETT	FAULKNER BRETT		476 BEACON ST #3	BOSTON 2115 MA
50016	503684004	476 BEACON ST #2	BOSTON	2115 HOFFMAN SPENCER	HOFFMAN SPENCER		476 BEACON ST UNIT 2	BOSTON 2115 MA
50033	503685008	478 BEACON ST #1	BOSTON	2115 TOWNHOUSE STUDIOS LLC	TOWNHOUSE STUDIOS LLC		633 TREMONT ST	BOSTON 2118 MA
49999	503679014	464 BEACON ST #3F	BOSTON	2115 LDJ DEVELOPMENT LLC	LDJ DEVELOPMENT LLC		776 BOYLSTON ST, Unit E9-B	BOSTON 2199 MA
50019	503684002	476 BEACON ST #1	BOSTON	2115 SHANKMAN MARK J	SHANKMAN MARK J		476 BEACON ST #1	BOSTON 2115 MA
50034	503685004	478 BEACON ST #B1	BOSTON	2115 COOPER RONALD H TS	COOPER RONALD H TS		363 CHASE HILL RD	ANDOVER 3216 NH
50028	503685014	478 BEACON ST #4	BOSTON	2115 MOORE RYAN	MOORE RYAN		478 BEACON ST #4	BOSTON 2115 MA
50008	503681000	470 BEACON ST	BOSTON	2115 FOUR 70 BEACON LP MASS L	FOUR 70 BEACON LP MASS LP		475 COMMONWEALTH AVE #10	BOSTON 2215 MA
50014	503684012	476 BEACON ST #PS-B	BOSTON	2115 BHATHENA FIRDAUS	BHATHENA FIRDAUS	BHATHENA	476 BEACON ST, Unit 4	BOSTON 2115 MA
49997	503679000	464 BEACON ST	BOSTON	2115 FOUR 64 BEACON ST COND	FOUR 64 BEACON ST CONDO TR		32 CRANMORE RD	WELLESLEY 2481 MA
50025	503685022	478 BEACON ST #8	BOSTON	2115 HASSAN MARIAM	HASSAN MARIAM		8 WATSON ST	CAMBRIDGE 2139 MA
50005	503679006	464 BEACON ST #1F	BOSTON	2115 LDJ DEVELOPMENT LLC	LDJ DEVELOPMENT LLC		776 BOYLSTON ST, Unit E9-B	BOSTON 2199 MA
50031	503685020	478 BEACON ST #7	BOSTON	2115 LORANDOU EFFROSYN	LORANDOU EFFROSYN		478 BEACON ST #5	BOSTON 2115 MA
50011	503683004	474 BEACON ST #2	BOSTON	2115 HEAD MARCIA	HEAD MARCIA		474 BEACON ST #2	BOSTON 2115 MA
50017	503684018	476 BEACON ST #PS-E	BOSTON	2115 HOFFMAN SPENCER	HOFFMAN SPENCER		476 BEACON ST UNIT 2	BOSTON 2115 MA
50000	503679016	464 BEACON ST #3R	BOSTON	2115 LDJ DEVELOPMENT LLC	LDJ DEVELOPMENT LLC		776 BOYLSTON ST, Unit E9-B	BOSTON 2199 MA
50026	503685000	478 BEACON ST	BOSTON	2115 FOUR 87 BEACON ST COND	FOUR 87 BEACON ST CONDO TR		478 BEACON	BOSTON 2115 MA

50032	503685018	478 BEACON ST #6	BOSTON	2115 CHEN XIAOYUE	CHEN XIAOYUE	ZHU YAN	478 BEACON ST, Unit 6	BOSTON	2115 MA
50006	503679010	464 BEACON ST #2F	BOSTON	2115 LDJ DEVELOPMENT LLC	LDJ DEVELOPMENT LLC		776 BOYLSTON ST, Unit E9-B	BOSTON	2199 MA
50012	503683002	474 BEACON ST #1	BOSTON	2115 MEHRA PUSHKAR	MEHRA PUSHKAR		474 BEACON ST #1	BOSTON	2115 MA
50020	503684008	476 BEACON ST #4	BOSTON	2115 BHATHENA FIRDAUS	BHATHENA FIRDAUS	BHATHENA	476 BEACON ST, Unit 4	BOSTON	2115 MA
50003	503679022	464 BEACON ST #5R	BOSTON	2115 LDJ DEVELOPMENT LLC	LDJ DEVELOPMENT LLC		776 BOYLSTON ST, Unit E9-B	BOSTON	2199 MA
50029	503685010	478 BEACON ST #2	BOSTON	2115 ISAAC THOMAS	ISAAC THOMAS		478 BEACON ST #2	BOSTON	2115 MA
50009	503682000	472 BEACON ST	BOSTON	2115 DONN OC-472 BEACON ST LI	DONN OC-472 BEACON ST LLC		29 MASSACHUSETTS AV	BOSTON	2115 MA
50023	503684000	476 BEACON ST	BOSTON	2115 476 BEACON STREET	476 BEACON STREET		251 NEWBURY ST	BOSTON	2116 MA
50015	503684014	476 BEACON ST #PS-C	BOSTON	2115 SHANKMAN MARK J	SHANKMAN MARK J		476 BEACON ST #1	BOSTON	2115 MA
49998	503679020	464 BEACON ST #4R	BOSTON	2115 LDJ DEVELOPMENT LLC	LDJ DEVELOPMENT LLC		776 BOYLSTON ST, Unit E9-B	BOSTON	2199 MA
50004	503679002	464 BEACON ST #GF	BOSTON	2115 LDJ DEVELOPMENT LLC	LDJ DEVELOPMENT LLC		776 BOYLSTON ST, Unit E9-B	BOSTON	2199 MA
50024	503685012	478 BEACON ST #3	BOSTON	2115 SAAD ABDO	SAAD ABDO		119 CALIFORNIA PINE RD NE	ALBUQUERQUI	87124-25 NM
50018	503684016	476 BEACON ST #PS-D	BOSTON	2115 BHATHENA FIRDAUS	BHATHENA FIRDAUS	BHATHENA	476 BEACON ST, Unit 4	BOSTON	2115 MA
50035	503685016	478 BEACON ST #5	BOSTON	2115 LORANDOU EFFROSYN	LORANDOU EFFROSYN		478 BEACON ST #5	BOSTON	2115 MA
49995	503679024	464 BEACON ST #GR	BOSTON	2115 LDJ DEVELOPMENT LLC	LDJ DEVELOPMENT LLC		776 BOYLSTON ST, Unit E9-B	BOSTON	2199 MA
50027	503685024	478 BEACON ST #9	BOSTON	2115 POOR THOMAS W	POOR THOMAS W		478 BEACON ST #9	BOSTON	2115 MA
50007	503680000	468 BEACON ST	BOSTON	2115 KOHN TOMAS O	KOHN TOMAS O		468 BEACON	BOSTON	2115 MA
50001	503679012	464 BEACON ST #2R	BOSTON	2115 LDJ DEVELOPMENT LLC	LDJ DEVELOPMENT LLC		776 BOYLSTON ST, Unit E9-B	BOSTON	2199 MA
50021	503684006	476 BEACON ST #3	BOSTON	2115 FAULKNER BRETT	FAULKNER BRETT		476 BEACON ST #3	BOSTON	2115 MA
49967	503675018	456 BEACON ST #9	BOSTON	2115 STALIANOS ELAINE TS	STALIANOS ELAINE TS		PO BOX 98	LYNNFIELD	1940 MA
49990	503678010	462 BEACON ST #21	BOSTON	2115 SLOWHILL REALTY TRUST	SLOWHILL REALTY TRUST		22 SLOCUM RD	LEXINGTON	2421 MA
49996	503679008	464 BEACON ST #1R	BOSTON	2115 LDJ DEVELOPMENT LLC	LDJ DEVELOPMENT LLC		776 BOYLSTON ST, Unit E9-B	BOSTON	2199 MA
49979	503676006	458 BEACON ST #3	BOSTON	2215 458 BEACON STREET UNIT 3	458 BEACON STREET UNIT 3	REALTY TR	458 BEACON ST #3	BOSTON	2115 MA
50002	503679018	464 BEACON ST #4F	BOSTON	2115 LDJ DEVELOPMENT LLC	LDJ DEVELOPMENT LLC		776 BOYLSTON ST, Unit E9-B	BOSTON	2199 MA
49959	503673008	452 BEACON ST #4	BOSTON	2115 CAMPION TRACY	CAMPION TRACY		370 BEACON ST #3	BOSTON	2116 MA
49973	503675008	456 BEACON ST #4	BOSTON	2115 BOSTON RAINBOW LLC	BOSTON RAINBOW LLC		456 BEACON ST #4	BOSTON	2115 MA
49999	503679014	464 BEACON ST #3F	BOSTON	2115 LDJ DEVELOPMENT LLC	LDJ DEVELOPMENT LLC		776 BOYLSTON ST, Unit E9-B	BOSTON	2199 MA
49993	503678004	462 BEACON ST #2	BOSTON	2115 WEERASIRI RACHEL DIMPLE	WEERASIRI RACHEL DIMPLE		462 BEACON ST UNIT 2	BOSTON	2115 MA
49956	503673004	452 BEACON ST #2	BOSTON	2115 MCKINLEY 2019 FUNDING T	MCKINLEY 2019 FUNDING T	MCKINLEY	91 Charter RD	ACTON	01720-3C MA
49976	503676010	458 BEACON ST #5	BOSTON	2115 MCLANAHAN JOHN	MCLANAHAN JOHN		458 BEACON ST #5	BOSTON	2115 MA
49970	503675000	456 BEACON ST	BOSTON	2115 FOUR 56 BEACON ST CONDC	FOUR 56 BEACON ST CONDO TR		456 BEACON	BOSTON	2115 MA
49988	503678014	462 BEACON ST #31	BOSTON	2115 SMYTH SHEILA	SMYTH SHEILA		462 BEACON ST #31	BOSTON	2115 MA
49994	503678018	462 BEACON ST #41	BOSTON	2115 MCGLEW THOMAS J	MCGLEW THOMAS J		EDINBURGH EH3 6TN	SCOTLAND UK	0 UK
49965	503675020	456 BEACON ST #10	BOSTON	2115 FAGHRI SANAZ	FAGHRI SANAZ		456 BEACON ST #10	BOSTON	2115 MA
49971	503675002	456 BEACON ST #1	BOSTON	2115 STILIANOS ELAINE TS	STILIANOS ELAINE TS		PO BOX 98	LYNNFIELD	1940 MA
49968	503675004	456 BEACON ST #2	BOSTON	2115 LES REALTY TRUST	LES REALTY TRUST		59 HOWARD AVENUE	LYNNFIELD	1940 MA
49991	503678012	462 BEACON ST #22	BOSTON	2115 KLIO LLC MASS LLC	KLIO LLC MASS LLC		69 WASHINGTON ST	MARBLEHEAD	1945 MA
49985	503678020	462 BEACON ST #42	BOSTON	2115 MURRAY ELIZABETH A	MURRAY ELIZABETH A		462 BEACON ST #42	BOSTON	2115 MA
49997	503679000	464 BEACON ST	BOSTON	2115 FOUR 64 BEACON ST CONDC	FOUR 64 BEACON ST CONDO TR		32 CRANMORE RD	WELLESLEY	2481 MA
49954	503673006	452 BEACON ST #3	BOSTON	2115 MORGENSTERN JAY P	MORGENSTERN JAY P		452 BEACON ST #3	BOSTON	2115 MA
50005	503679006	464 BEACON ST #1F	BOSTON	2115 LDJ DEVELOPMENT LLC	LDJ DEVELOPMENT LLC		776 BOYLSTON ST, Unit E9-B	BOSTON	2199 MA
49982	503678016	462 BEACON ST #32	BOSTON	2115 WILLIAM O P SNEAD III	WILLIAM O P SNEAD III		9435 LORTON MARKET ST STE E	LORTON	22079 VA
49974	503676000	458 BEACON ST	BOSTON	2115 FOUR 58 BEACON CONDO A	FOUR 58 BEACON CONDO ASSN		458 BEACON	BOSTON	2115 MA
49962	503674000	454 BEACON ST	BOSTON	2115 FOUR FIFTY FOUR BEACON S	FOUR FIFTY FOUR BEACON ST		454 BEACON ST	BOSTON	2115 MA
49992	503678002	462 BEACON ST #1	BOSTON	2115 BEALE JOHN F	BEALE JOHN F		462 BEACON ST #1	BOSTON	2115 MA
49986	503678006	462 BEACON ST #11	BOSTON	2115 NORMAN D SATANOSKI 201	NORMAN D SATANOSKI 2015 TRUST		462 BEACON #11	BOSTON	2115 MA
50000	503679016	464 BEACON ST #3R	BOSTON	2115 LDJ DEVELOPMENT LLC	LDJ DEVELOPMENT LLC		776 BOYLSTON ST, Unit E9-B	BOSTON	2199 MA
49977	503676012	458 BEACON ST #6	BOSTON	2115 ANCHORX INVESTMENTS LI	ANCHORX INVESTMENTS LLC		405 WALTHAM ST #178	LEXINGTON	2421 MA
49983	503678000	462 BEACON ST	BOSTON	2115 FOUR 62 BEACON STREET	FOUR 62 BEACON STREET		462 BEACON	BOSTON	2115 MA

50006	503679010	464 BEACON ST #2F	BOSTON	2115 LDJ DEVELOPMENT LLC	LDJ DEVELOPMENT LLC	776 BOYLSTON ST, Unit E9-B	BOSTON	2199 MA
49957	503673012	452 BEACON ST #6	BOSTON	2115 BASHIAN CHRISTOPHER E	BASHIAN CHRISTOPHER E	452 BEACON ST #6	BOSTON	2115 MA
49963	503675014	456 BEACON ST #7	BOSTON	2115 STILIANOS ELAINE TS	STILIANOS ELAINE TS	PO BOX 98	LYNNFIELD	1940 MA
49969	503675006	456 BEACON ST #3	BOSTON	2115 STILIANOS ELAINE TS	STILIANOS ELAINE TS	PO BOX 98	LYNNFIELD	1940 MA
49989	503678022	462 BEACON ST #51	BOSTON	2115 TORREGO ESTHER	TORREGO ESTHER	462 BEACON ST #51	BOSTON	2115 MA
49980	503676008	458 BEACON ST #4	BOSTON	2115 MCLANAHAN JOHN	MCLANAHAN JOHN	458 BEACON ST #4	BOSTON	2115 MA
50003	503679022	464 BEACON ST #5R	BOSTON	2115 LDJ DEVELOPMENT LLC	LDJ DEVELOPMENT LLC	776 BOYLSTON ST, Unit E9-B	BOSTON	2199 MA
49960	503673000	452 BEACON ST	BOSTON	2115 FOUR 52 BEACON CONDO A	FOUR 52 BEACON CONDO ASSN	452 BEACON	BOSTON	2115 MA
49966	503675010	456 BEACON ST #5	BOSTON	2115 STILIANOS ELAINE TS	STILIANOS ELAINE TS	PO BOX 98	LYNNFIELD	1940 MA
49998	503679020	464 BEACON ST #4R	BOSTON	2115 LDJ DEVELOPMENT LLC	LDJ DEVELOPMENT LLC	776 BOYLSTON ST, Unit E9-B	BOSTON	2199 MA
50004	503679002	464 BEACON ST #GF	BOSTON	2115 LDJ DEVELOPMENT LLC	LDJ DEVELOPMENT LLC	776 BOYLSTON ST, Unit E9-B	BOSTON	2199 MA
49955	503673014	452 BEACON ST #7	BOSTON	2115 LESPERANCE RUTH L	LESPERANCE RUTH L	452 BEACON ST #7	BOSTON	2115 MA
49981	503677000	460 BEACON ST	BOSTON	2115 ALUMNI ASSOC OF THE NU	ALUMNI ASSOC OF THE NU DELTA	503 8TH AVENUE #3	BROOKLYN	11215 NY
49961	503673002	452 BEACON ST #1	BOSTON	2115 BECKY C BARRETT FAMILY TR	BECKY C BARRETT FAMILY TRUST	29 CRAMDEN DR	MONTEREY	93940 CA
49975	503676004	458 BEACON ST #2	BOSTON	2115 P.C.L. REALTY TRUST	P.C.L. REALTY TRUST	LIANG PATI 20 HARROW RD	NORWOOD	2062 MA
49987	503678008	462 BEACON ST #12	BOSTON	2115 BREGER LOUIS	BREGER LOUIS	462 BEACON ST # 12	BOSTON	2115 MA
49995	503679004	464 BEACON ST #GR	BOSTON	2115 LDJ DEVELOPMENT LLC	LDJ DEVELOPMENT LLC	776 BOYLSTON ST, Unit E9-B	BOSTON	2199 MA
50001	503679012	464 BEACON ST #2R	BOSTON	2115 LDJ DEVELOPMENT LLC	LDJ DEVELOPMENT LLC	776 BOYLSTON ST, Unit E9-B	BOSTON	2199 MA
49978	503676002	458 BEACON ST #1	BOSTON	2115 ADDOTTA RICHARD J	ADDOTTA RICHARD J	458 BEACON ST # 1	BOSTON	2115 MA
49984	503678024	462 BEACON ST #52	BOSTON	2115 TANEJA SAIRA	TANEJA SAIRA	462 BEACON ST #52	BOSTON	2115 MA
49958	503673010	452 BEACON ST #5	BOSTON	2115 ZEYBEKOGLU ILHAN	ZEYBEKOGLU ILHAN	54 WALTHAM ST APT B	BOSTON	2118 MA
49964	503675016	456 BEACON ST #8	BOSTON	2115 STILIANOS ELAINE TS	STILIANOS ELAINE TS	PO BOX 98	LYNNFIELD	1940 MA
49972	503675012	456 BEACON ST #6	BOSTON	2115 STILIANOS ELAINE TS	STILIANOS ELAINE TS	PO BOX 98	LYNNFIELD	1940 MA
49950	503671021	HEREFORD ST #PS-8	BOSTON	2115 SE 2117 INVESTMENTS LLC	SE 2117 INVESTMENTS LLC	448 BEACON ST PENTHOUSE UI	BOSTON	2115 MA
49953	503672000	450 BEACON ST	BOSTON	2115 FOUR FIFTY BEACON ST INC	FOUR FIFTY BEACON ST INC	7 CHESSMAN DR	SHARON	2067 MA
49959	503673008	452 BEACON ST #4	BOSTON	2115 CAMPION TRACY	CAMPION TRACY	370 BEACON ST #3	BOSTON	2116 MA
49930	503671014	448 BEACON ST #PS-1	BOSTON	2115 DAGBJARTSSON EGGERT	DAGBJARTSSON EGGERT	448 BEACON ST #5	BOSTON	2115 MA
49936	503671019	448 BEACON ST #PS-6	BOSTON	2115 JOHNSON JOHN	JOHNSON JOHN	448 BEACON ST #8	BOSTON	2115 MA
49939	503671010	448 BEACON ST #5	BOSTON	2115 DAGBJARTSSON EGGERT	DAGBJARTSSON EGGERT	448 BEACON ST #5	BOSTON	2115 MA
49947	503671020	HEREFORD ST #PS-7	BOSTON	2115 RINGEL NEIL E	RINGEL NEIL E	704 TREASURE ISLAND	WEBSTER	1570 MA
49956	503673004	452 BEACON ST #2	BOSTON	2115 MCKINLEY 2019 FUNDING TR	MCKINLEY 2019 FUNDING TR	MCKINLEY 191 Charter RD	ACTON	01720-30 MA
49933	503671016	448 BEACON ST #PS-3	BOSTON	2115 JOHNSON JOHN	JOHNSON JOHN	448 BEACON ST #8	BOSTON	2115 MA
48894	503509000	BEACON ST	BOSTON	2115 NEW ENGLAND COLLEGE	NEW ENGLAND COLLEGE	BEACON	BOSTON	2115 MA
49942	503671024	HEREFORD ST #PS-11	BOSTON	2115 DAGBJARTSSON EGGERT	DAGBJARTSSON EGGERT	448 BEACON ST #3	BOSTON	2115 MA
49948	503671027	BACK ST #PS-14	BOSTON	2115 SE 2117 INVESTMENTS LLC	SE 2117 INVESTMENTS LLC	448 BEACON ST PENTHOUSE UI	BOSTON	2115 MA
49934	503671018	448 BEACON ST #PS-5	BOSTON	2115 SE 2117 INVESTMENTS LLC	SE 2117 INVESTMENTS LLC	448 BEACON ST PENTHOUSE UI	BOSTON	2115 MA
49951	503671008	448 BEACON ST #8	BOSTON	2115 JOHNSON JOHN	JOHNSON JOHN	448 BEACON ST #8	BOSTON	2115 MA
49945	503671030	448 BEACON ST #PS-17	BOSTON	2115 DAGBJARTSSON EGGERT	DAGBJARTSSON EGGERT	448 BEACON ST, Unit 5	BOSTON	2115 MA
49954	503673006	452 BEACON ST #3	BOSTON	2115 MORGENSTERN JAY P	MORGENSTERN JAY P	452 BEACON ST #3	BOSTON	2115 MA
49931	503671029	BACK ST #PS-16	BOSTON	2115 DAGBJARTSSON EGGERT	DAGBJARTSSON EGGERT	448 BEACON ST #5	BOSTON	2115 MA
49940	503671012	448 BEACON ST #PH	BOSTON	2115 SE 2117 INVESTMENTS LLC	SE 2117 INVESTMENTS LLC	448 BEACON ST PENTHOUSE UI	BOSTON	2115 MA
49946	503671000	448 BEACON ST	BOSTON	2115 HOPPER MANSION CONDON	HOPPER MANSION CONDOMINIUM TR	33 ARCH ST SUITE #1100	BOSTON	2110 MA
49957	503673012	452 BEACON ST #6	BOSTON	2115 BASHIAN CHRISTOPHER E	BASHIAN CHRISTOPHER E	452 BEACON ST #6	BOSTON	2115 MA
49937	503671015	448 BEACON ST #PS-2	BOSTON	2115 SE 2117 INVESTMENTS LLC	SE 2117 INVESTMENTS LLC	448 BEACON ST PENTHOUSE UI	BOSTON	2115 MA
49949	503671006	448 BEACON ST #3	BOSTON	2115 DAGBJARTSSON EGGERT	DAGBJARTSSON EGGERT	448 BEACON ST #3	BOSTON	2115 MA
49943	503671026	HEREFORD ST #PS-13	BOSTON	2115 DAGBJARTSSON EGGERT	DAGBJARTSSON EGGERT	448 BEACON ST #5	BOSTON	2115 MA
49960	503673000	452 BEACON ST	BOSTON	2115 FOUR 52 BEACON CONDO A	FOUR 52 BEACON CONDO ASSN	452 BEACON	BOSTON	2115 MA
49929	503671004	448 BEACON ST #2	BOSTON	2115 DAGBJARTSSON EGGERT	DAGBJARTSSON EGGERT	448 BEACON ST #2	BOSTON	2115 MA
49952	503671022	HEREFORD ST #PS-9	BOSTON	2115 DAGBJARTSSON EGGERT	DAGBJARTSSON EGGERT	448 BEACON ST #2	BOSTON	2115 MA

49938	503671002	448 BEACON ST #1	BOSTON	2115	DAGBJARTSSON EGGERT	DAGBJARTSSON EGGERT	BERGSVEIN	448 BEACON ST, Unit 5	BOSTON	2115	MA
49944	503671028	BACK ST #PS-15	BOSTON	2115	DAGBJARTSSON EGGERT	DAGBJARTSSON EGGERT		448 BEACON ST #5	BOSTON	2115	MA
49955	503673014	452 BEACON ST #7	BOSTON	2115	LESPERANCE RUTH L	LESPERANCE RUTH L		452 BEACON ST #7	BOSTON	2115	MA
49932	503671025	HEREFORD ST #PS-12	BOSTON	2115	DAGBJARTSSON EGGERT	DAGBJARTSSON EGGERT		448 BEACON ST #3	BOSTON	2115	MA
49961	503673002	452 BEACON ST #1	BOSTON	2115	BECKY C BARRETT FAMILY TR	BECKY C BARRETT FAMILY TRUST		29 CRAMDEN DR	MONTEREY	93940	CA
49941	503671023	HEREFORD ST #PS-10	BOSTON	2115	DAGBJARTSSON EGGERT	DAGBJARTSSON EGGERT		448 BEACON ST #2	BOSTON	2215	MA
49935	503671017	448 BEACON ST #PS-4	BOSTON	2115	DAGBJARTSSON EGGERT	DAGBJARTSSON EGGERT		448 BEACON ST #5	BOSTON	2115	MA
49958	503673010	452 BEACON ST #5	BOSTON	2115	ZEYBEKOGLU ILHAN	ZEYBEKOGLU ILHAN		54 WALTHAM ST APT B	BOSTON	2118	MA
48891	503506000	422 BEACON ST	BOSTON	2115	NEW ENGLAND COLLEGE	NEW ENGLAND COLLEGE		422 BEACON ST	BOSTON	2115	MA
48885	503502000	414 BEACON ST	BOSTON	2115	FOUR 14 BEACON ST CONDC	FOUR 14 BEACON ST CONDO TR		414 BEACON	BOSTON	2115	MA
48888	503503000	416 BEACON ST	BOSTON	2115	BETA NU HOUSE CORP	BETA NU HOUSE CORP		3 SUNSET LN	HINGHAM	2043	MA
48889	503504000	418 BEACON ST	BOSTON	2115	NEW ENGLAND COLLEGE	NEW ENGLAND COLLEGE		418 BEACON	BOSTON	2115	MA
48883	503502008	414 BEACON ST #3	BOSTON	2115	RICHARD B GREENBERG	RICHARD B GREENBERG		414 BEACON ST #3	BOSTON	2115	MA
48892	503507000	424 BEACON ST	BOSTON	2115	NEW ENGLAND COLLEGE	NEW ENGLAND COLLEGE		424 BEACON	BOSTON	2115	MA
48886	503502002	414 BEACON ST #1	BOSTON	2115	DITTRICH DYLAN R	DITTRICH DYLAN R		414 BEACON ST #1	BOSTON	2115	MA
48887	503502010	414 BEACON ST #4	BOSTON	2115	WU MEIJUAN	WU MEIJUAN		414 BEACON ST, Unit 4	BOSTON	2115	MA
48884	503502006	414 BEACON ST #2	BOSTON	2115	KOYMEN SEMRA	KOYMEN SEMRA		414 BEACON ST #2	BOSTON	2115	MA
48893	503508000	426 BEACON ST	BOSTON	2115	NEW ENGLAND COLLEGE	NEW ENGLAND COLLEGE		426 BEACON	BOSTON	2115	MA
48890	503505000	420 BEACON ST	BOSTON	2115	NEW ENGLAND COLLEGE	NEW ENGLAND COLLEGE		424 BEACON ST	BOSTON	2115	MA
48882	503502004	414 BEACON ST #5	BOSTON	2115	POST JASON B	POST JASON B		414 BEACON ST #5	BOSTON	2115	MA
48877	503501004	412 BEACON ST #2	BOSTON	2115	PARSONS JAMES NEIL	PARSONS JAMES NEIL		412 BEACON ST #2	BOSTON	2115	MA
48854	503497008	2 GLOUCESTER ST #3	BOSTON	2115	AXELROD JOHN P	AXELROD JOHN P		404 BEACON ST #3	BOSTON	2115	MA
48871	503501010	412 BEACON ST #5	BOSTON	2115	ANDELMAN ESTELLE	ANDELMAN ESTELLE		412 BEACON ST #5	BOSTON	2116	MA
48865	503499028	408 BEACON ST #PS-7	BOSTON	2115	MENTZER STEVEN J	MENTZER STEVEN J		9401 INDIAN CREEK PKY #800	OVERLAND PAI	66210	KS
48874	503501008	412 BEACON ST #4	BOSTON	2115	HO HUEI-IN H	HO HUEI-IN H		412 BEACON ST #4	BOSTON	2115	MA
48851	503497004	2 GLOUCESTER ST #1R	BOSTON	2115	PALMER STEPHEN JR	PALMER STEPHEN JR		404 BEACON ST #1R	BOSTON	2115	MA
48857	503497000	404 BEACON ST	BOSTON	2115	FOUR 04 BEACON ST CONDC	FOUR 04 BEACON ST CONDO TR		404 BEACON ST #1R	BOSTON	2115	MA
48868	503499027	408 BEACON ST #PS-6	BOSTON	2115	MENTZER STEVEN J	MENTZER STEVEN J		9401 INDIAN CREEK PKY #800	OVERLAND PAI	66210	KS
48852	503497006	2 GLOUCESTER ST #2	BOSTON	2115	MA XIANTIAN	MA XIANTIAN		C/O BOSTON APARTMENT MAN	READING	1867	MA
48860	503499023	408 BEACON ST #PS-2	BOSTON	2115	408 HEXAGON LLC	408 HEXAGON LLC		119 HYSLOP RD	BROOKLINE	2445	MA
48869	503499020	408 BEACON ST #3	BOSTON	2115	MENTZER STEVEN J	MENTZER STEVEN J		408 BEACON ST #3	BOSTON	2115	MA
48880	503501016	412 BEACON ST #8	BOSTON	2115	WOLFSON MARY	WOLFSON MARY		412 BEACON ST #8	BOSTON	2115	MA
48872	503501002	412 BEACON ST #1	BOSTON	2115	DUBOWSKY STEVEN	DUBOWSKY STEVEN		2521 LA CONDESA DR.	LOS ANGELES	90049	MA
48863	503499018	408 BEACON ST #2	BOSTON	2115	HEXAGON ENTERPRISES LLC	HEXAGON ENTERPRISES LLC MASS LLC		4 BUNKER HILL INDUSTRIAL PAI	BOSTON	2129	MA
48866	503499026	408 BEACON ST #PS-5	BOSTON	2115	HEXAGON ENTERPRISES LLC	HEXAGON ENTERPRISES LLC		4 BUNKER HILL INDUSTRIAL PAI	BOSTON	2129	MA
48875	503501006	412 BEACON ST #3	BOSTON	2115	GILLESPIE BEAU R TS	GILLESPIE BEAU R TS		412 BEACON ST #3	BOSTON	2116	MA
48858	503498000	406 BEACON ST	BOSTON	2115	KAPETANAKIS MARILYN M T	KAPETANAKIS MARILYN M TS		252 WINTROP ST	MEDFORD	2155	MA
48864	503499022	408 BEACON ST #PS-1	BOSTON	2115	WU MEIJUAN	WU MEIJUAN		414 BEACON ST, Unit 4	BOSTON	2115	MA
48867	503499024	408 BEACON ST #PS-3	BOSTON	2115	408 HEXAGON LLC	408 HEXAGON LLC		119 HYSLOP RD	BROOKLINE	2445	MA
48881	503501018	412 BEACON ST #9	BOSTON	2115	ALBASSAM NISREEN TS	ALBASSAM NISREEN TS		412 BEACON ST #9	BOSTON	2115	MA
48878	503501000	412 BEACON ST	BOSTON	2115	FOUR 12 BEACON STREET	FOUR 12 BEACON STREET		412 BEACON ST &	BOSTON	2115	MA
48855	503497002	2 GLOUCESTER ST #1F	BOSTON	2115	PALMER STEPHEN JR	PALMER STEPHEN JR		404 BEACON ST #1R	BOSTON	2115	MA
48861	503499000	408 BEACON ST	BOSTON	2115	FOUR 08 BEACON ST CONDC	FOUR 08 BEACON ST CONDO ASSN		408 BEACON	BOSTON	2115	MA
48879	503501012	412 BEACON ST #6	BOSTON	2115	RUSSELL NANCY A TS	RUSSELL NANCY A TS		412 BEACON ST #412	BOSTON	2115	MA
48856	503497012	2 GLOUCESTER ST #5	BOSTON	2115	LEWIS ALAN E	LEWIS ALAN E		404 BEACON ST #5	BOSTON	2115	MA
48873	503501014	412 BEACON ST #7	BOSTON	2115	FEINBERG JACQUELINE D	FEINBERG JACQUELINE D		412 BEACON ST #7	BOSTON	2116	MA
48850	503496010	BEACON ST	BOSTON	2116	LEWIS ALAN E	LEWIS ALAN E		400 BEACON ST	BOSTON	2116	MA
48862	503499016	408 BEACON ST #1	BOSTON	2115	408 HEXAGON LLC	408 HEXAGON LLC		119 HYSLOP RD	BROOKLINE	2445	MA
48853	503497010	2 GLOUCESTER ST #4	BOSTON	2115	ZHU QIAN	ZHU QIAN		404 BEACON ST #4	BOSTON	2115	MA

48876	503501020	412 BEACON ST #10	BOSTON	2115 TIERNEY TOMYE TS	TIERNEY TOMYE TS	412 BEACON ST #10	BOSTON	2115 MA
48859	503499025	408 BEACON ST #PS-4	BOSTON	2115 HEXAGON ENTERPRISES LLC	HEXAGON ENTERPRISES LLC	4 BUNKER HILL INDUSTRIAL PAI	BOSTON	2129 MA
48870	503500000	410 BEACON ST	BOSTON	2115 410 COINPURSE REALTY TRU	410 COINPURSE REALTY TRUST	410 BEACON STREET	BOSTON	2115 MA
48848	503495008	398 BEACON ST #4	BOSTON	2116 398 BEACON LLC	398 BEACON LLC	126 DANIEL ST	PORTSMOUTH	3801 NH
48834	503491000	370 BEACON ST	BOSTON	2116 BEACON COURT COOPERATI	BEACON COURT COOPERATIVE INC	C/O MERIDIAN REALTY GROUP	BOSTON	2113 MA
48845	503495000	398 BEACON ST	BOSTON	2116 398 BEACON ST CONDOMINI	398 BEACON ST CONDOMINI SCWARTZ L	398 BEACON	BOSTON	2116 MA
48837	503494008	396 BEACON ST #4	BOSTON	2116 BUTTRICK JAMES C	BUTTRICK JAMES C	396 BEACON ST #4	BOSTON	2116 MA
48846	503495006	398 BEACON ST #3	BOSTON	2116 BINNIE ADAM S	BINNIE ADAM S	126 DANIEL ST	PORTSMOUTH	3801 NH
48840	503494012	396 BEACON ST #6	BOSTON	2116 IGLESIAS OTTO H	IGLESIAS OTTO H	396 BEACON ST #6	BOSTON	2116 MA
48849	503496000	400 BEACON ST	BOSTON	2116 LEWIS ALAN E	LEWIS ALAN E	400 BEACON ST	BOSTON	2116 MA
48843	503494004	396 BEACON ST #2	BOSTON	2116 BRINCHI VIVIANO	BRINCHI VIVIANO	78 CHARLES ST	BOSTON	2114 MA
48844	503494006	396 BEACON ST #3	BOSTON	2116 GROOT JUSTIN	GROOT JUSTIN	396 BEACON ST #3	BOSTON	2116 MA
48838	503494014	396 BEACON ST #7	BOSTON	2116 JOHN A REINA TRUST	JOHN A REINA TRUST	PO BOX 67297	ST PETE BEACH	33736 FL
48841	503494000	396 BEACON ST	BOSTON	2116 THREE 96 BEACON ST CONDI	THREE 96 BEACON ST CONDO TR	396 BEACON	BOSTON	2116 MA
48835	503492000	380 BEACON ST	BOSTON	2116 BEACON COURT COOPERATI	BEACON COURT COOPERATIVE INC	C/O MERIDIAN REALTY GROUP	BOSTON	2113 MA
48847	503495002	398 BEACON ST #1A	BOSTON	2116 398 BEACON STREET NOMINI	398 BEACON STREET NOMINI THOMAS JII	398 BEACON ST, Unit 1	BOSTON	2116 MA
48842	503494002	396 BEACON ST #1	BOSTON	2116 MURPHY BRIAN	MURPHY BRIAN	396 BEACON ST #1	BOSTON	2116 MA
48836	503493000	388 BEACON ST	BOSTON	2116 BEACON COURT COOPERATI	BEACON COURT COOPERATIVE INC	C/O MERIDIAN REALTY GROUP	BOSTON	2113 MA
48833	503490000	360 BEACON ST	BOSTON	2116 BEACON COURT COOPERATI	BEACON COURT COOPERATIVE INC	C/O MERIDIAN REALTY GROUP	BOSTON	2113 MA
48839	503494010	396 BEACON ST #5	BOSTON	2116 AGHASADEGHI NAVID	AGHASADEGHI NAVID	396 BEACON ST UNIT 5	BOSTON	2116 MA
48831	503489020	354 BEACON ST #10	BOSTON	2116 PROJECT 23 BEACON LANDL	PROJECT 23 BEACON LANDLORD LLC	701 CASTANO AVENUE	SAN ANTONIO	78209 TX
48808	503486010	348 BEACON ST #5	BOSTON	2116 MACRAE DOUGLAS B	MACRAE DOUGLAS B MACRAE JU	348 BEACON ST, Unit 5	BOSTON	2116 MA
48825	503489010	354 BEACON ST #5	BOSTON	2116 FRANK ROSELYN TS	FRANK ROSELYN TS	354 BEACON ST #5	BOSTON	2116 MA
48802	503485000	346 BEACON ST	BOSTON	2116 THREE 46 BEACON ST CONDI	THREE 46 BEACON ST CONDO ASSN	346 BEACON	BOSTON	2116 MA
48814	503488000	352 BEACON ST	BOSTON	2116 THREE 52 BEACON CONDO A	THREE 52 BEACON CONDO ASSOC	352 BEACON	BOSTON	2116 MA
48805	503485002	346 BEACON ST #1	BOSTON	2116 NICHOLAS JESSICA G	NICHOLAS JESSICA G	346 BEACON ST #1	BOSTON	2116 MA
48828	503489004	354 BEACON ST #2	BOSTON	2116 AJ HOLDINGS LLC	AJ HOLDINGS LLC	69 SUMMIT AVE	BROOKLINE	2446 MA
48811	503486002	348 BEACON ST #1	BOSTON	2116 GARTHWAITE DIANE	GARTHWAITE DIANE	348 BEACON ST #2	BOSTON	2116 MA
48822	503489012	354 BEACON ST #6	BOSTON	2116 MANNING MARY A	MANNING MARY A	354 BEACON ST #6	BOSTON	2116 MA
48794	503482002	340 BEACON ST #1	BOSTON	2116 BREYER ROBERT A	BREYER ROBERT A	39 LEGARE ST	CHARLESTON	29401 SC
48806	503485014	346 BEACON ST #7	BOSTON	2116 346 BEACON LEE NOMINEE 1	346 BEACON LEE NOMINEE LEE MARK I	346 BEACON ST, Unit 7	BOSTON	2116 MA
48829	503489014	354 BEACON ST #7	BOSTON	2116 HOEG CHARLES R	HOEG CHARLES R	354 BEACON ST #7	BOSTON	2116 MA
48823	503489016	354 BEACON ST #8	BOSTON	2116 FLORES FEDERICO	FLORES FEDERICO	700 GREENDALE AVE	NEEDHAM	2492 MA
48820	503488008	352 BEACON ST #4	BOSTON	2116 ROME BARBARA S	ROME BARBARA S	352 BEACON ST, Unit 4	BOSTON	2116 MA
48797	503483000	342 BEACON ST	BOSTON	2116 TOWNSEND DANIEL J	TOWNSEND DANIEL J	342 BEACON ST	BOSTON	2116 MA
48832	503489002	354 BEACON ST #1	BOSTON	2116 MONTI THOMAS A ETAL	MONTI THOMAS A ETAL	145 SPRING ST	MEDFIELD	2052 MA
48803	503485020	346 BEACON ST #10	BOSTON	2116 KHUDAIRI TALA	KHUDAIRI TALA	346 BEACON ST, Unit 10	BOSTON	2116 MA
48826	503489006	354 BEACON ST #3	BOSTON	2116 WILLISON BARBARA A	WILLISON BARBARA A	PO BOX 140366	BOSTON	2114 MA
48809	503486008	348 BEACON ST #4	BOSTON	2116 EVANS WILLIAM D	EVANS WILLIAM D	348 BEACON ST #4	BOSTON	2116 MA
48817	503488002	352 BEACON ST #1	BOSTON	2116 WALSH BRIAN W	WALSH BRIAN W	352 BEACON ST #1	BOSTON	2116 MA
48800	503485004	346 BEACON ST #2	BOSTON	2116 SELLITTO LUIGI	SELLITTO LUIGI	14 STEARNS DR	NORWOOD	2062 MA
48804	503485008	346 BEACON ST #4	BOSTON	2116 PERKINS ALAN J	PERKINS ALAN J	4955 WEDGEWOOD LANE	DALLAS	75220 TX
48812	503486004	348 BEACON ST #2	BOSTON	2116 GARTHWAITE DIANE	GARTHWAITE DIANE	348 BEACON ST #2	BOSTON	2116 MA
48818	503488004	352 BEACON ST #2	BOSTON	2116 WALSH BRIAN W	WALSH BRIAN W	352 BEACON ST #2	BOSTON	2116 MA
48795	503482008	340 BEACON ST #3	BOSTON	2116 MENG JUN	MENG JUN	340 BEACON ST #2	BOSTON	2116 MA
48801	503485012	346 BEACON ST #6	BOSTON	2116 J&H FREMONT LLC	J&H FREMONT LLC	76 PRODUCTION RD SUITE A	WALPOLE	2081 MA
48824	503489008	354 BEACON ST #4	BOSTON	2116 ABELY CATHERINE F TS	ABELY CATHERINE F TS	354 BEACON ST #4	BOSTON	2116 MA
48815	503488012	352 BEACON ST #6	BOSTON	2116 PROJECT 23 BEACON LLC	PROJECT 23 BEACON LLC	701 CASTANO AVENUE	SAN ANTONIO	78209 TX
48821	503488006	352 BEACON ST #3	BOSTON	2116 PARMAR KUSH	PARMAR KUSH	352 BEACON ST #3	BOSTON	2116 MA

48798	503484000	344 BEACON ST	BOSTON	2116 RICE DERICA	RICE DERICA	344 BEACON ST	BOSTON	2116 MA
48792	503482010	340 BEACON ST #4	BOSTON	2116 DOWER YASUKO	DOWER YASUKO	340 BEACON ST #4	BOSTON	2116 MA
48827	503489000	354 BEACON ST	BOSTON	2116 THREE 54 BEACON ST CONDO	THREE 54 BEACON ST CONDO TR	354 BEACON	BOSTON	2116 MA
48810	503486006	348 BEACON ST #3	BOSTON	2116 CHAN ANDREW T	CHAN ANDREW T	348 BEACON ST #3	BOSTON	2116 MA
48816	503488014	352 BEACON ST #7	BOSTON	2116 PROJECT 23 BEACON LLC	PROJECT 23 BEACON LLC	701 CASTANO AVENUE	SAN ANTONIO	78209 TX
48793	503482000	340 BEACON ST	BOSTON	2116 THREE 40 BEACON ST CONDO	THREE 40 BEACON ST CONDO TR	340 BEACON	BOSTON	2116 MA
48799	503485018	346 BEACON ST #9	BOSTON	2116 JOSEPH BRYCE SAHAKIAN TR	JOSEPH BRYCE SAHAKIAN TRUST	346 BEACON ST #9	BOSTON	2116 MA
48830	503489018	354 BEACON ST #9	BOSTON	2116 PROJECT 23 BEACON LLC	PROJECT 23 BEACON LLC	701 CASTANO AVENUE	SAN ANTONIO	78209 TX
48807	503486000	348 BEACON ST	BOSTON	2116 RESIDENCES AT THE CONVEF	RESIDENCES AT THE CONVERSE	7 HARCOURT ST	BOSTON	2116 MA
48813	503487000	350 BEACON ST	BOSTON	2116 350 BEACON STREET LLC	350 BEACON STREET LLC	80 CHARLES ST	BOSTON	2114 MA
48796	503482006	340 BEACON ST #2	BOSTON	2116 MENG JUN	MENG JUN	340 BEACON ST #2	BOSTON	2116 MA
48819	503488010	352 BEACON ST #5	BOSTON	2116 ZHU ANDREW X	ZHU ANDREW X	QIU WENDU 352 BEACON ST, Unit 5	BOSTON	2116 MA
48754	503480076	334 -338 BEACON ST #PS	BOSTON	2116 MICHELSON DAVID J	MICHELSON DAVID J	ASINAS DE 338 334 BEACON ST, Unit 6-7	BOSTON	2116 MA
48762	503480071	334 -338 BEACON ST #PS	BOSTON	2116 LAROVERE JOAN M	LAROVERE JOAN M	334 BEACON ST #334-11	BOSTON	2116 MA
48768	503480034	336 BEACON ST #336-3	BOSTON	2116 VACCARO CHARLES A	VACCARO CHARLES A	336 BEACON ST #336-3	BOSTON	2116 MA
48748	503480072	334 -338 BEACON ST #PS	BOSTON	2116 HARTIGAN PHILIP MEADE	HARTIGAN PHILIP MEADE	8 ANDREWS WAY	SOUTHBOROU	1772 MA
48771	503480000	334 338 BEACON ST	BOSTON	2116 BEACON ON THE CHARLES	BEACON ON THE CHARLES	334-338 BEACON ST	BOSTON	2116 MA
48785	503480066	334 -338 BEACON ST #PS	BOSTON	2116 3 EXETER STREET REALTY TRU	3 EXETER STREET REALTY TRUST	3 EXETER ST	BOSTON	2116 MA
48791	503480073	334 -338 BEACON ST #PS	BOSTON	2116 SOOD ASHOK K	SOOD ASHOK K	1588 BEACON ST #1	BROOKLINE	2246 MA
48742	503480074	334 -338 BEACON ST #PS	BOSTON	2116 CAMPBELL JANET K	CAMPBELL JANET K	357 BEACON ST #1	BOSTON	2116 MA
48782	503480020	334 BEACON ST #334-8	BOSTON	2116 WEISKOPF JUDD H	WEISKOPF JUDD H	334 BEACON ST #334-8	BOSTON	2116 MA
48765	503480044	336 BEACON ST #336-8	BOSTON	2116 BELOSEVIC GABRIEL	BELOSEVIC GABRIEL	336 BEACON ST #336-8	BOSTON	2116 MA
48745	503480082	334 -338 BEACON ST #PS	BOSTON	2116 338 BEACON STREET	338 BEACON STREET	338 BEACON ST #338-B	BOSTON	2116 MA
48774	503480080	334 -338 BEACON ST #PS	BOSTON	2116 EIELSON JOHN E	EIELSON JOHN E	355 BEACON ST	BOSTON	2116 MA
48751	503480070	334 -338 BEACON ST #PS	BOSTON	2116 TAYLOR WILLIAM E	TAYLOR WILLIAM E	TAYLOR JOI 276 MARLBOROUGH ST #7 (PS-	BOSTON	2116 MA
48788	503480012	334 BEACON ST #334-4	BOSTON	2116 BETH E STEVENS REVOCABLE	BETH E STEVENS REVOCABLE TRUST	25 HOOPER HILL RD	NEW BOSTON	3070 NH
48739	503480081	334 -338 BEACON ST #PS	BOSTON	2116 LAROVERE JOAN M	LAROVERE JOAN M	334 BEACON ST #334-11	BOSTON	2116 MA
48760	503480022	334 BEACON ST #334-9	BOSTON	2116 HARTIGAN PHILIP MEADE	HARTIGAN PHILIP MEADE	8 ANDREWS WAY	SOUTHBOROU	1772 MA
48783	503480042	336 BEACON ST #336-7	BOSTON	2116 CAPERTON DAPHNE STUART	CAPERTON DAPHNE STUART	336 BEACON ST #336-7	BOSTON	2116 MA
48777	503480014	334 BEACON ST #334-5	BOSTON	2116 WALLACE WILLIAM K	WALLACE WILLIAM K	334 BEACON ST #5	BOSTON	2116 MA
48766	503480046	336 BEACON ST #336-9	BOSTON	2116 SOOD ASHOK K	SOOD ASHOK K	1588 BEACON ST #1	BROOKLINE	2246 MA
48769	503480040	336 BEACON ST #336-6	BOSTON	2116 NGAMSATHAPONCHI KAMA	NGAMSATHAPONCHI KAMAREE	336 BEACON ST #336-6	BOSTON	2116 MA
48746	503480028	334 BEACON ST #334-12	BOSTON	2116 LAROVERE JOAN M	LAROVERE JOAN M	334 BEACON ST #334-11	BOSTON	2116 MA
48740	503480083	334 -338 BEACON ST #PS	BOSTON	2116 338 BEACON STREET	338 BEACON STREET	338 BEACON ST #338-B	BOSTON	2116 MA
48789	503480036	336 BEACON ST #336-4	BOSTON	2116 PALUMBO-MEIER LAURA AN	PALUMBO-MEIER LAURA ANN	85 CARRIAGE WAY	SUDBURY	1776 MA
48757	503480068	334 -338 BEACON ST #PS	BOSTON	2116 334-3 BEACON STREET REAL	334-3 BEACON STREET REALTY TRUST	287 COMMONWEALTH AVE UN	BOSTON	2115 MA
48780	503480085	334 -338 BEACON ST #PS	BOSTON	2116 ELLIS SABRINA	ELLIS SABRINA	338 BEACON ST #338-3	BOSTON	2116 MA
48763	503480024	334 BEACON ST #334-10	BOSTON	2116 EMILY BRADFORD GALLUP	EMILY BRADFORD GALLUP	334 BEACON ST #10	BOSTON	2116 MA
48737	503480086	334 -338 BEACON ST #PS	BOSTON	2116 CAPERTON DAPHNE S	CAPERTON DAPHNE S	336 BEACON ST #5	BOSTON	2116 MA
48743	503480078	334 -338 BEACON ST #PS	BOSTON	2116 FAYAN EMILY GALLUP	FAYAN EMILY GALLUP	334 BEACON ST #10	BOSTON	2116 MA
48786	503480006	334 BEACON ST #334-1	BOSTON	2116 YANG CHIAR-LI	YANG CHIAR-LI	334 BEACON ST #334-1	BOSTON	2116 MA
48781	503480008	334 BEACON ST #334-2	BOSTON	2116 DOUGHARTY GARY R	DOUGHARTY GARY R	334 BEACON ST #334-2	BOSTON	2116 MA
48758	503480069	334 -338 BEACON ST #PS	BOSTON	2116 GANJEI ALBERT	GANJEI ALBERT	330 BEACON ST #175	BOSTON	2116 MA
48764	503480032	336 BEACON ST #336-2	BOSTON	2116 PIOTRKOWSKI SAMUEL	PIOTRKOWSKI SAMUEL	12 WILLOW ST	MYSTIC	6355 CT
48775	503480087	334 -338 BEACON ST #PS	BOSTON	2116 BETH E STEVENS REVOCABLE	BETH E STEVENS REVOCABLE	334 BEACON ST #4	BOSTON	2116 MA
48752	503480075	334 -338 BEACON ST #PS	BOSTON	2116 VACCARO CHARLES A	VACCARO CHARLES A	336 BEACON ST #336-3	BOSTON	2116 MA
48738	503480077	334 -338 BEACON ST #PS	BOSTON	2116 KLEINBERGER ADAM	KLEINBERGER ADAM	MORENCY I 338 334 BEACON ST, Unit 334	BOSTON	2116 MA
48784	503480064	338 BEACON ST #7-Jun	BOSTON	2116 MICHELSON DAVID J	MICHELSON DAVID J	ASINAS DE 338 BEACON ST UNITS 6-7	BOSTON	2116 MA
48755	503480050	338 BEACON ST #338-A	BOSTON	2116 338 BEACON STREET UNIT A	338 BEACON STREET UNIT A	REALTY TR PO BOX 2105	ANDOVER	1810 MA

48778	503480016	334 BEACON ST #334-6	BOSTON	2116 VOUNATSOS MAXIME	VOUNATSOS MAXIME	334 BEACON ST #334-6	BOSTON	2116 MA
48761	503480056	338 BEACON ST #338-2	BOSTON	2116 SYMON KRISTIN E	SYMON KRISTIN E	338 BEACON ST #338-2	BOSTON	2116 MA
48772	503480018	334 BEACON ST #334-7	BOSTON	2116 ADLER BRUCE W	ADLER BRUCE W	7 LOBLOLLY LA	WAYLAND	1778 MA
48749	503480038	336 BEACON ST #336-5	BOSTON	2116 DAVIS ADRIENNE	DAVIS ADRIENNE	C/O ADRIENNE DAVIS-BRODY	CHESTNUT HILL	2467 MA
48741	503480084	324 -338 BEACON ST #PS	BOSTON	2116 SAWYER LINDA L	SAWYER LINDA L	665 BELLEVUE AVENUE	NEWPORT	2840 RI
48792	503482010	340 BEACON ST #4	BOSTON	2116 DOWER YASUKO	DOWER YASUKO	340 BEACON ST #4	BOSTON	2116 MA
48756	503480052	338 BEACON ST #338-B	BOSTON	2116 PALMER ROBERT L JR	PALMER ROBERT L JR	338 BEACON ST #338-B	BOSTON	2116 MA
48779	503480058	338 BEACON ST #338-3	BOSTON	2116 ELLIS SABRINA	ELLIS SABRINA	338 BEACON ST #338-3	BOSTON	2116 MA
48750	503480060	338 BEACON ST #338-4	BOSTON	2116 AOUN NAIM	AOUN NAIM	2 CLOCKTOWER PL #522	NASHUA	3060 NH
48773	503480067	334 -338 BEACON ST #PS	BOSTON	2116 VENKAT VENKATRAMAN REV	VENKAT VENKATRAMAN REVOCABLE TR	276 MARLBOROUGH ST #6	BOSTON	2116 MA
48744	503480079	334 -338 BEACON ST #PS	BOSTON	2116 DAVIS ADRIENNE	DAVIS ADRIENNE	C/O ADRIENNE DAVIS-BRODY	CHESTNUT HILL	2467 MA
48787	503480010	334 BEACON ST #334-3	BOSTON	2116 334-3 BEACON STREET REAL	334-3 BEACON STREET REALTY TRUST	287 COMMONWEALTH AVE UN	BOSTON	2115 MA
48759	503480002	334 BEACON ST #334	BOSTON	2116 KLEINBERGER ADAM	KLEINBERGER ADAM MORENCY	334 BEACON ST, Unit 334	BOSTON	2116 MA
48753	503480030	336 BEACON ST #336-1	BOSTON	2116 PIOTRKOWSKI SAMUEL	PIOTRKOWSKI SAMUEL	12 WILLOW ST	MYSTIC	6355 CT
48767	503480026	334 BEACON ST #334-11	BOSTON	2116 LAROVERE JOAN M	LAROVERE JOAN M	334 BEACON ST #334-11	BOSTON	2116 MA
48747	503480048	336 BEACON ST #336-10	BOSTON	2116 LAROVERE JOAN M	LAROVERE JOAN M	334 BEACON ST #334-11	BOSTON	2116 MA
48770	503480062	338 BEACON ST #338-5	BOSTON	2116 CAPERTON DAPHNE S	CAPERTON DAPHNE S	336 BEACON ST #7	BOSTON	2116 MA
48776	503480004	334 BEACON ST #334	BOSTON	2116 DOUGHERTY GARY R	DOUGHERTY GARY R	334 BEACON ST #334	BOSTON	2116 MA
48790	503480054	338 BEACON ST #338-1	BOSTON	2116 PALMER ROBERT L JR	PALMER ROBERT L JR	338 BEACON ST #1	BOSTON	2116 MA
44300	502442348	145 PINCKNEY ST #613	BOSTON	2114 BALLANTYNE JOAN HICKEY	BALLANTYNE JOAN HICKEY	145 PINCKNEY #613	BOSTON	2114 MA
44371	502442422	145 PINCKNEY ST #719	BOSTON	2114 HOUNSELL BRUCE	HOUNSELL BRUCE	10 BYRON ST	BOSTON	2108 MA
44703	502515000	37 BRIMMER ST	BOSTON	2108 THIRTY SEVEN BRIMMER ST	THIRTY SEVEN BRIMMER ST CONDO AS	37 BRIMMER	BOSTON	2108 MA
44632	502499026	112 PINCKNEY ST #22	BOSTON	2114 WITT SHAWN M	WITT SHAWN M RIVERA JAV	112 PINCKNEY ST, Unit 22	BOSTON	2114 MA
44348	502442058	145 PINCKNEY ST #128	BOSTON	2114 MABBS KENNETH	MABBS KENNETH	126 NUT MEADOW CROSSING	CONCORD	1742 MA
44417	502442182	145 PINCKNEY ST #327	BOSTON	2114 SCHRUENDER GEORGE H	SCHRUENDER GEORGE H	91 QUAIL RUN	N ANDOVER	1845 MA
45081	502598087	180 BEACON ST #14B	BOSTON	2116 GSRN 2015 REVOCABLE TRU	GSRN 2015 REVOCABLE TRUST	180 BEACON ST #14B	BOSTON	2116 MA
44749	502532020	107 CHESTNUT ST #5	BOSTON	2108 ONE 07 CHESTNUT ST LLC M	ONE 07 CHESTNUT ST LLC MASS LLC	109 CHESTNUT ST #5	BOSTON	2108 MA
44394	502442212	145 PINCKNEY ST #409	BOSTON	2114 LEE MARY	LEE MARY	145 PINCKNEY ST #409	BOSTON	2114 MA
44726	502522006	10 OTIS PL #3-A	BOSTON	2108 JORDAN VERONICA G	JORDAN VERONICA G	10 OTIS PL #3A	BOSTON	2108 MA
45133	502598082	180 BEACON ST #12D	BOSTON	2116 WALLER WENDY W TS	WALLER WENDY W TS	PO BOX 5600	BEVERLY	1915 MA
44446	502442286	145 PINCKNEY ST #515	BOSTON	2114 TANGNEY SUSAN K	TANGNEY SUSAN K	145 PINCKNEY ST	BOSTON	2114 MA
45110	502598091	180 BEACON ST #14F	BOSTON	2116 STARBROWN LLC MASS LLC	STARBROWN LLC MASS LLC	222 ROYAL PALM WY	PALM BEACH	33480 FL
44423	502442236	145 PINCKNEY ST #422	BOSTON	2114 JANET T BERRIER 2001 FAMI	JANET T BERRIER 2001 FAMILY TRUST	4671 HALL ROAD	GROTON	5046 VT
45087	502598022	180 BEACON ST #3G	BOSTON	2116 LI QIANG	LI QIANG	180 BEACON ST #3G	BOSTON	2116 MA
44277	502442336	145 PINCKNEY ST #607	BOSTON	2114 PALICA TRUST	PALICA TRUST	104 BAROUCHE DR	MARSHFIELD	2050 MA
44400	502442088	145 PINCKNEY ST #210	BOSTON	2114 145 PINCKNEY STREET PROP	145 PINCKNEY STREET PROPERTIES LLC	47 Marsh ST	BELMONT	02478-21 MA
45064	502598086	180 BEACON ST #14A	BOSTON	2116 JACOBSON GEORGE TS	JACOBSON GEORGE TS	180 BEACON ST #14A	BOSTON	2116 MA
44294	502442040	145 PINCKNEY ST #117	BOSTON	2114 OZER BASAK	OZER BASAK	8 MUSUEM WAY UNIT 1106	CAMBRIDGE	2141 MA
44377	502442320	145 PINCKNEY ST #534	BOSTON	2114 LO SHIAO HUEI	LO SHIAO HUEI	145 PINCKNEY ST #534	BOSTON	2114 MA
44626	502499010	112 PINCKNEY ST #5	BOSTON	2114 HEARN KATHLEEN	HEARN KATHLEEN	112 PINCKNEY ST #5	BOSTON	2114 MA
44686	502511018	31 BRIMMER ST #31-4	BOSTON	2108 29-31 BRIMMER LLC	29-31 BRIMMER LLC	400 COMMONWEALTH AVE	BOSTON	2215 MA
44331	502442308	145 PINCKNEY ST #526	BOSTON	2114 LEVINE ALEXANDER TS	LEVINE ALEXANDER TS	100 BELVIDERE ST #5B	BOSTON	2199 MA
44640	502499016	112 PINCKNEY ST #13	BOSTON	2114 VAN FAASEN ELLEN TS	VAN FAASEN ELLEN TS	112 PINCKNEY ST #13	BOSTON	2114 MA
44285	502442252	145 PINCKNEY ST #430	BOSTON	2114 YOUSSEF NADINE A	YOUSSEF NADINE A	145 PINCKNEY ST #430	BOSTON	2114 MA
45121	502598051	180 BEACON ST #8A	BOSTON	2116 BERLIN MATTHEW A TS	BERLIN MATTHEW A TS	53 STATE ST 15TH FLR	BOSTON	2109 MA
45127	502598003	180 BEACON ST #1B	BOSTON	2116 GORDAN/NAKACHE FAMILY	GORDAN/NAKACHE FAMILY NAKACHE F	C/O PATRICK L GORDAN	MENLO PARK	94025 CA
44434	502442080	145 PINCKNEY ST #206	BOSTON	2114 ERAMO CHRISTOPHER	ERAMO CHRISTOPHER SANTOS PA	145 PINCKNEY ST, Unit 206	BOSTON	2114 MA
44440	502442394	145 PINCKNEY ST #704	BOSTON	2114 OUTERBRIDGE AMANDA M	OUTERBRIDGE AMANDA M	4 EMERSON PLACE TH7	BOSTON	2114 MA
44340	502442254	145 PINCKNEY ST #432	BOSTON	2114 NAGY JEAN	NAGY JEAN	145 PINCKNEY ST #432	BOSTON	2114 MA

45173	502598106	180 BEACON ST #16G	BOSTON	2116 CANIFF CAROL CASEY	CANIFF CAROL CASEY	180 BEACON ST #16-G	BOSTON	2116 MA
44586	502475000	1 CHARLES RIVER SQ	BOSTON	2114 SOMMER MELANIE S	SOMMER MELANIE S	11 KEYWADIN DR SUITE #100	SALEM	3079 NH
44486	502442164	145 PINCKNEY ST #318	BOSTON	2114 NELIGAN LYNN R	NELIGAN LYNN R	145 PINCKNEY ST UNIT 318	BOSTON	2114 MA
44732	502524002	7 OTIS PL #1	BOSTON	2108 OTIS PLACE 7-1 TRUST	OTIS PLACE 7-1 TRUST	LONG REBE 7 OTIS PL, Unit 1	BOSTON	2108 MA
44383	502442224	145 PINCKNEY ST #416	BOSTON	2114 TARABANIS KONSTANTINOS	TARABANIS KONSTANTINOS	145 PINCKNEY ST #416	BOSTON	2114 MA
45118	502598035	180 BEACON ST #5F	BOSTON	2116 LILLY COLUMBIA LP	LILLY COLUMBIA LP	C/O RANDAL LILLY	PORTSMOUTH	3801 NH
44620	502494012	22 EMBANKMENT RD #6	BOSTON	2114 SHIN BO KYUNG	SHIN BO KYUNG	10 BURROUGHS RD	LEXINGTON	2420 MA
44477	502442202	145 PINCKNEY ST #404	BOSTON	2114 THOMPSON HARRIS E	THOMPSON HARRIS E	10 PARK ST	EASTHAMPTON	1027 MA
45141	502598055	180 BEACON ST #8E	BOSTON	2116 BRAVERMAN LEWIS E TS	BRAVERMAN LEWIS E TS	180 BEACON ST #8E	BOSTON	2116 MA
44692	502511008	29 BRIMMER ST #4 & 5	BOSTON	2108 SORIANO AIDA N	SORIANO AIDA N	118 MT HOREB ROAD	WARREN	7059 MA
44643	502499006	112 PINCKNEY ST #3	BOSTON	2114 BURMEISTER PAUL A	BURMEISTER PAUL A	112 PINCKNEY ST #3	BOSTON	2114 MA
44334	502442376	145 PINCKNEY ST #628	BOSTON	2114 MAHONEY MARY E	MAHONEY MARY E	145 PINCKNEY ST #628	BOSTON	2114 MA
45167	502598043	180 BEACON ST #6G	BOSTON	2116 ALICE JELIN ISENBERG 2003	ALICE JELIN ISENBERG 2003	180 BEACON ST #6G	BOSTON	2116 MA
44357	502442384	145 PINCKNEY ST #634	BOSTON	2114 FITZSIMMONS DOUGLAS O	FITZSIMMONS DOUGLAS O	145 PINCKNEY ST #635	BOSTON	2114 MA
45067	502598109	180 BEACON ST #17C	BOSTON	2116 MINTZ RICHARD G TS	MINTZ RICHARD G TS	193 ELM RD	PRINCETON	8540 NJ
45090	502598037	180 BEACON ST #6A	BOSTON	2116 AMES OLIVIER F JR	AMES OLIVIER F JR	53 STATE ST	BOSTON	2109 MA
45161	502598002	180 BEACON ST #1A	BOSTON	2116 SMITH STEPHANIE DEE	SMITH STEPHANIE DEE	180 BEACON ST #1A	BOSTON	2116 MA
44669	502506002	19 BRIMMER ST #1	BOSTON	2108 BLUM JEFFREY A ETAL	BLUM JEFFREY A ETAL	19 BRIMMER ST #1	BOSTON	2108 MA
45147	502598073	180 BEACON ST #11B	BOSTON	2116 LEE JACQUELINE V	LEE JACQUELINE V	7205 RUNNING ROPE CI	AUSTIN	78731 TX
44649	502499018	112 PINCKNEY ST #14	BOSTON	2114 LOOMES DAVID L	LOOMES DAVID L	112 PINCKNEY ST #14	BOSTON	2114 MA
44663	502504000	15 17 BRIMMER ST	BOSTON	2108 ADVENT SCHOOL CONDO TR	ADVENT SCHOOL CONDO TR	1517 BRIMMER ST	BOSTON	2114 MA
44271	502442416	145 PINCKNEY ST #716	BOSTON	2114 LALLY SUSAN E	LALLY SUSAN E	145 PINCKNEY ST UNIT 716	BOSTON	2114 MA
44308	502442218	145 PINCKNEY ST #412	BOSTON	2114 MAI LEON	MAI LEON	145 PINCKNEY ST #412	BOSTON	2114 MA
44320	502442406	145 PINCKNEY ST #710	BOSTON	2114 BAKER GAVIN	BAKER GAVIN	145 PINCKNEY ST #710	BOSTON	2114 MA
44457	502442042	145 PINCKNEY ST #120	BOSTON	2114 VOGEL PHYLLIS	VOGEL PHYLLIS	1 HUNTINGTON AV #1603	BOSTON	2116 MA
44463	502442414	145 PINCKNEY ST #715	BOSTON	2114 MILOSEVIC BRANKA TS	MILOSEVIC BRANKA TS	145 PINCKNEY ST #625	BOSTON	2114 MA
44706	502517001	165 MT VERNON ST #1	BOSTON	2108 CARLSON CLAIR A TS	CARLSON CLAIR A TS	199 WELLS AV STE 210	NEWTON	2459 MA
45098	502598046	180 BEACON ST #7C	BOSTON	2116 KHATCHATOURIAN ALEX ED	KHATCHATOURIAN ALEX ED KHATCHATI	180 BEACON ST, Unit 7C	BOSTON	2116 MA
45104	502598095	180 BEACON ST #15C	BOSTON	2116 KAPLAN DAVID	KAPLAN DAVID	180 BEACON ST #15C	BOSTON	2116 MA
44612	502493000	1 W HILL PL	BOSTON	2114 COLBURN OLIVER C	COLBURN OLIVER C	1 W HILL PL	BOSTON	2114 MA
44414	502442046	145 PINCKNEY ST #122	BOSTON	2114 MOTHERWAY MAVIS E	MOTHERWAY MAVIS E	1823 BELMONT RD NW #B	WASHINGTON	20009 DC
44755	502533005	109 CHESTNUT ST #2	BOSTON	2108 QUINT SCOTT B	QUINT SCOTT B	761 SO ARTERY	QUINCY	2169 MA
44314	502442070	145 PINCKNEY ST #201	BOSTON	2114 AUSTIN KATHRYN ELISE	AUSTIN KATHRYN ELISE	145 PINCKNEY ST #201	BOSTON	2114 MA
44363	502442242	145 PINCKNEY ST #425	BOSTON	2114 DUFFIELD MARK	DUFFIELD MARK	145 PINCKNEY ST #425	BOSTON	2114 MA
44466	502442430	145 PINCKNEY ST #723	BOSTON	2114 COLLIER JOYCE L TS	COLLIER JOYCE L TS	36 LONGWOOD AVE #5	BROOKLINE	2446 MA
45130	502598029	180 BEACON ST #4G	BOSTON	2116 SOLAR BARRY L	SOLAR BARRY L	180 BEACON ST #4G	BOSTON	2116 MA
44869	502565000	BACK ST	BOSTON	2108 COMMWLTH OF MASS	COMMWLTH OF MASS	EMBANKMENT RD	BOSTON	2108 MA
45153	502598080	180 BEACON ST #12B	BOSTON	2116 SUSAN M DEUTSCH 2019 TR	SUSAN M DEUTSCH 2019 TR DEUTSCH S	180 BEACON ST, Unit 12B	BOSTON	2116 MA
44420	502442256	145 PINCKNEY ST #434	BOSTON	2114 JENKINS ALAN P	JENKINS ALAN P	145 PINCKNEY ST #434	BOSTON	2114 MA
45084	502598114	180 BEACON ST #17H	BOSTON	2116 KAMENSKY LOUIS A	KAMENSKY LOUIS A	180 BEACON ST #17H	BOSTON	2116 MA
44752	502532012	107 CHESTNUT ST #1	BOSTON	2108 FABBRI GIAN	FABBRI GIAN	107 CHESTNUT ST #1	BOSTON	2108 MA
44443	502442018	145 PINCKNEY ST #105	BOSTON	2114 MARTIN LAWRENCE A JR	MARTIN LAWRENCE A JR	145 PINCKNEY ST #105	BOSTON	2114 MA
45107	502598009	180 BEACON ST #2A	BOSTON	2116 ALEXANDROFF-BREST NAOMI	ALEXANDROFF-BREST NAOMI TS	180 BEACON ST #2A	BOSTON	2116 MA
44297	502442140	145 PINCKNEY ST #305	BOSTON	2114 ELENA KINGSLAND TRUST	ELENA KINGSLAND TRUST	50 CONGRESS ST #900	BOSTON	2109 MA
44374	502442420	145 PINCKNEY ST #718	BOSTON	2114 CHESTER DAVID WILLIAM	CHESTER DAVID WILLIAM	6 PERRY ST	SHERBORN	1770 MA
44274	502442110	145 PINCKNEY ST #222	BOSTON	2114 KENNEDY MARY P	KENNEDY MARY P	P.O. BOX 61	PROVINCETON	2657 MA
44397	502442226	145 PINCKNEY ST #417	BOSTON	2114 GLEASON PAUL	GLEASON PAUL	7 WEDGEMERE AV	WINCHESTER	1890 MA
45061	502598061	180 BEACON ST #9D	BOSTON	2116 KOHN SUSAN G	KOHN SUSAN G	180 BEACON ST #9D	BOSTON	2116 MA
44723	502522013	10 OTIS PL #6-B	BOSTON	2108 BLOTNICK JUDITH LUSCHER	BLOTNICK JUDITH LUSCHER	10 OTIS PL #6-B	BOSTON	2108 MA

44328	502442284	145 PINCKNEY ST #513	BOSTON	2114 KAUSZ ANNAMARIA T	KAUSZ ANNAMARIA T	145 PINCKNEY ST #513 4	BOSTON	2114 MA
44351	502442440	145 PINCKNEY ST #729	BOSTON	2114 HAMILTON LISA L	HAMILTON LISA L	HAMILTON 145 Pinckney ST, Unit 729/735	BOSTON	2114 MA
45124	502598054	180 BEACON ST #8D	BOSTON	2116 BRAVERMAN LEWIS E TS	BRAVERMAN LEWIS E TS	180 BEACON ST #8D	BOSTON	2116 MA
44483	502442132	145 PINCKNEY ST #301	BOSTON	2114 FAZIO JOSEPH	FAZIO JOSEPH	145 PINCKNEY ST #301	BOSTON	2114 MA
45170	502598089	180 BEACON ST #14D	BOSTON	2116 HARRINGTON MARY E TS	HARRINGTON MARY E TS	180 BEACON ST #14D	BOSTON	2116 MA
44675	502508010	23 BRIMMER ST #5	BOSTON	2108 FRANKE BRIGITTE	FRANKE BRIGITTE	GROSS STR 2G	GOEPPINGEN C	73033 MA
44589	502478000	EMBANKMENT RD	BOSTON	2114 RAUSEO MICHAEL J III	RAUSEO MICHAEL J III	32 EMBANKMENT RD	BOSTON	2114 MA
44291	502442248	145 PINCKNEY ST #428	BOSTON	2114 OCONNOR MARILYN	OCONNOR MARILYN	145 PINCKNEY ST #428	BOSTON	2114 MA
44629	502499062	112 PINCKNEY ST #52	BOSTON	2114 DOOLEY THOMAS J III TS	DOOLEY THOMAS J III TS	112 PINCKNEY ST #52	BOSTON	2114 MA
44391	502442154	145 PINCKNEY ST #312	BOSTON	2114 UPSHAW TRUST	UPSHAW TRUST	UPSHAW N 943 HARBOUR BAY DRIVE	TAMPA	33602 FL
44735	502525000	6 OTIS PL	BOSTON	2108 DUNCAN EDGAR M TS	DUNCAN EDGAR M TS	6 OTIS PL #6	BOSTON	2108 MA
44729	502522011	10 OTIS PL #5-B	BOSTON	2108 RICHARDSON KENNEDY P	RICHARDSON KENNEDY P	10 OTIS PL #5B	BOSTON	2108 MA
44337	502442244	145 PINCKNEY ST #426	BOSTON	2114 VAN NOSTRAND ANNE LOUISE	VAN NOSTRAND ANNE LOUISE C	145 PINCKNEY ST #426	BOSTON	2114 MA
45078	502598078	180 BEACON ST #11G	BOSTON	2116 KIM OKJIN	KIM OKJIN	180 BEACON ST #11G	BOSTON	2116 MA
44437	502442206	145 PINCKNEY ST #406	BOSTON	2114 LENIHAN MICHAEL W	LENIHAN MICHAEL W	145 PINCKNEY ST #406	BOSTON	2114 MA
44683	502510006	27 BRIMMER ST #3	BOSTON	2108 JABRO DONALD	JABRO DONALD	27 BRIMMER ST # 3	BOSTON	2108 MA
44288	502442178	145 PINCKNEY ST #325	BOSTON	2114 KOJIC ZORAN	KOJIC ZORAN	7 GOLDENROD LANE	LYNNFIELD	1940 MA
44454	502442108	145 PINCKNEY ST #221	BOSTON	2114 BRUCE C LAKE LIVING TRUST	BRUCE C LAKE LIVING TRUST	145 PINCKNEY ST #221	BOSTON	2114 MA
44311	502442060	145 PINCKNEY ST #129	BOSTON	2114 ONEILL JACQUELINE A	ONEILL JACQUELINE A	205 COMMONWEALTH AV #4	BOSTON	2116 MA
44360	502442180	145 PINCKNEY ST #326	BOSTON	2114 FAWCETT JOHN S	FAWCETT JOHN S	PO BOX 1156	WALDOBORO	4572 MA
44666	502506008	19 BRIMMER ST #4	BOSTON	2108 ANDREW J COCKERILL 2019	ANDREW J COCKERILL 2019 COCKERILL	19 BRIMMER ST, Unit 4	BOSTON	2108 MA
44431	502442322	145 PINCKNEY ST #535	BOSTON	2114 REARDON MATTHEW	REARDON MATTHEW	145 PINCKNEY ST #535	BOSTON	2114 MA
44480	502442230	145 PINCKNEY ST #419	BOSTON	2114 UNIT 419 RIVER HOUSE LLC	UNIT 419 RIVER HOUSE LLC	35 BRIMMER ST	BOSTON	2108 MA
45070	502598110	180 BEACON ST #17D	BOSTON	2116 WF BEANTOWN TRUST	WF BEANTOWN TRUST	180 BEACON ST #17D	BOSTON	2116 MA
45144	502598079	180 BEACON ST #12A	BOSTON	2116 LIM EVELYN CC	LIM EVELYN CC	36 FALMOUTH RD	WESTON	2493 MA
44689	502511012	31 BRIMMER ST #31-1	BOSTON	2108 SHAPLAND PETER M	SHAPLAND PETER M	566 STRAWBERRY HILL RD	CONCORD	1742 MA
44380	502442352	145 PINCKNEY ST #616	BOSTON	2114 MONAHAN THOMAS C	MONAHAN THOMAS C	C/O THOMAS MONAHAN	RIVERHEAD	11901 NY
44623	502495001	EMBANKMENT RD	BOSTON	2114 COMM OF MASS	COMM OF MASS	EMBANKMENT RD	BOSTON	2114 MA
44403	502442062	145 PINCKNEY ST #130	BOSTON	2114 MARTIN LISA C	MARTIN LISA C	145 PINCKNEY ST #120	BOSTON	2114 MA
45164	502598026	180 BEACON ST #4D	BOSTON	2116 GORSKY BRUCE A TS	GORSKY BRUCE A TS	180 BEACON ST #4D	BOSTON	2116 MA
44672	502508008	23 BRIMMER ST #4	BOSTON	2108 JULIA ELISABETH KRUPA	JULIA ELISABETH KRUPA	40 VIA ARMILLA	SAN CLEMENTE	92673 CA
44474	502442398	145 PINCKNEY ST #706	BOSTON	2114 NLH HOLDINGS LLC	NLH HOLDINGS LLC	81 BEACON ST	BOSTON	2108 MA
44695	502513006	33 BRIMMER ST #C	BOSTON	2108 MP BRIMMER LLC	MP BRIMMER LLC	204 2ND AV	WALTHAM	2451 MA
44646	502499046	112 PINCKNEY ST #36	BOSTON	2114 ZIMMERMANN VIVECA E	ZIMMERMANN VIVECA E	112 PINCKNEY ST #36	BOSTON	2114 MA
44460	502442026	145 PINCKNEY ST #109	BOSTON	2114 DOYLE LAURIE F	DOYLE LAURIE F	145 PINCKNEY ST #235	BOSTON	2114 MA
44709	502517004	165 MT VERNON ST #2	BOSTON	2108 CARLSON CLAIR A JR	CARLSON CLAIR A JR	199 WELLS AV STE 210	NEWTON	2459 MA
44317	502442318	145 PINCKNEY ST #532	BOSTON	2114 BEALE JEFFREY P	BEALE JEFFREY P	40 CHESTNUT ST	SALEM	1970 MA
44354	502442316	145 PINCKNEY ST #530	BOSTON	2114 145 PINCKNEY STREET REVO	145 PINCKNEY STREET REVC BAKER NAN	C/O NANCH L BAKER	SALISBURY	6068 CT
44652	502499068	112 PINCKNEY ST #56A	BOSTON	2114 HAFLER JASON	HAFLER JASON	112 PINCKNEY ST #56A	BOSTON	2114 MA
44411	502442326	145 PINCKNEY ST #602	BOSTON	2114 SUZUKI HARUE	SUZUKI HARUE	1223 WALNUT ST	NEWTON	2461 MA
44758	502533011	109 CHESTNUT ST #5	BOSTON	2108 ONE-07 CHESTNUT STREET L	ONE-07 CHESTNUT STREET LLC MASS LL	109 CHESTNUT ST #5	BOSTON	2108 MA
44660	502501000	7 BRIMMER ST	BOSTON	2108 KLEIN ERNEST V	KLEIN ERNEST V	7 BRIMMER ST	BOSTON	2108 MA
45101	502598011	180 BEACON ST #2C	BOSTON	2116 LUCAS JULIA ANN	LUCAS JULIA ANN	602 LEWIS ST	FREDERICKSBUR	22401 VA
45150	502598025	180 BEACON ST #4C	BOSTON	2116 COLOT ROSEANN M	COLOT ROSEANN M	180 BEACON ST #4C	BOSTON	2116 MA
44560	502449000	23 CHARLES RIVER SQ	BOSTON	2114 MCCARTY PAULETTE A	MCCARTY PAULETTE A	23 CHARLES RIVER SQ	BOSTON	2114 MA
44323	502442410	145 PINCKNEY ST #712	BOSTON	2114 SCOTT CYNTHIA M	SCOTT CYNTHIA M	SCOTT KEN 145 PINCKNEY ST, Unit 712	BOSTON	2114 MA
44655	502499050	112 PINCKNEY ST #42	BOSTON	2114 HESSLER JOHN C	HESSLER JOHN C	C/O JOHN HESSLER	JACKSON	83002 WY
44346	502442028	145 PINCKNEY ST #110	BOSTON	2114 TENBARGE STEPHEN W	TENBARGE STEPHEN W	145 PINCKNEY ST #110	BOSTON	2114 MA
44678	502509004	25 BRIMMER ST #2	BOSTON	2108 LEE THEODORE ALLEN	LEE THEODORE ALLEN	25 BRIMMER ST #2	BOSTON	2108 MA

44369	502442144	145 PINCKNEY ST #307	BOSTON	2114 KREEK MARY JEANNE	KREEK MARY JEANNE	145 PINCKNEY STREET UNIT 307	BOSTON	2114 MA
45156	502598001	180 BEACON ST #LB OFC	BOSTON	2116 BEAL BRUCE A TS	BEAL BRUCE A TS	180 BEACON ST	BOSTON	2116 MA
44701	502515004	37 BRIMMER ST #2	BOSTON	2108 SAINT-DONAT-DE-MONTCAL	SAINT-DONAT-DE-MONTCALM LLC	138 CONANT ST STE 105	BEVERLY	1915 MA
44398	502442014	145 PINCKNEY ST #103	BOSTON	2114 ARAK I LLC A MASS LLC	ARAK I LLC A MASS LLC	139 WEATHERBEE DRIVE	WESTWOOD	2090 MA
44469	502442310	145 PINCKNEY ST #527	BOSTON	2114 DUNAY BARBARA J	DUNAY BARBARA J	145 PINCKNEY ST #527	BOSTON	2114 MA
45062	502598062	180 BEACON ST #9E	BOSTON	2116 KOHN SUSAN G	KOHN SUSAN G	180 BEACON ST #9E	BOSTON	2116 MA
44724	502522005	10 OTIS PL #2-B	BOSTON	2108 SCHMITT SHARON CONWAY	SCHMITT SHARON CONWAY	10 OTIS PL #2B	BOSTON	2108 MA
45085	502598113	180 BEACON ST #17G	BOSTON	2116 KAMENSKY LOUIS A ETAL	KAMENSKY LOUIS A ETAL	180 BEACON ST #17G	BOSTON	2116 MA
44747	502532018	107 CHESTNUT ST #4	BOSTON	2108 STREET OSWALD C IV	STREET OSWALD C IV	107 CHESTNUT ST #4	BOSTON	2108 MA
44352	502442444	145 PINCKNEY ST #732	BOSTON	2114 HANSON VELTA	HANSON VELTA	C/O VELTA HANSON	NAPLES	34102 FL
44375	502442016	145 PINCKNEY ST #104	BOSTON	2114 HAROON SANA	HAROON SANA	145 PINCKNEY ST, Unit 104	BOSTON	2114 MA
44638	502499032	112 PINCKNEY ST #25	BOSTON	2114 HOLLAND JAMES R ETAL	HOLLAND JAMES R ETAL	5 BRIMMER ST	BOSTON	2108 MA
44329	502442270	145 PINCKNEY ST #506	BOSTON	2114 ONE-45 PINCKNEY ST LLC	ONE-45 PINCKNEY ST LLC	138 PIERREPONT ST #4C	BROOKLYN	11201 NY
44283	502442426	145 PINCKNEY ST #721	BOSTON	2114 COLLIER JOYCE L TS	COLLIER JOYCE L TS	36 LONGWOOD AVE #5	BROOKLINE	2446 MA
44386	502442278	145 PINCKNEY ST #510	BOSTON	2114 GAUDREAU RUSSELL	GAUDREAU RUSSELL	30 CHESTNUT ST	BOSTON	2108 MA
44392	502442176	145 PINCKNEY ST #324	BOSTON	2114 WINER JERROLD L	WINER JERROLD L	783 MASSACHUSETTS AV	ARLINGTON	2476 MA
44730	502523000	8 OTIS PL	BOSTON	2108 FLAHERTY TRACEY E TS	FLAHERTY TRACEY E TS	8 OTIS PL	BOSTON	2108 MA
44292	502442250	145 PINCKNEY ST #429	BOSTON	2114 JACOBS NANCY A ETAL	JACOBS NANCY A ETAL	145 PINCKNEY ST #429	BOSTON	2114 MA
45073	502598007	180 BEACON ST #1F	BOSTON	2116 CAMPOS JEFFREY D	CAMPOS JEFFREY D	180 BEACON ST #1F	BOSTON	2116 MA
45079	502598039	180 BEACON ST #6C	BOSTON	2116 BERMAN JAMIE	BERMAN JAMIE	180 BEACON ST UNIT 6-C	BOSTON	2116 MA
44438	502442214	145 PINCKNEY ST #410	BOSTON	2114 FULGINITI JOHN P	FULGINITI JOHN P	145 PINCKNEY ST #410	BOSTON	2114 MA
44684	502510000	27 BRIMMER ST	BOSTON	2108 TWENTY-7 BRIMMER STREET	TWENTY-7 BRIMMER STREET	27 BRIMMER ST	BOSTON	2108 MA
45125	502598012	180 BEACON ST #2D	BOSTON	2116 ONE 80 BEACON 2D TRUST	ONE 80 BEACON 2D TRUST	180 BEACON ST #2-D	BOSTON	2116 MA
44312	502442066	145 PINCKNEY ST #134	BOSTON	2114 MUNDEL SAMUEL M	MUNDEL SAMUEL M	145 PINCKNEY ST # 134	BOSTON	2114 MA
45165	502598034	180 BEACON ST #5E	BOSTON	2116 BIRGER JORDAN	BIRGER JORDAN	180 BEACON ST #5E	BOSTON	2116 MA
44667	502506004	19 BRIMMER ST #2	BOSTON	2108 BLUM KAREN M	BLUM KAREN M	19 BRIMMER ST #2	BOSTON	2108 MA
44432	502442148	145 PINCKNEY ST #309	BOSTON	2114 COOLIDGE NANCY R	COOLIDGE NANCY R	145 Pinckney ST, Unit 309	BOSTON	2114 MA
45096	502598099	180 BEACON ST #15G	BOSTON	2116 HODGES ARTHUR C TS	HODGES ARTHUR C TS	180 BEACON ST #15-G	BOSTON	2116 MA
44690	502511016	31 BRIMMER ST #31-3	BOSTON	2108 OSTREICH STEPHANIE	OSTREICH STEPHANIE	31 BRIMMER ST, Unit 31-3	BOSTON	2108 MA
44406	502442104	145 PINCKNEY ST #219	BOSTON	2114 SELIGER HUGH J	SELIGER HUGH J	PO BOX 206	HINGHAM	2043 MA
44455	502442122	145 PINCKNEY ST #228	BOSTON	2114 GABREK DANIEL	GABREK DANIEL	145 PINCKNEY ST #228	BOSTON	2114 MA
44475	502442190	145 PINCKNEY ST #332	BOSTON	2114 ABDULRAHMAN AL TUWAIJF	ABDULRAHMAN AL TUWAIJRI FEDA	145 PINCKNEY ST #332	BOSTON	2114 MA
45139	502598049	180 BEACON ST #7F	BOSTON	2116 JOHN S BROWN REVOCABLE	JOHN S BROWN REVOCABLE TRUST	180 BEACON ST # 18-G	BOSTON	2116 MA
44718	502521000	12 OTIS PL	BOSTON	2108 CONTOS ANASTASIA	CONTOS ANASTASIA	12 OTIS PL	BOSTON	2108 MA
44641	502499028	112 PINCKNEY ST #23	BOSTON	2114 FRETZ RAMSAY	FRETZ RAMSAY	PO BOX 8	FARMINGTON	6034 CT
44647	502499048	112 PINCKNEY ST #41	BOSTON	2114 VARGA GEORGE J	VARGA GEORGE J	7801 WOODWARD RD	WILLIAMSBUR	49690 MI
44624	502496000	CAMBRIDGE ST	BOSTON	2114 COMMWLTH OF MASS	COMMWLTH OF MASS	CAMBRIDGE	BOSTON	2114 MA
45116	502598027	180 BEACON ST #4E	BOSTON	2116 GORSKY BRUCE A TS	GORSKY BRUCE A TS	180 BEACON ST #4E	BOSTON	2116 MA
44618	502494008	22 EMBANKMENT RD #4	BOSTON	2114 HOGAN JANICE A	HOGAN JANICE A	22 EMBANKMENT RD	BOSTON	2114 MA
44426	502442012	145 PINCKNEY ST #102	BOSTON	2114 MILL MARGARET F	MILL MARGARET F	145 PINCKNEY ST, Unit 102	BOSTON	2114 MA
44449	502442360	145 PINCKNEY ST #620	BOSTON	2114 UNIT 620 RIVER HOUSE LLC	UNIT 620 RIVER HOUSE LLC	35 BRIMMER ST	BOSTON	2108 MA
44306	502442160	145 PINCKNEY ST #316	BOSTON	2114 JUDITH BRIDGE 2020 TRUST	JUDITH BRIDGE 2020 TRUST BRIDGE JUI	145 PINCKNEY ST, Unit 316	BOSTON	2114 MA
45159	502598116	180 BEACON ST #18B	BOSTON	2116 FOSTER JOHN S TS	FOSTER JOHN S TS	180 BEACON ST #18B	BOSTON	2116 MA
44698	502513004	33 BRIMMER ST #B	BOSTON	2108 MATT BRIAN	MATT BRIAN	33 BRIMMER ST #B	BOSTON	2108 MA
44661	502502000	9 BRIMMER ST	BOSTON	2108 COMSTOCK HENRY W JR	COMSTOCK HENRY W JR	9 BRIMMER ST	BOSTON	2108 MA
44269	502442388	145 PINCKNEY ST #701	BOSTON	2114 STROUT ARTHUR E	STROUT ARTHUR E	145 PINCKNEY ST #701	BOSTON	2115 MA
44355	502442342	145 PINCKNEY ST #610	BOSTON	2114 WOOD ELWOOD S ETAL	WOOD ELWOOD S ETAL	40 SPENCER BROOK RD	CONCORD	1742 MA
45145	502598016	180 BEACON ST #3A	BOSTON	2116 MANSOUR GEORGE JR	MANSOUR GEORGE JR	180 BEACON ST #3A	BOSTON	2116 MA
44753	502533003	109 CHESTNUT ST #1	BOSTON	2108 MURRAY RYAN J	MURRAY RYAN J	MURRAY AL 109 CHESTNUT ST, Unit 1	BOSTON	2108 MD

45102	502598041	180 BEACON ST #6E	BOSTON	2116	180 BEACON 6DE REALTY TR	180 BEACON 6DE REALTY TR	LUNDER DE	193 ELM RD	PRINCETON	8540	MA
44412	502442338	145 PINCKNEY ST #608	BOSTON	2114	LOVETT ANNE	LOVETT ANNE		BOX 449	HOLDERNESSE	3245	NH
44461	502442034	145 PINCKNEY ST #113	BOSTON	2114	SUZUKI HARUE TS	SUZUKI HARUE TS		1223 WALNUT ST	NEWTON	2461	MA
44395	502442168	145 PINCKNEY ST #320	BOSTON	2114	ARAK II LLC A MASS LLC	ARAK II LLC A MASS LLC		139 WEATHERBEE DR	WESTWOOD	2090	MA
44727	502522007	10 OTIS PL #3-B	BOSTON	2108	JORDAN VERONICA G	JORDAN VERONICA G		10 OTIS PL #3A	BOSTON	2108	MA
44372	502442434	145 PINCKNEY ST #726	BOSTON	2114	NO 726 REALTY TRUST	NO 726 REALTY TRUST		145 PINCKNEY ST UNIT 625	BOSTON	2114	MA
44704	502516000	39 BRIMMER ST	BOSTON	2108	ROSENBLOOM DAVID L	ROSENBLOOM DAVID L		39 BRIMMER	BOSTON	2108	MA
44441	502442436	145 PINCKNEY ST #727	BOSTON	2114	WILLETT BERNARD L	WILLETT BERNARD L		4 POINT OROCKS LA	MARBLEHEAD	1945	MA
45105	502598118	180 BEACON ST #18D	BOSTON	2116	BEAL BRUCE A	BEAL BRUCE A		177 MILK ST	BOSTON	2109	MA
44418	502442196	145 PINCKNEY ST #401	BOSTON	2114	FRAIVILLIG JAMES B	FRAIVILLIG JAMES B		145 PINCKNEY ST # 401	BOSTON	2114	MA
45082	502598103	180 BEACON ST #16D	BOSTON	2116	PEGGY DAVIS LLC	PEGGY DAVIS LLC		1 INTERNATIONAL PL	BOSTON	2110	MA
44750	502532014	107 CHESTNUT ST #2	BOSTON	2108	CHESTNUT NOMINEE TRUST	CHESTNUT NOMINEE TRUST		10 CHARLES RIVER SQ	BOSTON	2114	MA
44303	502442192	145 PINCKNEY ST #334	BOSTON	2114	WHITTEMORE ALLISON V	WHITTEMORE ALLISON V		145 PINCKNEY ST #334	BOSTON	2114	MA
44280	502442374	145 PINCKNEY ST #627	BOSTON	2114	LEE ELIZABETH J	LEE ELIZABETH J		145 PICKNEY ST #627	BOSTON	2114	MA
44349	502442404	145 PINCKNEY ST #709	BOSTON	2114	BAKER GAVIN	BAKER GAVIN		145 PINCKNEY ST #709	BOSTON	2114	MA
44326	502442272	145 PINCKNEY ST #507	BOSTON	2114	SMITH SARAH	SMITH SARAH		145 PINCKNEY ST #507	BOSTON	2114	MA
44389	502442138	145 PINCKNEY ST #304	BOSTON	2114	TEITELBAUM JOYCE	TEITELBAUM JOYCE		145 PINCKNEY ST #304	BOSTON	2114	MA
45065	502598102	180 BEACON ST #16C	BOSTON	2116	GERLINGER CHARLES D TS	GERLINGER CHARLES D TS		180 BEACON ST #16C	BOSTON	2116	MA
45136	502598111	180 BEACON ST #17E	BOSTON	2116	WF BEANTOWN TRUST	WF BEANTOWN TRUST		180 BEACON ST #17D	BOSTON	2116	MA
44721	502522009	10 OTIS PL #4-B	BOSTON	2108	10 OTIS PLACE UNIT 4B LLC	10 OTIS PLACE UNIT 4B LLC		30 MT VERNON ST #2	BOSTON	2108	MA
44378	502442329	145 PINCKNEY ST #603-6	BOSTON	2114	MERFELD EUGENE	MERFELD EUGENE		145 PINCKNEY ST #603-605	BOSTON	2114	MA
44343	502442146	145 PINCKNEY ST #308	BOSTON	2114	PALLEIKO MARY ANNE	PALLEIKO MARY ANNE		145 PINCKNEY ST #308	BOSTON	2114	MA
44687	502511014	31 BRIMMER ST #31-2	BOSTON	2108	BIONDI PAUL	BIONDI PAUL		31 Brimmer ST, Unit 31-2	BOSTON	2108	MA
44295	502442090	145 PINCKNEY ST #211	BOSTON	2114	CARVALHO V LLC	CARVALHO V LLC		70 VARDON RD	WEST HARTFOI	6117	CT
44332	502442350	145 PINCKNEY ST #615	BOSTON	2114	HEUSER RENATE	HEUSER RENATE		3 BELLINGHAM PL	BOSTON	2114	MA
44627	502499024	112 PINCKNEY ST #21	BOSTON	2114	KWAN EDDIE S	KWAN EDDIE S		884 SHORE RD	CAPE ELIZABET	4107	ME
44481	502442116	145 PINCKNEY ST #225	BOSTON	2114	NIRMALKANTA KAPUR REVO	NIRMALKANTA KAPUR REV	KAPUR NIR	4566 KAPUR CIR	CANANDAIGUA	14424	MA
44635	502499060	112 PINCKNEY ST #51	BOSTON	2114	HAFLER JASON P	HAFLER JASON P		112 PINCKNEY ST #51	BOSTON	2114	MA
44286	502442282	145 PINCKNEY ST #512	BOSTON	2114	MCKENDRY EILEEN P	MCKENDRY EILEEN P		145 PINCKNEY ST #512	BOSTON	2114	MA
45122	502598052	180 BEACON ST #8B	BOSTON	2116	WEIN SUSAN L	WEIN SUSAN L		180 BEACON ST #8B	BOSTON	2116	MA
44435	502442082	145 PINCKNEY ST #207	BOSTON	2114	TRUST CAROL J TS	TRUST CAROL J TS		63 CHANDLER ST	BOSTON	2116	MA
44681	502509006	25 BRIMMER ST #3	BOSTON	2108	FORTIER LAWRENCE J	FORTIER LAWRENCE J		78 INGHAM HILL ROAD	ESSEX	6426	CT
44289	502442188	145 PINCKNEY ST #330	BOSTON	2114	SHUB MARK G	SHUB MARK G		ONE WASHINGTON MALL 7TH F	BOSTON	2108	MA
45076	502598064	180 BEACON ST #9G	BOSTON	2116	JONES FAMILY REVOCABLE	JONES FAMILY REVOCABLE		500 GRANT ST	PITTSBURGH	15258	PA
44478	502442216	145 PINCKNEY ST #411	BOSTON	2114	FULGINITI JOHN P	FULGINITI JOHN P		145 PINCKNEY ST #411	BOSTON	2114	MA
45142	502598067	180 BEACON ST #10C	BOSTON	2116	ANCONA ENRICO I	ANCONA ENRICO I		180 BEACON ST #10C	BOSTON	2116	MA
44644	502499008	112 PINCKNEY ST #4	BOSTON	2114	MURRAY ALISON	MURRAY ALISON		112 PINCKNEY ST #4	BOSTON	2114	MA
44335	502442210	145 PINCKNEY ST #408	BOSTON	2114	CASPER SALLY A	CASPER SALLY A		145 PINCKNEY ST #408	BOSTON	2114	MA
44429	502442292	145 PINCKNEY ST #518	BOSTON	2114	GREEN/BOYLSTON DEVELOP	GREEN/BOYLSTON DEVELOPMENT COM		145 PINCKNEY ST, Unit 518	BOSTON	2114	MA
45093	502598058	180 BEACON ST #9A	BOSTON	2116	SCHWARTZ MARCIA E	SCHWARTZ MARCIA E		180 BEACON ST #9A	BOSTON	2116	MA
45119	502598068	180 BEACON ST #10D	BOSTON	2116	ANCONA ENRICO I	ANCONA ENRICO I		180 BEACON ST #10D	BOSTON	2116	MA
45168	502598071	180 BEACON ST #10G	BOSTON	2116	COHEN SUSAN B TS	COHEN SUSAN B TS		180 BEACON ST #10G	BOSTON	2116	MA
44787	502548000	45 BEAVER PL	BOSTON	2108	REED CYNTHIA TS	REED CYNTHIA TS		PO BOX 1390	NEW YORK	10150	NY
44452	502442072	145 PINCKNEY ST #202	BOSTON	2114	YURKOVSKY SAVELY	YURKOVSKY SAVELY		145 PINCKNEY ST # 202	BOSTON	2114	MA
45113	502598057	180 BEACON ST #8G	BOSTON	2116	ROBERT J MALLOY 2002 TRU	ROBERT J MALLOY 2002 TRUST		180 BEACON ST #8G	BOSTON	2116	MA
45162	502598031	180 BEACON ST #5B	BOSTON	2116	SHERIN PETER	SHERIN PETER		180 BEACON ST, Unit 5B	BOSTON	2116	MA
44621	502494000	22 EMBANKMENT RD	BOSTON	2114	22 EMBANKMENT ROAD	22 EMBANKMENT ROAD		22 EMBANKMENT RD	BOSTON	2114	MA
44472	502442372	145 PINCKNEY ST #626	BOSTON	2114	ACORN BOSTON LLC	ACORN BOSTON LLC		60 PINCKNEY ST	BOSTON	2114	MA
45148	502598004	180 BEACON ST #1C	BOSTON	2116	LOIZANCE JEAN-YVES	LOIZANCE JEAN-YVES		180 BEACON ST #1C	BOSTON	2116	MA

44366	502442086	145 PINCKNEY ST #209	BOSTON	2114 DODGE MICHELLE	DODGE MICHELLE	311 RIVER ROAD	WORTHINGTONI	1098 MA
44272	502442442	145 PINCKNEY ST #730	BOSTON	2114 MALLARI JUAN JOSE	MALLARI JUAN JOSE	145 PINCKNEY ST #730	BOSTON	2114 MA
44664	502506000	19 BRIMMER ST	BOSTON	2108 NINETEEN BRIMMER STREET	NINETEEN BRIMMER STREET	19 BRIMMER	BOSTON	2108 MA
44615	502494016	22 DAVID G MUGAR WY #	BOSTON	2114 MATZEN NICOLAUS	MATZEN NICOLAUS	22 DAVID G MUGAR WAY UNIT	BOSTON	2114 MA
44309	502442290	145 PINCKNEY ST #517	BOSTON	2114 TANGNEY SUSAN K	TANGNEY SUSAN K	145 PINCKNEY ST	BOSTON	2114 MA
44315	502442106	145 PINCKNEY ST #220	BOSTON	2114 MILNER DANIEL M	MILNER DANIEL M	18 MALLARD DR	AVON	6001 NY
44409	502442266	145 PINCKNEY ST #504	BOSTON	2114 JOHNSON LINDA S	JOHNSON LINDA S	145 PINCKNEY ST UNIT 502	BOSTON	2114 MA
44415	502442076	145 PINCKNEY ST #204	BOSTON	2114 MCINNIS LEO	MCINNIS LEO	145 PINCKNEY ST #204	BOSTON	2114 MA
44458	502442048	145 PINCKNEY ST #123	BOSTON	2114 CLIFFORD TIMOTHY	CLIFFORD TIMOTHY	PO BOX 81261	WELLESLEY HIL	2481 MA
45099	502598047	180 BEACON ST #7D	BOSTON	2116 BURDEN NANCY L	BURDEN NANCY L	12 MALLWAY	NEW SEABURY	2649 MA
44707	502517008	165 MT VERNON ST #4	BOSTON	2108 PRIESTLEY LEAH D	PRIESTLEY LEAH D	165A MOUNT VERNON ST #4	BOSTON	2108 MA
44658	502499004	112 PINCKNEY ST #2	BOSTON	2114 FRETZ RAMSAY	FRETZ RAMSAY	112 PINCKNEY ST UNIT 2	BOSTON	2114 MA
45154	502598090	180 BEACON ST #14E	BOSTON	2116 SODERBERG STEPHEN A TS	SODERBERG STEPHEN A TS	180 BEACON ST #14E	BOSTON	2116 MA
45060	502598060	180 BEACON ST #9C	BOSTON	2116 JONES JASON	JONES JASON	180 BEACON ST #9C	BOSTON	2116 MA
44444	502442022	145 PINCKNEY ST #107	BOSTON	2114 GOLDBERG LAWRENCE	GOLDBERG LAWRENCE	145 PINCKNEY ST #107	BOSTON	2114 MA
45108	502598021	180 BEACON ST #3F	BOSTON	2116 GURWITZ ROBERT	GURWITZ ROBERT	BLACK JOH, 180 BEACON ST, Unit 3F	BOSTON	2116 MA
44467	502442432	145 PINCKNEY ST #725	BOSTON	2114 COLLIER JOYCE L TS	COLLIER JOYCE L TS	36 LONGWOOD AVE #5	BROOKLINE	2446 MA
45131	502598030	180 BEACON ST #5A	BOSTON	2116 WATKINS WILLIAM R	WATKINS WILLIAM R	180 BEACON ST #5A	BOSTON	2116 MA
44321	502442428	145 PINCKNEY ST #722	BOSTON	2114 ROTHENBERG-SIMMONS JAI	ROTHENBERG-SIMMONS JANE A	145 PINCKNEY ST #722	BOSTON	2114 MA
44327	502442274	145 PINCKNEY ST #508	BOSTON	2114 KIBE JOSEPH	KIBE JOSEPH	145 PINCKNEY ST UNIT 508	BOSTON	2114 MA
44298	502442150	145 PINCKNEY ST #310	BOSTON	2114 RIVER HOUSE APARTMENTS	RIVER HOUSE APARTMENTS	115 BROADWAY UNIT 301	NEW YORK	10006 NY
44304	502442020	145 PINCKNEY ST #106	BOSTON	2114 FOUR BROTHERS PROPRTIE	FOUR BROTHERS PROPERTIES	19 S SYDNEY ST	DORCHESTER	2125 MA
44421	502442158	145 PINCKNEY ST #315	BOSTON	2114 YEZIERSKI EDWINA	YEZIERSKI EDWINA	145 PINCKNEY ST #315	BOSTON	2114 MA
44275	502442294	145 PINCKNEY ST #519	BOSTON	2114 SCHWARTZMAN JO ANN T	SCHWARTZMAN JO ANN T	145 PINCKNEY ST #519	BOSTON	2114 MA
44373	502442408	145 PINCKNEY ST #711	BOSTON	2114 BAKER GAVIN	BAKER GAVIN	145 PINCKNEY ST #711	BOSTON	2114 MA
44350	502442412	145 PINCKNEY ST #713	BOSTON	2114 SSH PINCKNEY LLC	SSH PINCKNEY LLC	29A CHESTNUT ST	BOSTON	2108 MA
44484	502442134	145 PINCKNEY ST #302	BOSTON	2114 MUCCI RICHARD L	MUCCI RICHARD L	4 BATTERY WHARF #4508	BOSTON	2109 MA
45077	502598066	180 BEACON ST #10B	BOSTON	2116 ZOUIKIN TANIA	ZOUIKIN TANIA	180 BEACON ST #10B	BOSTON	2116 MA
44390	502442152	145 PINCKNEY ST #311	BOSTON	2114 COOLIDGE NANCY R	COOLIDGE NANCY R	145 PINCKNEY ST, Unit 311	BOSTON	2114 MA
45171	502598097	180 BEACON ST #15E	BOSTON	2116 MORRISSEY ROBERT F TS	MORRISSEY ROBERT F TS	1 INTERNATIONAL PL 32 FL	BOSTON	2110 MA
44722	502522012	10 OTIS PL #6-A	BOSTON	2108 JACKIW ROMAN ETAL	JACKIW ROMAN ETAL	10 OTIS PLACE #6A	BOSTON	2108 MA
44281	502442356	145 PINCKNEY ST #618	BOSTON	2114 VOGEL TERRI T	VOGEL TERRI T	145 PINCKNEY ST #618	BOSTON	2114 MA
44344	502442166	145 PINCKNEY ST #319	BOSTON	2114 PETERSON MICHAEL P	PETERSON MICHAEL P	145 PINCKNEY ST #319	BOSTON	2114 MA
44676	502508000	23 BRIMMER ST	BOSTON	2108 TWENTY 3 BRIMMER ST CON	TWENTY 3 BRIMMER ST CONDO TR	23 BRIMMER	BOSTON	2108 MA
44590	502479000	30 EMBANKMENT RD	BOSTON	2114 RAUSEO MICHAEL J	RAUSEO MICHAEL J	30 EMBANKMENT RD	BOSTON	2114 MA
44630	502499030	112 PINCKNEY ST #24	BOSTON	2114 LOIZEAUX SONIA TS	LOIZEAUX SONIA TS	112 PINCKNEY ST #24	BOSTON	2114 MA
44636	502499012	112 PINCKNEY ST #11	BOSTON	2114 LAVIGNE PAULA SAOUR	LAVIGNE PAULA SAOUR	LAVIGNE M 112 PINCKNEY ST, Unit 11	BOSTON	2114 MA
44287	502442172	145 PINCKNEY ST #322	BOSTON	2114 QUILTY DAVID P	QUILTY DAVID P	145 PINCKNEY ST #322	BOSTON	2114 MA
44290	502442204	145 PINCKNEY ST #405	BOSTON	2114 CORNELIA V H POTTER 2004	CORNELIA V H POTTER 2004 POTTER CO	145 PINCKNEY ST, Unit 405	BOSTON	2114 MA
44338	502442362	145 PINCKNEY ST #621	BOSTON	2114 SHANG JOHN	SHANG JOHN	17 OXBOW RD	WAYLAND	1778 MA
44682	502510004	27 BRIMMER ST #2	BOSTON	2108 BUTTERWORTH SUSAN A TS	BUTTERWORTH SUSAN A TS	27 BRIMMER ST # 2	BOSTON	2108 MA
45071	502598119	180 BEACON ST #18E	BOSTON	2116 BEAL BRUCE A	BEAL BRUCE A	177 MILK ST	BOSTON	2109 MA
44453	502442074	145 PINCKNEY ST #203	BOSTON	2114 GURNON CATHERINE P	GURNON CATHERINE P	54 CHARLES ST	BOSTON	2114 MA
45120	502598075	180 BEACON ST #11D	BOSTON	2116 LONDON PHYLLIS G TS	LONDON PHYLLIS G TS	180 BEACON ST #11D	BOSTON	2116 MA
44381	502442392	145 PINCKNEY ST #703	BOSTON	2114 LUNDQUIST CAROL	LUNDQUIST CAROL	145 PINCKNEY ST #703	BOSTON	2114 MA
44430	502442306	145 PINCKNEY ST #525	BOSTON	2114 HAFLER JASON	HAFLER JASON	HAFLER AB 145 PINCKNEY ST, Unit 525	BOSTON	2114 MA
45094	502598059	180 BEACON ST #9B	BOSTON	2116 SCHWARTZ MARCIA E	SCHWARTZ MARCIA E	180 BEACON ST #9A	BOSTON	2116 MA
45143	502598077	180 BEACON ST #11F	BOSTON	2116 COHEN MARC A TS	COHEN MARC A TS	151 TREMONT ST STE PH	BOSTON	2111 MA
44404	502442098	145 PINCKNEY ST #216	BOSTON	2114 NUSS CHRISTOPHER K	NUSS CHRISTOPHER K	145 PINCKNEY ST #216	BOSTON	2114 MA

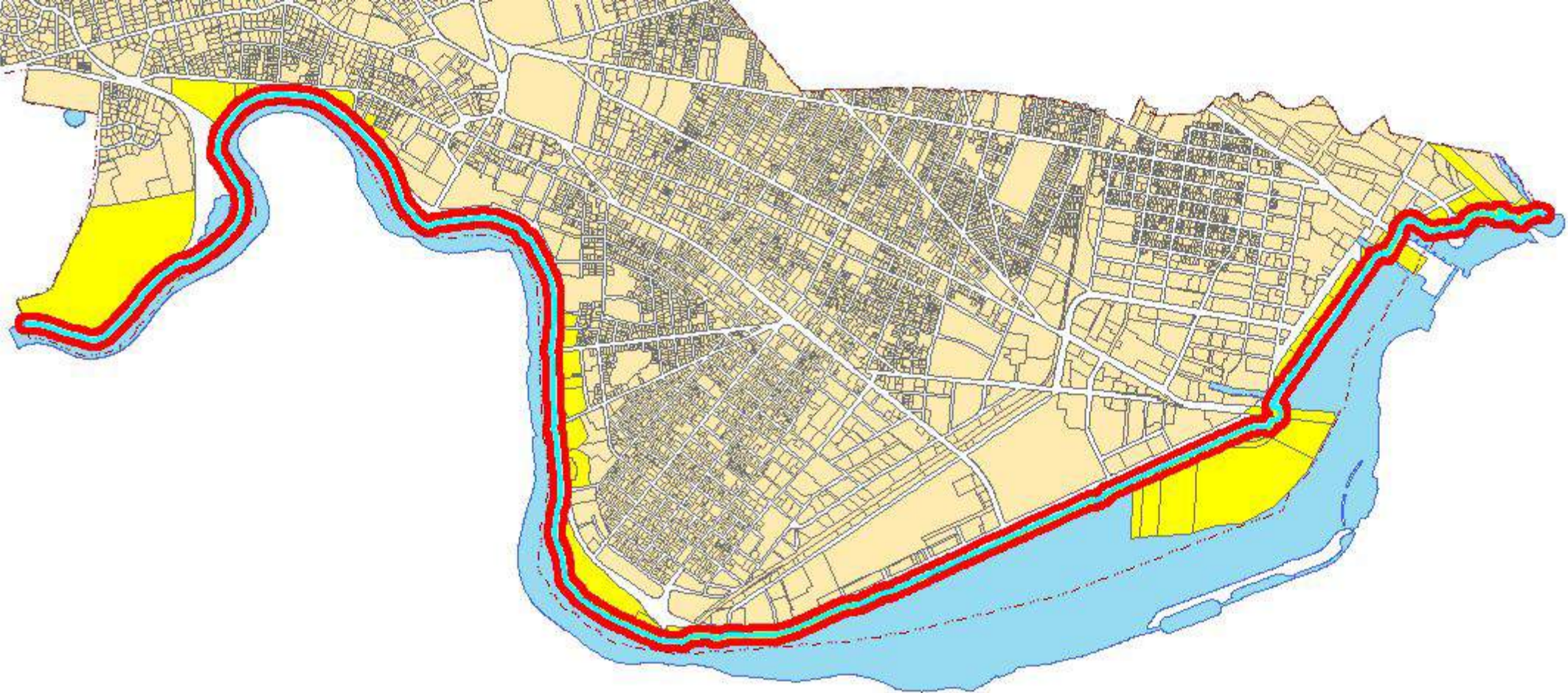
45163	502598005	180 BEACON ST #1D	BOSTON	2116 VEZNAIAN NANCY	VEZNAIAN NANCY	180 BEACON ST #1D	BOSTON	2116 MA
45114	502598074	180 BEACON ST #11C	BOSTON	2116 LOIS B TANZER TRUSTA AGR	LOIS B TANZER TRUSTA AGF TANZER LO	64 HARVEST LN	WEST HARTFOI	6117 CT
44696	502513002	33 BRIMMER ST #A	BOSTON	2108 HILLS GEOFFREY O	HILLS GEOFFREY O	214 WIANNO CI	OSTERVILLE	2655 MA
44622	502495000	20 EMBANKMENT RD	BOSTON	2114 JOSEPH FREDERICK	JOSEPH FREDERICK	20 EMBANKMENT RD	BOSTON	2114 MA
44473	502442386	145 PINCKNEY ST #635	BOSTON	2114 FITZSIMMONS DOUGLAS O	FITZSIMMONS DOUGLAS O	145 PINCKNEY ST #635	BOSTON	2114 MA
45137	502598123	180 BEACON ST #PENTHS	BOSTON	2116 DRINKWATER CLOVER TS	DRINKWATER CLOVER TS	80 E MARKET ST STE 300	CORNING	14830 NY
44318	502442324	145 PINCKNEY ST #601	BOSTON	2114 EAGAN MARY ELLEN	EAGAN MARY ELLEN	145 PINCKNEY ST #601	BOSTON	2114 MA
44367	502442096	145 PINCKNEY ST #215	BOSTON	2114 PALICA TRUST	PALICA TRUST	145 PINCKNEY ST, Unit Apt 215	BOSTON	02114-37 MA
44616	502494002	22 EMBANKMENT RD #1	BOSTON	2114 HAN XIAOZHE	HAN XIAOZHE	22 EMBANKMENT RD	BOSTON	2114 MA
44410	502442298	145 PINCKNEY ST #521	BOSTON	2114 GAUDREAU RUSSELL A JR	GAUDREAU RUSSELL A JR	30 CHESTNUT ST	BOSTON	2108 MA
45151	502598032	180 BEACON ST #5C	BOSTON	2116 HINES MARGARET J	HINES MARGARET J	180 BEACON ST #5C	BOSTON	2116 MA
44653	502499000	112 PINCKNEY ST	BOSTON	2114 BRIMMER CHAMBERS COND	BRIMMER CHAMBERS CONDOMINIUM	112 PINCKNEY ST	BOSTON	2114 MA
44659	502499066	112 PINCKNEY ST #54	BOSTON	2114 DANGELI ELIZABETH	DANGELI ELIZABETH	112 PINCKNEY ST # 54	BOSTON	2114 MA
44310	502442300	145 PINCKNEY ST #522	BOSTON	2114 LEVINE ALEXANDER TS	LEVINE ALEXANDER TS	100 BELVIDERE ST #5B	BOSTON	2199 MA
44759	502534000	144 CHESTNUT ST	BOSTON	2108 COOLIDGE LAWRENCE TRST	COOLIDGE LAWRENCE TRSTS	144 CHESTNUT ST	BOSTON	2108 MA
44361	502442228	145 PINCKNEY ST #418	BOSTON	2114 LEARY ELIZABETH R TS	LEARY ELIZABETH R TS	145 PINCKNEY ST #418	BOSTON	2114 MA
45100	502598048	180 BEACON ST #7E	BOSTON	2116 AMES ABBY A D	AMES ABBY A D	180 BEACON ST #7E	BOSTON	2116 MA
44559	502448000	141 REVERE ST	BOSTON	2114 LEWIS M LEONARD	LEWIS M LEONARD	141 REVERE ST	BOSTON	2114 MA
44324	502442258	145 PINCKNEY ST #435	BOSTON	2114 ELIZABETH C DOOLING 2020	ELIZABETH C DOOLING 2020(DOOLING E	145 Pinckney ST, Unit 435	BOSTON	2114 MA
44656	502499036	112 PINCKNEY ST #31	BOSTON	2114 ZIMMERMANN VIVECA E	ZIMMERMANN VIVECA E	112 PINCKNEY ST #31	BOSTON	2114 MA
44347	502442036	145 PINCKNEY ST #115	BOSTON	2114 CROSSMAN SUSAN	CROSSMAN SUSAN	145 PINCKNEY ST #501	BOSTON	2114 MA
44679	502509000	25 BRIMMER ST	BOSTON	2108 TWENTY 5 BRIMMER STREET	TWENTY 5 BRIMMER STREET	25 BRIMMER	BOSTON	2108 MA
44370	502442162	145 PINCKNEY ST #317	BOSTON	2114 GOLDBERG LARRY	GOLDBERG LARRY	145 PINCKNEY ST #317	BOSTON	2114 MA
44702	502515002	37 BRIMMER ST #1	BOSTON	2114 GAO HAI	GAO HAI	37 BRIMMER ST #1	BOSTON	2114 MA
44393	502442186	145 PINCKNEY ST #329	BOSTON	2114 SMITH JOAN E TS	SMITH JOAN E TS	145 PINCKNEY ST #329	BOSTON	2114 MA
44725	502522008	10 OTIS PL #4-A	BOSTON	2108 PHYLLIS J DAS REVOCABLE TR	PHYLLIS J DAS REVOCABLE TRUST	PRANAB & PHYLLIS DAS	WINSTON-SALI	27104 NC
45157	502598076	180 BEACON ST #11E	BOSTON	2116 LONDON PHYLLIS G	LONDON PHYLLIS G	180 BEACON ST #11E	BOSTON	2116 MA
44748	502532001	107 CHESTNUT ST	BOSTON	2108 ONE 07 CHESTNUT CONDO T	ONE 07 CHESTNUT CONDO TR	107 CHESTNUT	BOSTON	2108 MA
44470	502442312	145 PINCKNEY ST #528	BOSTON	2114 JUDITH BRIDGE 2020 TRUST	JUDITH BRIDGE 2020 TRUST BRIDGE JU	145 PINCKNEY ST, Unit 528	BOSTON	2114 MA
45134	502598093	180 BEACON ST #15A	BOSTON	2116 FOX MICHAEL B	FOX MICHAEL B	13 ESTABROOK RD	CONCORD	1742 MA
44278	502442340	145 PINCKNEY ST #609	BOSTON	2114 PAPP MARIE LIANA	PAPP MARIE LIANA	145 PINCKNEY ST #509	BOSTON	2114 MA
44447	502442302	145 PINCKNEY ST #523	BOSTON	2114 NLH HOLDINGS LLC	NLH HOLDINGS LLC	81 BEACON ST	BOSTON	2108 MA
45111	502598092	180 BEACON ST #14G	BOSTON	2116 STARBROWN LLC MASS LLC	STARBROWN LLC MASS LLC	222 ROYAL PALM WY	PALM BEACH	33480 FL
44301	502442354	145 PINCKNEY ST #617	BOSTON	2114 HEUSER RENATE	HEUSER RENATE	3 BELLINGHAM PL	BOSTON	2114 MA
44424	502442240	145 PINCKNEY ST #424	BOSTON	2114 VAN NOSTRAND ANNE LOUI	VAN NOSTRAND ANNE LOUISE C	145 PINCKNEY ST #424	BOSTON	2114 MA
45088	502598023	180 BEACON ST #4A	BOSTON	2116 GORDON NAOMI	GORDON NAOMI	GORDON R	585 BOYLSTON ST 4TH FL	BOSTON
44330	502442288	145 PINCKNEY ST #516	BOSTON	2114 YURKOVSKY SAVELY	YURKOVSKY SAVELY	145 PINCKNEY ST #516	BOSTON	2114 MA
44733	502524004	7 OTIS PL #2	BOSTON	2108 MONTAG J LEE	MONTAG J LEE	7 OTIS PL #2	BOSTON	2108 MA
44341	502442126	145 PINCKNEY ST #232	BOSTON	2114 KAPUR NAMRITA	KAPUR NAMRITA	145 PINCKNEY ST # 232	BOSTON	2114 MA
44685	502510002	27 BRIMMER ST #1	BOSTON	2108 BUTTERWORTH MICHAEL	BUTTERWORTH MICHAEL	BUTTERWC	4515 BALCONES DRIVE	AUSTIN
44673	502508006	23 BRIMMER ST #3	BOSTON	2108 HENSEY KAREN	HENSEY KAREN	23 BRIMMER ST #3	BOSTON	2108 MA
44284	502442246	145 PINCKNEY ST #427	BOSTON	2114 FIELD MICHAEL S TRST	FIELD MICHAEL S TRST	74 LONGWOOD RD	CHESTNUT HILI	2467 MA
44639	502499014	112 PINCKNEY ST #12	BOSTON	2114 KVMG INC	KVMG INC	112 PINCKNEY ST UNIT 12	BOSTON	2114 MA
45074	502598010	180 BEACON ST #2B	BOSTON	2116 SINGER SUSAN J	SINGER SUSAN J	180 BEACON ST #2B	BOSTON	2116 MA
45080	502598045	180 BEACON ST #7B	BOSTON	2116 HIGGINS ANN S	HIGGINS ANN S	180 BEACON ST #7B	BOSTON	2116 MA
44487	502443000	170 CHARLES ST	BOSTON	2114 RREF II 170 CHARLES LLC	RREF II 170 CHARLES LLC	60 COLUMBUS CI 20TH FL	NEW YORK	10023 NY
44433	502442050	145 PINCKNEY ST #124	BOSTON	2114 LEAF DORIS E	LEAF DORIS E	126 NUT MEADOW CROSSING	CONCORD	1742 MA
45128	502598015	180 BEACON ST #2G	BOSTON	2116 PECK SHELDON	PECK SHELDON	180 BEACON ST #2G	BOSTON	2116 MA
44587	502476000	CHARLES RIVER SQ	BOSTON	2114 JOHNSON EDWARD C 111 ET	JOHNSON EDWARD C 111 ETAL	11 KEEWAYDIN DR STE 100	SALEM	30379 NH

44387	502442280	145 PINCKNEY ST #511	BOSTON	2114 GAUDREAU RUSSELL	GAUDREAU RUSSELL	GAUDREAU 30 CHESTNUT ST	BOSTON	2108 MA
45174	502598120	180 BEACON ST #18F	BOSTON	2116 BEAL BRUCE A	BEAL BRUCE A	177 MILK ST	BOSTON	2109 MA
44633	502499054	112 PINCKNEY ST #44	BOSTON	2114 BETA TWO REALTY TRUST	BETA TWO REALTY TRUST	9 APACHE AVENUE	ANDOVER	1810 MA
44407	502442112	145 PINCKNEY ST #223	BOSTON	2114 ZHANG HAIYANG	ZHANG HAIYANG	145 PINCKNEY ST #223	BOSTON	2114 MA
44384	502442260	145 PINCKNEY ST #501	BOSTON	2114 CROSSMAN SUSAN	CROSSMAN SUSAN	145 PINCKNEY ST #501	BOSTON	2114 MA
44358	502442402	145 PINCKNEY ST #708	BOSTON	2114 BAKER GAVIN	BAKER GAVIN	145 PINCKNEY ST #708	BOSTON	2114 MA
44456	502442208	145 PINCKNEY ST #407	BOSTON	2114 CORNELIA V H POTTER 2004	CORNELIA V H POTTER 2004 POTTER CO	145 PINCKNEY ST, Unit 405	BOSTON	2114 MA
45117	502598033	180 BEACON ST #5D	BOSTON	2116 BOWERS LAWRENCE R	BOWERS LAWRENCE R	180 BEACON ST #5D	BOSTON	2116 MA
45068	502598094	180 BEACON ST #15B	BOSTON	2116 BOWLEN RICHARD JAMES	BOWLEN RICHARD JAMES	180 BEACON ST #15B	BOSTON	2116 MA
44427	502442238	145 PINCKNEY ST #423	BOSTON	2114 DEWINTER THOMAS	DEWINTER THOMAS	145 PINCKNEY ST #421	BOSTON	2114 MA
44476	502442198	145 PINCKNEY ST #402	BOSTON	2114 ROSENTHAL MARC	ROSENTHAL MARC	11294 KONA COURT	BOYNTON BEA	33437 MA
45091	502598083	180 BEACON ST #12E	BOSTON	2116 GOTTFRIED LILI A	GOTTFRIED LILI A	180 BEACON ST #12E	BOSTON	2116 MA
45140	502598050	180 BEACON ST #7G	BOSTON	2116 LEE J TWOMEY REVOCABLE T	LEE J TWOMEY REVOCABLE TRUST	850 BEACH RD #379	VERO BEACH	32963 FL
44642	502499064	112 PINCKNEY ST #53	BOSTON	2114 DOOLEY THOMAS J III TS	DOOLEY THOMAS J III TS	112 PINCKNEY ST #53	BOSTON	2114 MA
44450	502442365	145 PINCKNEY ST #623	BOSTON	2114 #625 REALTY TRUST	#625 REALTY TRUST	145 PINCKNEY ST #625	BOSTON	2114 MA
44693	502511002	29 BRIMMER ST #29-1	BOSTON	2108 SMYTH ROBERT E	SMYTH ROBERT E	29 BRIMMER ST	BOSTON	2108 MA
44619	502494010	22 EMBANKMENT RD #5	BOSTON	2114 HAUSER KATRINA	HAUSER KATRINA	22 EMBANKMENT RD #5	BOSTON	2114 MA
44719	502522000	10 OTIS PL	BOSTON	2108 GANICK SAUL S TRSTS	GANICK SAUL S TRSTS	78 CHARLES ST	BOSTON	2114 MA
44670	502507000	21 BRIMMER ST	BOSTON	2108 ROBERT L BEAL 2007 TRUST	ROBERT L BEAL 2007 TRUST	177 MILK ST	BOSTON	2109 MA
44401	502442094	145 PINCKNEY ST #213	BOSTON	2114 MILOSEVIC BRANKA TS	MILOSEVIC BRANKA TS	145 PINCKNEY ST #625	BOSTON	2114 MA
44413	502442378	145 PINCKNEY ST #629	BOSTON	2114 FITZSIMMONS DOUGLAS O	FITZSIMMONS DOUGLAS O	145 PINCKNEY ST #635	BOSTON	2114 MA
45160	502598121	180 BEACON ST #18G	BOSTON	2116 JOHN S BROWN REVOCABLE	JOHN S BROWN REVOCABLE TRUST	180 BEACON ST #18G	BOSTON	2116 MA
44662	502503000	11 BRIMMER ST	BOSTON	2108 PANGARO GERALDINE F	PANGARO GERALDINE F	11 BRIMMER ST	BOSTON	2108 MA
44650	502499034	112 PINCKNEY ST #26	BOSTON	2114 WARD GERARD J	WARD GERARD J	112 PINCKNEY ST APT 26	BOSTON	2114 MA
44699	502514000	35 BRIMMER ST	BOSTON	2108 PIERCE ROBERT W JR TS	PIERCE ROBERT W JR TS	35 BRIMMER ST	BOSTON	2108 MA
44613	502494004	22 EMBANKMENT RD #2	BOSTON	2114 FOLLONI JAMES M	FOLLONI JAMES M	22 EMBANKMENT RD	BOSTON	2114 MA
44307	502442184	145 PINCKNEY ST #328	BOSTON	2114 LO ANDREW	LO ANDREW	145 PINCKNEY ST #328	BOSTON	2114 MA
44464	502442418	145 PINCKNEY ST #717	BOSTON	2114 COLLINS DANIEL P	COLLINS DANIEL P	145 PINCKNEY ST #717	BOSTON	2114 MA
45097	502598038	180 BEACON ST #6B	BOSTON	2116 ONE EIGHTY BEACON STREE	ONE EIGHTY BEACON STREE AMES OLIV	53 STATE ST	BOSTON	2109 MA
44364	502442268	145 PINCKNEY ST #505	BOSTON	2114 TREHU STEPHEN M	TREHU STEPHEN M	145 PINCKNEY ST #505	BOSTON	2114 MA
44705	502517006	165 MT VERNON ST #3	BOSTON	2108 DRAKE JUDITH A	DRAKE JUDITH A	165 MOUNT VERNON ST #3	BOSTON	2108 MA
44756	502533009	109 CHESTNUT ST #4	BOSTON	2108 JOHN CHRISTIAN HESSLER T	JOHN CHRISTIAN HESSLER TRUST	PO BOX 10485	JACKSON	83001 WY
44419	502442200	145 PINCKNEY ST #403	BOSTON	2114 CORNELIA V H POTTER 2004	CORNELIA V H POTTER 2004 POTTER CO	145 PINCKNEY ST, Unit 403	BOSTON	2114 MA
45083	502598105	180 BEACON ST #16F	BOSTON	2116 CT - WELL RP LLC	CT - WELL RP LLC	1501 BEACON STREET	BROOKLINE	2446 MA
44751	502532016	107 CHESTNUT ST #3	BOSTON	2108 SCUDDER DAVID W TS	SCUDDER DAVID W TS	107 CHESTNUT ST #3	BOSTON	2108 MA
44680	502509002	25 BRIMMER ST #1	BOSTON	2108 FINICANE ANN M	FINICANE ANN M	87 E BRIMFIELD-HOLLAND RD	BRIMFIELD	1010 MA
44396	502442194	145 PINCKNEY ST #335	BOSTON	2114 DEPOTO MARY E	DEPOTO MARY E	145 PINCKNEY ST #335	BOSTON	2114 MA
44728	502522010	10 OTIS PL #5-A	BOSTON	2108 ROSS WARREN K JR	ROSS WARREN K JR	10 OTIS PL #5A	BOSTON	2108 MA
44465	502442424	145 PINCKNEY ST #720	BOSTON	2114 PITTARO FREDERICK J	PITTARO FREDERICK J	40 BATTERY ST #104	BOSTON	2109 MA
45129	502598017	180 BEACON ST #3B	BOSTON	2116 SCHOLDER MATTHEW B	SCHOLDER MATTHEW B	180 BEACON ST #3B	BOSTON	2116 MA
44442	502442001	145 PINCKNEY ST	BOSTON	2114 RIVER HOUSE CONDO TR	RIVER HOUSE CONDO TR	145 PINCKNEY	BOSTON	2114 MA
45106	502598008	180 BEACON ST #1G	BOSTON	2116 ROSENBERG MARVIN E ETAL	ROSENBERG MARVIN E ETAL	180 BEACON ST #1G	BOSTON	2116 MA
44273	502442054	145 PINCKNEY ST #126	BOSTON	2114 MABBS KENNETH	MABBS KENNETH	126 NUT MEADOW CROSSING	CONCORD	1742 MA
44279	502442346	145 PINCKNEY ST #612	BOSTON	2114 TONDO LEONARDO	TONDO LEONARDO	145 PINCKNEY ST #612	BOSTON	2114 MA
45158	502598101	180 BEACON ST #16B	BOSTON	2116 GERLINGER CHARLES D TS	GERLINGER CHARLES D TS	180 BEACON ST #16B	BOSTON	2116 MA
44302	502442032	145 PINCKNEY ST #112	BOSTON	2114 ZACHARY E MUFSON REVOC	ZACHARY E MUFSON REVOCABLE TRUS	2420 14TH ST NW APT 229	WASHINGTON	20009 DC
44471	502442358	145 PINCKNEY ST #619	BOSTON	2114 WEISSBACH LAWRENCE	WEISSBACH LAWRENCE	145 PINCKNEY ST #619	BOSTON	2114 MA
45135	502598100	180 BEACON ST #16A	BOSTON	2116 180 BEACON 16A REALTY TR	180 BEACON 16A REALTY TRUST	C/O RELATED BEAL - MARK BIO	BOSTON	2109 MA
44325	502442262	145 PINCKNEY ST #502	BOSTON	2114 JOHNSON LINDA S	JOHNSON LINDA S	145 PINCKNEY ST UNIT 502	BOSTON	2114 MA

44448	502442304	145 PINCKNEY ST #524	BOSTON	2114	LEVINE ALEXANDER TS	LEVINE ALEXANDER TS	100 BELVIDERE ST #5B	BOSTON	2199	MA
45112	502598044	180 BEACON ST #7A	BOSTON	2116	SIEGEL HOWARD D	SIEGEL HOWARD D	180 BEACON ST #7A	BOSTON	2116	MA
44342	502442130	145 PINCKNEY ST #235	BOSTON	2114	DOYLE LAURIE	DOYLE LAURIE	145 PINCKNEY ST #235	BOSTON	2114	MA
44425	502442438	145 PINCKNEY ST #728	BOSTON	2114	WOODBURY BRENDA	WOODBURY BRENDA	20 WARREN AV	READING	1867	MA
44674	502508002	23 BRIMMER ST #1	BOSTON	2108	TILLINGHAST JOEL C	TILLINGHAST JOEL C	23 BRIMMER ST #1	BOSTON	2108	MA
45066	502598107	180 BEACON ST #17A	BOSTON	2116	MUSKET DAVID B	MUSKET DAVID B	180 BEACON ST # 17A	BOSTON	2116	MA
44734	502524010	7 OTIS PL #3	BOSTON	2108	MONTAG J LEE	MONTAG J LEE	7 OTIS PL #3	BOSTON	2108	MA
44296	502442092	145 PINCKNEY ST #212	BOSTON	2114	HARRINGTON KRISTIN	HARRINGTON KRISTIN	145 PINCKNEY ST #212	BOSTON	2114	MA
44379	502442344	145 PINCKNEY ST #611	BOSTON	2114	KATHERINE KOSARTES HASTI	KATHERINE KOSARTES HASTINGS REALT	2859 E LAKE OF THE ISLES PKW'	MINNEAPOLIS	55408	MN
44628	502499040	112 PINCKNEY ST #33	BOSTON	2114	SHANAHAN ROBERT	SHANAHAN ROBERT SHANAHAN	112 PINCKNEY ST, Unit 33	BOSTON	2114	MA
44688	502511006	29 BRIMMER ST #29-3	BOSTON	2108	VALDMANIS WARREN GUND	VALDMANIS WARREN GUNDARS	C/O KRISTIN & WARREN VALDM	PORTLAND	4102	ME
44333	502442368	145 PINCKNEY ST #624	BOSTON	2114	CARVALHO HELENA F	CARVALHO HELENA F	145 PINCKNEY ST #624	BOSTON	2114	MA
45169	502598088	180 BEACON ST #14C	BOSTON	2116	SODERBERG STEPHEN A	SODERBERG STEPHEN A	180 BEACON ST 14-C	BOSTON	2116	MA
44588	502477000	32 EMBANKMENT RD	BOSTON	2114	RAUSEO MICHAEL J III	RAUSEO MICHAEL J III	32 EMBANKMENT RD	BOSTON	2114	MA
44482	502442124	145 PINCKNEY ST #230	BOSTON	2114	WEN WEN	WEN WEN	145 PINCKNEY ST #230	BOSTON	2114	MA
44388	502442296	145 PINCKNEY ST #520	BOSTON	2114	NORMA BRIDWELL TRUST	NORMA BRIDWELL TRUST	PO BOX 2486	EDGARTOWN	2539	MA
45123	502598053	180 BEACON ST #8C	BOSTON	2116	GILETTI ANDREA C	GILETTI ANDREA C GILETTI TH	180 BEACON ST, Unit 8C	BOSTON	2116	MA
44634	502499058	112 PINCKNEY ST #46	BOSTON	2114	ROGER M MULFORD REVOC	ROGER M MULFORD REVOCABLE	112 PINCKNEY ST #46	BOSTON	2114	MA
44436	502442114	145 PINCKNEY ST #224	BOSTON	2114	PETERSON NANCY E	PETERSON NANCY E	145 PINCKNEY ST	BOSTON	2114	MA
45075	502598013	180 BEACON ST #2E	BOSTON	2116	STAHL PAULA A TS	STAHL PAULA A TS	180 BEACON ST #2E	BOSTON	2116	MA
44336	502442234	145 PINCKNEY ST #421	BOSTON	2114	DEWINTER THOMAS P	DEWINTER THOMAS P	145 PINCKNEY #421	BOSTON	2114	MA
44359	502442174	145 PINCKNEY ST #323	BOSTON	2114	MANACHER ADAM I	MANACHER ADAM I	145 PINCKNEY ST #323	BOSTON	2114	MA
44408	502442156	145 PINCKNEY ST #313	BOSTON	2114	PUOPOLO DAVID	PUOPOLO DAVID	145 PINCKNEY ST #313	BOSTON	2114	MA
44479	502442220	145 PINCKNEY ST #413	BOSTON	2114	KELLEHER JOHN J	KELLEHER JOHN J	145 PINCKNEY ST #413	BOSTON	2114	MA
45069	502598108	180 BEACON ST #17B	BOSTON	2116	MUSKET DAVID B	MUSKET DAVID B	180 BEACON ST # 17B	BOSTON	2116	MA
44428	502442264	145 PINCKNEY ST #503	BOSTON	2114	WHIPPLE JAMES F	WHIPPLE JAMES F	145 PINCKNEY ST #503	BOSTON	2114	MA
45092	502598117	180 BEACON ST #18C	BOSTON	2116	BROWN JOHN S	BROWN JOHN S	1 FEDERAL ST	BOSTON	2110	MA
44671	502508004	23 BRIMMER ST #2	BOSTON	2108	PIERCE RICHARD T	PIERCE RICHARD T	23 BRIMMER ST #2	BOSTON	2108	MA
44665	502506006	19 BRIMMER ST #3	BOSTON	2108	GERALDINE H GREY TRUST	GERALDINE H GREY TRUST	19 BRIMMER ST #3	BOSTON	2108	MA
44451	502442052	145 PINCKNEY ST #125	BOSTON	2114	FAZIO JOSEPH	FAZIO JOSEPH	145 PINCKNEY ST #125	BOSTON	2114	MA
44720	502522004	10 OTIS PL #2-A	BOSTON	2108	BORDE DOMINIQUE	BORDE DOMINIQUE	C/O SANDRA C STEELE	BOSTON	2108	MA
44694	502511004	29 BRIMMER ST #29-2	BOSTON	2108	GORMAN LISA R TS	GORMAN LISA R TS	44 OCEAN DRIVE	SACO	4072	ME
44645	502499044	112 PINCKNEY ST #35	BOSTON	2114	BRUCK MICHAEL	BRUCK MICHAEL	112 PINCKNEY ST #35	BOSTON	2114	MA
44757	502533007	109 CHESTNUT ST #3	BOSTON	2108	JACOBS JUDSON L	JACOBS JUDSON L	109 CHESTNUT ST #3	BOSTON	2108	MA
44353	502442314	145 PINCKNEY ST #529	BOSTON	2114	PHELAN KEVIN C	PHELAN KEVIN C	145 PINCKNEY ST #529	BOSTON	2114	MA
44365	502442084	145 PINCKNEY ST #208	BOSTON	2114	FREILICH PHYLLIS	FREILICH PHYLLIS	4 SHERBURNE TURNPIKE	NANTUCKET	2554	MA
44402	502442118	145 PINCKNEY ST #226	BOSTON	2114	145 PINCKNEY STREET 2015	145 PINCKNEY STREET 2015 REALTY TR	9 BRIMMER ST	BOSTON	2108	MA
44700	502515006	37 BRIMMER ST #3	BOSTON	2108	SAINT-DONAT-DE-MONTCAL	SAINT-DONAT-DE-MONTCALM LLC	233 WEST INDIES DRIVE	PALM BEACH	33480	FL
44651	502499052	112 PINCKNEY ST #43	BOSTON	2114	GUIDA ROSS GREGORY	GUIDA ROSS GREGORY	112 PINCKNEY ST #43	BOSTON	2114	MA
44614	502494014	22 EMBANKMENT RD #7	BOSTON	2114	NIGRO JOSEPH	NIGRO JOSEPH	22 EMBANKMENT RD # 7	BOSTON	2114	MA
44416	502442100	145 PINCKNEY ST #217	BOSTON	2114	PANGARO GERALDINE F	PANGARO GERALDINE F	11 BRIMMER ST	BOSTON	2108	MA
44316	502442120	145 PINCKNEY ST #227	BOSTON	2114	SCOTT KENNETH R	SCOTT KENNETH R	145 PINCKNEY ST #227	BOSTON	2114	MA
44459	502442064	145 PINCKNEY ST #132	BOSTON	2114	145 PINCKNEY STREET UNIT	145 PINCKNEY STREET UNIT	7 DOVER FARM ROAD	MEDFIELD	2052	MA
44708	502517000	165 MT VERNON ST	BOSTON	2108	ONE SIXTY FIVE MT VERNON	ONE SIXTY FIVE MT VERNON	165 MOUNT VERNON	BOSTON	2108	MA
45149	502598006	180 BEACON ST #1E	BOSTON	2116	W INTERNATIONAL LLC	W INTERNATIONAL LLC	180 BEACON ST #1E	BOSTON	2116	MA
44657	502499002	112 PINCKNEY ST #1	BOSTON	2114	BAUGHMAN KENNETH W	BAUGHMAN KENNETH W	112 PINCKNEY ST #1	BOSTON	2114	MA
44468	502442030	145 PINCKNEY ST #111	BOSTON	2114	GASPAR ZSUZSANNA	GASPAR ZSUZSANNA	9 WEST BROADWAY #325	BOSTON	2127	MA
45132	502598040	180 BEACON ST #6D	BOSTON	2116	180 BEACON 6DE REALTY TR	180 BEACON 6DE REALTY TR	LUNDER DE 193 ELM RD	PRINCETON	8540	MA
45155	502598096	180 BEACON ST #15D	BOSTON	2116	LAIS ALBERTO	LAIS ALBERTO	180 BEACON ST #15D	BOSTON	2116	MA

44345	502442010	145 PINCKNEY ST #1-B	BOSTON	2114	KEEZER ROBERT A TRSTS	KEEZER ROBERT A TRSTS	145 PINCKNEY ST	BOSTON	2114	MA
44422	502442170	145 PINCKNEY ST #321	BOSTON	2114	DE BINKER LAURA IRIS COSEI	DE BINKER LAURA IRIS COSEN	32 WORTHEN RD APT A1	LEXINGTON	2421	MA
45086	502598115	180 BEACON ST #18A	BOSTON	2116	FOSTER JOHN S TS	FOSTER JOHN S TS	180 BEACON ST #18A	BOSTON	2116	MA
44322	502442024	145 PINCKNEY ST #108	BOSTON	2114	MCLOUGHLIN JANET TS	MCLOUGHLIN JANET TS	12 SHASTA DR	NO READING	1864	MA
44445	502442222	145 PINCKNEY ST #415	BOSTON	2114	BACK TO BEACON LLC MASS	BACK TO BEACON LLC MASS LLC	30 INDIAN HILL RD	BARNSTABLE	2630	MA
45109	502598085	180 BEACON ST #12G	BOSTON	2116	KRAKOFF ROGER TS	KRAKOFF ROGER TS	180 BEACON ST #12G	BOSTON	2116	MA
18188	300944000	CAMBRIDGE ST	BOSTON	2114	COMMWLTH OF MASS	COMMWLTH OF MASS	CAMBRIDGE	BOSTON	2114	MA
44299	502442330	145 PINCKNEY ST #604	BOSTON	2114	SUZUKI HARUE	SUZUKI HARUE	1223 WALNUT ST	NEWTON	2461	MA
44376	502442078	145 PINCKNEY ST #205	BOSTON	2114	MILOSEVIC BRANKA TS	MILOSEVIC BRANKA TS	145 PINCKNEY ST #625	BOSTON	2114	MA
44276	502442334	145 PINCKNEY ST #606	BOSTON	2114	WATERFALL EVE L R TS	WATERFALL EVE L R TS	42 WEST CEDAR ST	BOSTON	2114	MA
44399	502442056	145 PINCKNEY ST #127	BOSTON	2114	ONEILL JACQUELINE A	ONEILL JACQUELINE A	205 COMMONWEALTH AV #4	BOSTON	2116	MA
45063	502598065	180 BEACON ST #10A	BOSTON	2116	DUFFLY THOMAS	DUFFLY THOMAS	180 BEACON ST #10A	BOSTON	2116	MA
45172	502598104	180 BEACON ST #16E	BOSTON	2116	ALVERSON KATHERINE G	ALVERSON KATHERINE G	180 BEACON ST, Unit 16E	BOSTON	2116	MA
44591	502480000	10 W HILL PL	BOSTON	2114	NOVAK G. MICHAEL	NOVAK G. MICHAEL	10 WEST HILL PL	BOSTON	2114	MA
44625	502497000	CAMBRIDGE MUSIC HALL	BOSTON	2114	CITY OF BOSTON	CITY OF BOSTON	CAMBRIDGE MUSIC HALL	BOSTON	2114	MA
44293	502442038	145 PINCKNEY ST #116	BOSTON	2114	WINER MARK L	WINER MARK L	783 MASSACHUSETTS AV	ARLINGTON	2476	MA
44637	502499022	112 PINCKNEY ST #16	BOSTON	2114	LAMSON EDWARD F ETAL	LAMSON EDWARD F ETAL	112 PINCKNEY ST #16	BOSTON	2114	MA
44282	502442396	145 PINCKNEY ST #705	BOSTON	2114	705 RIVER HOUSE/SMITH	705 RIVER HOUSE/SMITH	145 PINCKNEY ST #705	BOSTON	2114	MA
44339	502442364	145 PINCKNEY ST #622	BOSTON	2114	MANSON PALMINA G	MANSON PALMINA G	145 PINCKNEY ST #622	BOSTON	2114	MA
44677	502509008	25 BRIMMER ST #4	BOSTON	2108	NOETHER MONICA G TS	NOETHER MONICA G TS	25 BRIMMER ST #4	BOSTON	2108	MA
44439	502442370	145 PINCKNEY ST #625	BOSTON	2114	#625 REALTY TRUST	#625 REALTY TRUST	145 PINCKNEY ST #625	BOSTON	2114	MA
44385	502442276	145 PINCKNEY ST #509	BOSTON	2114	PAPP MARIE LIANA	PAPP MARIE LIANA	145 PINCKNEY ST #509	BOSTON	2114	MA
45126	502598018	180 BEACON ST #3C	BOSTON	2116	PECK SHELDON	PECK SHELDON	180 BEACON ST #2-G	BOSTON	2116	MA
44631	502499020	112 PINCKNEY ST #15	BOSTON	2114	SWEET M PEDRICK	SWEET M PEDRICK	PO BOX 111	CASTINE	4421	ME
44485	502442142	145 PINCKNEY ST #306	BOSTON	2114	PRIEN EDWIN L JR	PRIEN EDWIN L JR	145 PINCKNEY ST #306	BOSTON	2114	MA
44731	502524000	7 OTIS PL	BOSTON	2108	7 OTIS PLACE CONDOMINIUM	7 OTIS PLACE CONDOMINIUM TRUST	7 OTIS PL	BOSTON	2108	MA
45095	502598063	180 BEACON ST #9F	BOSTON	2116	COHEN SUSAN B TS	COHEN SUSAN B TS	180 BEACON ST #9F	BOSTON	2116	MA
45166	502598036	180 BEACON ST #5G	BOSTON	2116	ALVERSON HARRY L III	ALVERSON HARRY L III	180 BEACON ST #5-G	BOSTON	2116	MA
44668	502506010	19 BRIMMER ST #5	BOSTON	2108	THURLOW RACHEL	THURLOW RACHEL	19 BRIMMER ST #5	BOSTON	2108	MA
45072	502598019	180 BEACON ST #3D	BOSTON	2116	HATCH FRANCIS W	HATCH FRANCIS W	180 BEACON ST #3D	BOSTON	2116	MA
44691	502511000	29 31 BRIMMER ST	BOSTON	2108	TWENTY 9-31 BRIMMER STR	TWENTY 9-31 BRIMMER STREET	29 BRIMMER ST	BOSTON	2108	MA
50382	503747000	BAY STATE RD	BOSTON	2215	COMMWLTH OF MASS	COMMWLTH OF MASS	BAY STATE RD	BOSTON	2215	MA
44382	502442390	145 PINCKNEY ST #702	BOSTON	2114	PAINTER REBECCA	PAINTER REBECCA	145 PINCKNEY ST #710	BOSTON	2114	MA
44405	502442102	145 PINCKNEY ST #218	BOSTON	2114	CHENG MABEL MP	CHENG MABEL MP	145 PINCKNEY ST #218	BOSTON	2114	MA
45115	502598020	180 BEACON ST #3E	BOSTON	2116	HATCH FRANCIS W	HATCH FRANCIS W	180 BEACON ST #3E	BOSTON	2116	MA
44648	502499038	112 PINCKNEY ST #32	BOSTON	2114	ZIMMERMANN VIVECA E	ZIMMERMANN VIVECA E	112 PINCKNEY ST #32	BOSTON	2114	MA
44617	502494006	22 EMBANKMENT RD #3	BOSTON	2114	MONKS MEGHAN K	MONKS MEGHAN K	22 EMBANKMENT RD #3	BOSTON	2114	MA
45138	502598000	180 BEACON ST	BOSTON	2116	WASSERMAN MAX TRSTS	WASSERMAN MAX TRSTS	180 BEACON	BOSTON	2116	MA
44717	502520000	14 OTIS PL	BOSTON	2108	ALFOND WILLIAM L	ALFOND WILLIAM L	14 OTIS PL	BOSTON	2108	MA
45089	502598024	180 BEACON ST #4B	BOSTON	2116	TARLOV EDWARD	TARLOV EDWARD	180 BEACON ST #4B	BOSTON	2116	MA
44697	502513000	33 BRIMMER ST	BOSTON	2108	THIRTY 3 BRIMMER ST CONE	THIRTY 3 BRIMMER ST CONDO TR	33 BRIMMER ST	BOSTON	2114	MA
44305	502442136	145 PINCKNEY ST #303	BOSTON	2114	ELENA KINGSLAND TRUST	ELENA KINGSLAND TRUST	50 CONGRESS ST #900	BOSTON	2109	MA
44270	502442400	145 PINCKNEY ST #707	BOSTON	2114	BAKER GAVIN	BAKER GAVIN	145 PINCKNEY ST #707	BOSTON	2114	MA
44319	502442380	145 PINCKNEY ST #630	BOSTON	2114	HIGGINS SEAN R	HIGGINS SEAN R	145 PINCKNEY ST #630	BOSTON	2114	MA
44356	502442382	145 PINCKNEY ST #632	BOSTON	2114	HIGGINS SEAN R	HIGGINS SEAN R	145 PINCKNEY ST # 632	BOSTON	2114	MA
44368	502442128	145 PINCKNEY ST #234	BOSTON	2114	DOYLE LAURIE	DOYLE LAURIE	145 PINCKNEY ST #235	BOSTON	2114	MA
44754	502533000	109 CHESTNUT ST	BOSTON	2108	109 CHESTNUT STREET	109 CHESTNUT STREET	109 CHESTNUT ST	BOSTON	2108	MA
45103	502598081	180 BEACON ST #12C	BOSTON	2116	SUSAN M DEUTSCH 2019 TR	SUSAN M DEUTSCH 2019 TF DEUTSCH S	180 BEACON ST, Unit 12B	BOSTON	2116	MA
45146	502598072	180 BEACON ST #11A	BOSTON	2116	BERK PHILIP J	BERK PHILIP J	180 BEACON ST #11A	BOSTON	2116	MA

45152	502598069	180 BEACON ST #10E	BOSTON	2116 ANCONA ENRICO I	ANCONA ENRICO I	180 BEACON ST 10E	BOSTON	2116 MA
44654	502499042	112 PINCKNEY ST #34	BOSTON	2114 MERTENS RICHARD B	MERTENS RICHARD B	290 KINGSTON WAY APT 281	DUXBURY	2332 MA
44462	502442044	145 PINCKNEY ST #121	BOSTON	2114 SIXTY COMMONWEALTH AV	SIXTY COMMONWEALTH AV-UN 1 LLC	37 THATCHER ST	WESTWOOD	2090 MA
44313	502442068	145 PINCKNEY ST #135	BOSTON	2114 MALHOTRA PRAVEEN	MALHOTRA PRAVEEN	10 UPLAND ROAD	SHARON	2067 MA
44362	502442232	145 PINCKNEY ST #420	BOSTON	2114 TANSEY MELISSA	TANSEY MELISSA	145 PINCKNEY ST UNIT 420	BOSTON	2114 MA
18186	300942000	4 CHARLES RIVER DAM	BOSTON	2114 COMMWLTH OF MASS	COMMWLTH OF MASS	CHARLES RIVER DAM	BOSTON	2114 MA
18187	300943000	LEVERETT ST	BOSTON	2114 COMMWLTH OF MASS	COMMWLTH OF MASS	LEVERETT	BOSTON	2114 MA
18188	300944000	CAMBRIDGE ST	BOSTON	2114 COMMWLTH OF MASS	COMMWLTH OF MASS	CAMBRIDGE	BOSTON	2114 MA
16457	300448000	BLOSSOM ST	BOSTON	2114 COMMWLTH OF MASS MDC	COMMWLTH OF MASS MDC THE	BLOSSOM	BOSTON	2114 MA
16458	300448010	CHARLES ST	BOSTON	2114 COMM OF MA DEPT OF HIGH	COMM OF MA DEPT OF HIGHWAY	CHARLES ST	BOSTON	2114 MA
16459	300449000	1 25 EMERSON PL	BOSTON	2114 ERP OPERATING LP	ERP OPERATING LP	PO BOX A-87407	CHICAGO	60680 IL
18950	301931000	NASHUA ST	BOSTON	2114 COMMONWLTH OF MASS	COMMONWLTH OF MASS	NASHUA	BOSTON	2114 MA
18954	301935003	CHARLES ST	BOSTON	2114 COMMWLTH OF MASS	COMMWLTH OF MASS	CHARLES	BOSTON	2114 MA
18949	301929000	NASHUA ST	BOSTON	2114 COMMWLTH OF MASS	COMMWLTH OF MASS	NASHUA	BOSTON	2114 MA
18186	300942000	4 CHARLES RIVER DAM	BOSTON	2114 COMMWLTH OF MASS	COMMWLTH OF MASS	CHARLES RIVER DAM	BOSTON	2114 MA
18202	301290001	8 10 CHARLES RIVER DAM	BOSTON	2114 COMMWLTH OF MASS	COMMWLTH OF MASS	LEVERETT	BOSTON	2114 MA



12-17
VARSHNEY, ASHUTOSH & VIBHA PINGLE
75-83 CAMBRIDGE PKWY. E407
CAMBRIDGE, MA 02139

12-17
MERLION LLC
PO BOX 1507
WAKEFIELD, MA 01880

12-17
BORRAS, M. CRISTINA & PEDRO ELOSEGUI C/O
CRISTINA BORRAS
75-83 CAMBRIDGE PKWY., UNIT #W704
CAMBRIDGE, MA 02142

12-17
ESBAH-TABATABAIE, FARIBA
75-83 CAMBRIDGE PKWY E501
CAMBRIDGE, MA 02142

12-17
WINSTON, KENNETH I. & MARY JO BANE
75-83 CAMBRIDGE PKWY, #E1101
CAMBRIDGE, MA 02142

1A-70
EFEKTA ENTRANCE, INC
8 EDUCATION ST
CAMBRIDGE, MA 02141

1A-172
EFEKTA HOUSE INC.
C/O EDUCATION FIRST
ONE EDUCATION STREET
CAMBRIDGE, MA 02141

12-17
AL-NOWAIS, MOHAMMED & CITY OF CAMBRIDGE TAX
TITLE
75-83 CAMBRIDGE PKWY., UNIT E804
CAMBRIDGE, MA 02142

12-17
DAVIS, FRED G. & JANE HILBURT-DAVIS
75-83 CAMBRIDGE PKWY
UNIT#E808
CAMBRIDGE, MA 02142

12-17
KISHI, TOKIKO & YOSHITO KISHI
75-83 CAMBRIDGE PKWY. UNIT# E902
CAMBRIDGE, MA 02141

12-17
TERMINUS RM LLC
92 MONTVALE AVE SUITE 2500
STONEHAM, MA 02180

12-17
COLQUHOUN, HELEN
75-83 CAMBRIDGE PKWY. UNIT#W505
CAMBRIDGE, MA 02142

12-17
ANTUPIT, FRANCES V.
75-83 CAMBRIDGE PKWY, UNIT 604
CAMBRIDGE, MA 02142

12-17
WONG-HO IVY & LEE, WING-HO
75-83 CAMBRIDGE PKWY W605
CAMBRIDGE, MA 02139

12-17
MYERS, JAMES R. & GWENDOLYN A. MYERS
75-83 CAMBRIDGE PKWY.
UNIT #W702
CAMBRIDGE, MA 02142

12-17
YEE, RITA
75-83 CAMBRIDGE PKWY., #W804
CAMBRIDGE, MA 02142

12-17
STARK, MARTHA C.
83 CAMBRIDGE PKWY #909
CAMBRIDGE, MA 02142

12-17
YAP, LIANG
75-83 CAMBRIDGE PKWY., #E1004
CAMBRIDGE, MA 02142

12-17
ASAD, YOUSEF AHMAD, TRS.OF THE ESPLANADE
CONDOMINIUM UNIT E1006 REALTY TR.
75-83 CAMBRIDGE PKWY., UNIT E1006
CAMBRIDGE, MA 02142

12-17
PUTNOI, DONALD W. & FRANCIS S. PUTNOI
75-83 CAMBRIDGE PKWY
UNIT E1206
CAMBRIDGE, MA 02142

12-17
LEE, SUN KYUNG
75-83 CAMBRIDGE PKWY., UNIT W1005
CAMBRIDGE, MA 02141

12-17
PARK, BYUNG WON
75-83 CAMBRIDGE PKWY
UNIT W1008
CAMBRIDGE, MA 02142

12-17
ZARIE CAMBRIDGE LLC C/O BRETT DEROCKER
301 SHAWMUT AVE. UNIT 22
BOSTON, MA 02118

12-17
PARK, BYUNG WON
75-83 CAMBRIDGE PKWY.
UNIT #W1008
CAMBRIDGE, MA 02142

12-17
SMITHSON, JAMES L. & LOIS G. SMITHSON TRUSTEES
OF 1106 ESPLANADE REALTY TRUST.
77 SUMMER STREET
BOSTON, MA 02110

12-17
EVANS, LAWRENCE B. & BEVERLY A. EVANS
116 COOLIDGE HILL
CAMBRIDGE, MA 02138

274-1G
MASSACHUSETTS COMMONWEALTH OF
STATE HOUSE
BOSTON, MA 02133

12-17
SANES, JOSHUA & SUSAN CORCORAN
75-83 CAMBRIDGE PKWY.
UNIT #E702
CAMBRIDGE, MA 02142

12-17
MCMAHON, NURHAJAH H.
3 FLATLEY AVE
MANCHESTER, MA 01944

12-17
VON HIPPEL, ERIC & JESSIE VON HIPPEL TRUSTEES OF
THE VON HIPPEL NOMINEE TRUST
75-83 CAMBRIDGE PKWY UNIT #E709
CAMBRIDGE, MA 02142

12-17
STIENING, RAE & NANCY STIENING
75-83 CAMBRIDGE PKWY.
UNIT #E903
CAMBRIDGE, MA 02142

12-17
BUCKBEE, EDWARD J. & SUSAN L. LINDQUIST
75-83 CAMBRIDGE PKWY
UNIT# PH11
CAMBRIDGE, MA 02142

12-17
HORNOR, MATINA S. & TIA A. HORNOR TRUS OF
MATINA S. HORNOR REVOCABLE TR
75-83 CAMBRIDGE PKWY. W405
CAMBRIDGE, MA 02142

12-17
TERMINUS RM, LLC
92 MONTVALE AVE, SUITE 2500
STONEHAME, MA 02180

12-17
LEE, YU-CHIN MICHELLE
311 SOUTH THIRD AVE.
ARCADIA, CA 91006

12-17
SINHA, BIKASH K. & ASHA SINHA
75-83 CAMBRIDGE PKWY. #W603
CAMBRIDGE, MA 02142

12-17
PAI, SACHIN MANGALORE & KARIN ROESCH
75-83 CAMBRIDGE PKWY, #W703
CAMBRIDGE, MA 02142

12-17
FARSHEED, MARCO M.
83 CAMBRIDGE PKWY. UNIT#W806
CAMBRIDGE, MA 02142

12-17
STARK, MARTHA
83 CAMBRIDGE PKWY UNIT W909
CAMBRIDGE, MA 02142

12-17
PARK, BYUNG WON
75-83 CAMBRIDGE PKWY #W1008
CAMBRIDGE, MA 02142

12-17
MADHAVRAO, LAKSHMINARASIMHA & LALITHA
SURYANARAYANA
1083 MCGREGOR WAY
PALO ALTO, CA 93406

12-17
REDMOND, PHILIP R. AND FONG CHU
75-83 CAMBRIDGE PKWY
#W401
CAMBRIDGE, MA 02142

12-17
TOROUS, WALTER N. & JANE G. TOROUS, TRS THE
TOROUS REV TRUST
75-83 CAMBRIDGE PKWY., #E801
CAMBRIDGE, MA 02142

12-17
TERMINUS RM LLC
92 MONTVALE AVE
STONEHAM, MA 02180

12-17
YUNG, FRANKLIN C.C. & LUCIA Y.Z. YUNG
75-83 CAMBRIDGE PKWY., #W509
CAMBRIDGE, MA 02142

12-17
FRUSZTAJER, ELISABETH
75-83 CAMBRIDGE PKWY, # W606
CAMBRIDGE, MA 02142

12-17
WANG, DAVID DER-WEI
75-83 CAMBRIDGE PKWY. UNIT#W803
CAMBRIDGE, MA 02142

12-17
MENHALL, NASSER
83 CAMBRIDGE PKWY #W808
CAMBRIDGE, MA 02142

12-17
NAHUM, JEREMY P. & KATHERINE H. NAHUM
83 CAMBRIDGE PARKWAY #W908
CAMBRIDGE, MA 02142

12-17
TAGHIZADEH, ROUZBEH R.
75-83 CAMBRIDGE PKWY
UNIT#W404
CAMBRIDGE, MA 02142

12-17
MAYER, DEBORA J. & SAMUEL S. DYER TRS, THE DYER
FAMILY INVESTMENT TRUST
3939 LEGATION ST. NW
WASHINGTON, DC 20015-2915

12-17
NATARAJAN, CHANDRASEKHAR
75-83 CAMBRIDGE PKWY, #W403
CAMBRIDGE, MA 02142

12-17
DAME, CORINNE & SAMUEL DAME, TRUSTEE OF 75-83
CAMB PKWY E807 REALTY TR.
75-83 CAMBRIDGE PKWY.
UNIT#E807
CAMBRIDGE, MA 02142

12-17
STONE, PETER H. & PAOLA MALANOTTE STONE
75-83 CAMBRIDGE PKWY
W502
CAMBRIDGE, MA 02142

12-17
HYMAN, BRADLEY T. & CYNTHIA L. GROSSKREUTZ
75-83 CAMBRIDGE PKWY., #W602
CAMBRIDGE, MA 02142

12-17
BUKER, WILLIAM L.
75-83 CAMBRIDGE PKWY #W701
CAMBRIDGE, MA 02142

12-17
TAGHIZADEH, NAZBEH
75-83 CAMBRIDGE PKWY., #W805
CAMBRIDGE, MA 02142

12-17
EYUBOGLU, CENK & MERT O. EYUBOGLU
75-83 CAMBRIDGE PKWY UNIT#W906
CAMBRIDGE, MA 02142

12-17
BLALOCK, JANE B., TRUSTEE JANE B. BLALOCK TRUST
75-83 CAMBRIDGE PKWY
CAMBRIDGE, MA 02142

12-17
HORNOR, MATINA S. & TIA A. HONOR TRUS OF THE
MATINA S. HORNOR REV TR-2008
75-83 CAMBRIDGE PKWY. W406
CAMBRIDGE, MA 02142

12-17
GAJEWSKI, JERZY, TRUSTEE OF THE
75-83 CAMBRIDGE PARKWAY
UNIT #408
CAMBRIDGE, MA 02142

12-17
YUE, EVA W.
5 STILLMEADOW RD.
WESTON, MA 02493

12-17
WANG, TERESA & WADE CHIEN
75-83 CAMBRIDGE PKWY.
UNIT #W503
CAMBRIDGE, MA 02142

12-17
AN, NING & SI PING YU
22 WAVERLEY AVE
NEWTON, MA 02458

12-17
PATEL, RAJI R., TRUSTEE THE RAJI R. PATEL REV TRUST
83 CAMBRIDGE PKWY, # W508
CAMBRIDGE, MA 02142

12-17
KUAN, SENG
75-83 CAMBRIDGE PKWY, #W510
CAMBRIDGE, MA 02142

12-17
BASIN VIEW, INC.
P.O. BOX 11715
COLUMBIA, SC 29211-1715

12-17
TAGHIZADEH, ROUZBEH R.
75-83 CAMBRIDGE PKWY #W601
CAMBRIDGE, MA 02142

12-17
BEAL, ENID, TR. THE UNIT W 610 NOMINEE TRUST
75-83 CAMBRIDGE PKWY.
UNIT #W610
CAMBRIDGE, MA 02142

12-17
HO, SING-JU C/O MRS. MOI-SHIEN LIEN
26 BERKSHIRE DR
WINCHESTER, MA 01890

12-17
CHUN, JOHNG H. & THERESA J. CHUN
55 TOLLAND RD.
NO. ANDOVER, MA 01845

12-17
SARAB, INC. C/O EXIT REALTY ASSOCIATES
1114 COMMONWEALTH AVE #6
ALLSTON, MA 02134

12-17
DAVIS, G. AHSLEY
75-83 CAMBRIDGE PKWY UNIT E1005
CAMBRIDGE, MA 02142

12-17
MILLARD, ROBERT B. & BETHANY MILLARD
9 EAST 88TH ST
NEW YORK, NY 10128

12-17
ALTHANI, J.H. JASSIM ABDUL AZZIZ TR E-AL & CITY OF
CAMBRIDGE TAX TITLE
C/O ESPLANADE PK MANAGEMENT
P.O. BOX 381900
CAMBRIDGE, MA 02238

12-17
HASAN, AL-AMOUDI
75-83 CAMBRIDGE PKWY, UNIT E1203
CAMBRIDGE, MA 02139

12-17
AL TAMIMI, FAHAD & ANUD AL SHISHAKLY, TR OF
TAMIMI FAMILY TRUST
75-83 CAMBRIDGE PKWY #W1002
CAMBRIDGE, MA 02142

12-17
LI, XIAO-LI & XIAO-GANG WEN
75-83 CAMBRIDGE PKWY., #E503
CAMBRIDGE, MA 02142

12-17
SAWYER, JEFFREY A. & MATTHEW SAWYER
75-83 CAMBRIDGE PKWY.
UNIT E506
CAMBRIDGE, MA 02142

12-17
ULLIAN, THOMAS
75-83 CAMBRIDGE PKWY.
UNIT #E601
CAMBRIDGE, MA 02142

12-17
RICHMOND, MIRIAM W., TRUSTEE THE MIRIAM W.
RICHMOND REV TRUST
75 CAMBRIDGE PKWY., #E602
CAMBRIDGE, MA 02142

12-17
STONE, DAVID W. & HEATHER L. HOHENTHAL
75-83 CAMBRIDGE PKWY. E603
CAMBRIDGE, MA 02142

12-17
SHULMAN, FAYE O.
75-83 CAMBRIDGE PKWY UNIT E605
CAMBRIDGE, MA 02142

12-17
YOUSIF AL MOWAIS, MOHAMMED CITY OF
CAMBRIDGE TAX TITLE
75-83 CAMBRIDGE PKWY., UNIT # E606
CAMBRIDGE, MA 02142

12-17
YUNG, FRANKLIN CHU CHING & LUCIA YUK ZAI YUNG
75-83 CAMBRIDGE PKWY.
UNIT E607
CAMBRIDGE, MA 02142

12-17
BOK, DEREK C. & SISSELA ANN BOK
75-83 CAMBRIDGE PKWY.
UNIT E608
CAMBRIDGE, MA 02142

12-17
CHENG, CLIFF
75-83 CAMBRIDGE PKWY.
UNIT# E701
CAMBRIDGE, MA 02142

12-17
PEPIN, PAULINE F.
75 CAMBRIDGE PARKWAY, UNIT E705
CAMBRIDGE, MA 02142

12-17
KUO, SHUNWA
75-83 CAMBRIDGE PKWY., #E707
CAMBRIDGE, MA 02141

12-17
KHOLI, HAMZA AL & TODD D. SHELTON, TRS. C/O
DALY CAVANAUGH LLP
27 MICA LANE
WELLESLEY, MA 02481

12-17
NANGIA, CHIRAG & ASHOK NANGIA
75-83 CAMBRIDGE PKWY. #E805
CAMBRIDGE, MA 02142

12-17
CHEN, THEODORE C. & BERNICE K. CHEN
75-83 CAMBRIDGE PKWY
E908
CAMBRIDGE, MA 02142

12-17
BERTELLI, MARY KATHRYN
75 CAMBRIDGE PKWY. UNIT#PH12
CAMBRIDGE, MA 02412

12-17
SALISBURY, RUSS J. & MARGOT S. SALISBURY
75-83 CAMBRIDGE PKWY
PH4
CAMBRIDGE, MA 02142

12-17
KATIS, NICHOLAS H.
75-83 CAMBRIDGE PKWY.
UNIT W905
CAMBRIDGE, MA 02142

12-17
HO, ALEXANDER J. & PAULINE Y. HO, TRUSTEES OF
APLEX REALTY TRUST
69 GRANDNER COURT
BRIDGEWATER, NJ 08807

12-17
ALTHANI, JASSIM ABDUL AZIZ J.H., TR ET-AL & CITY OF
CAMBRIDGE TAX TITLE
C/O ESPLANADE PK MANAGEMENT
P.O. BOX 381900
CAMBRIDGE, MA 02238

12-17
KUBAR HOLDING INC.
176 FEDERAL ST
BOSTON, MA 02110

12-17
BERNSTEIN, AMY J.
75-83 CAMBRIDGE PKWY W1001
CAMBRIDGE, MA 02142

12-17
ESBAH-TABATABAIE, FARIBA
75-83 CAMBRIDGE PKWY., #W1102
CAMBRIDGE, MA 02142

12-17
EISEN, HERMAN N., NATALIE A. EISEN TR & CITY OF
CAMBRIDGE TAX TITLE
75-83 CAMBRIDGE PKWY
UNIT #E806
CAMBRIDGE, MA 02142

12-17
FELTER, JOHN KENNETH
75-83 CAMBRIDGE PKWY
UNIT E909
CAMBRIDGE, MA 02142

12-17
AL NOWAIS, ALI HUSSAIN
75-83 CAMBRIDGE PKWY., #W402
CAMBRIDGE, MA 02142

12-17
YEE, JOHN F., TRUSTEE THE JOHN F. YEE 2004 REV
TRUST
75-83 CAMBRIDGE PKWY., #W802
CAMBRIDGE, MA 02142

12-17
GIBBONS, ROSE
75-83 CAMBRIDGE PKWY UNIT W1103
CAMBRIDGE, MA 02142

12-17
COHEN, CLIFFORD R. & WILLIAM V. SOPP TRS. OF
ESPLANADE E1102 NOMINEE TR.
75-83 CAMBRIDGE PKWY., #E1102
CAMBRIDGE, MA 02142

12-17
MALCOLM, OSCAR F. & SANDRA D. STRATFORD
75-83 CAMBRIDGE PKWY.
UNIT #E1106
CAMBRIDGE, MA 02142

12-17
MERTON, ROBERT C.
75-83 CAMBRIDGE PKWY. UNIT E1108
CAMBRIDGE, MA 02142

12-17
ZHOU, JIANYING TRUSTEE OF ZHOUSHI REALTY TRUST
11191 BRITTANY LN
DUBLIN, CA 94568

12-17
LIEBERMAN, LAWRENCE & GLORIA LIEBERMAN
TRUSTEE OF 1105-W REALTY TRUST
83 CAMBRIDGE PKWY. UNIT#W1105
CAMBRIDGE, MA 02142

12-17
GOLDSTEIN, CLAIRE L.
75-83 CAMBRIDGE PKWY., #E901
CAMBRIDGE, MA 02142

12-17
SHISHAKLY, ANUD AL & FAHAD AL TAMIMI
75 CAMBRIDGE PKWY
#PH10
CAMBRIDGE, MA 02142

12-17
MOKHTARI, SASAN & MARY E. BROWN
9991 DELL ROAD
EDEN PRARIE, MN 55347

12-17
MENHALL, NASSER
83 CAMBRIDGE PKWY #W808
CAMBRIDGE, MA 02142

12-17
NEGAHBAN, AZITA
75-83 CAMBRIDGE PKWY. UNIT#W1204
CAMBRIDGE, MA 02142

12-17
GARFIELD, JOSEPH M. & FRANCES B GARFIELD
75-83 CAMBRIDGE PKWY. UNIT #E1103
CAMBRIDGE, MA 02142

12-17
SPENCER, AARON D.
51 GREY STONE PATH
DEDHAM, MA 02026

12-17
SKOWRONSKI, STANLEY & CHRISTINE H. SKOWRONSKI
75-83 CAMBRIDGE PKWY. UNIT#E1205
CAMBRIDGE, MA 02142

12-17
JOHNSTON, ANNE E.
75-83 CAMBRIDGE PKWY., #W1009
CAMBRIDGE, MA 02142

12-17
STEINER, LISA
75-83 CAMBRIDGE PKWY.
UNIT#W1205
CAMBRIDGE, MA 02142

12-17 FILIOTIS, DIONYSIOS C/O THE LAW OFFICE OF MICHAEL G. GATLIN 61 NICHOLAS RD. #B5 FRAMINGHAM, MA 01701	12-19 PRESIDENT & FELLOWS OF HARVARD COLLEGE C/O HARVARD REAL ESTATE, INC. HOLYOKE CENTER, ROOM 1000 1350 MASSACHUSETTS AVE CAMBRIDGE, MA 02138-3895	12-17 MOREAU, SYLVIANE & JACQUES-PIERRE M. MOREAU 159 WESTBORO RD UPTON, MA 01568
12-17 NEGAHBAN, KAMBIZ 75-83 CAMBRIDGE PKWY., UNIT #E1202 CAMBRIDGE, MA 02141	12-17 BAGGEROER, CAROL A. 83 CAMBRIDGE PKWY. W1003 CAMBRIDGE, MA 02142	12-17 OHRI, ANIL K. & MEERA OHRI 94 BIGELOW DR SUDBURY, MA 01776
12-17 GROMMERS, SU-CHIN C/O EMMA SUE BROWN 75 CAMBRIDGE PARKWAY #W1104 CAMBRIDGE, MA 02142	12-17 SUBRAMANIAM, SUNDAR 75-83 CAMBRIDGE PKWY., #W1108 CAMBRIDGE, MA 02142	12-17 MANCINI, LAURA 75-83 CAMBRIDGE PKWY. UNIT #W1203 CAMBRIDGE, MA 02139
12-17 GARGANO, PAUL A. & SHEILA K. GARGANO 22 WIANNO AVE OSTERVILLE, MA 02655	12-17 BARRON, SUSAN B., TRS THE SUSAN BARRON 2009 TRT 83 CAMBRIDGE PARKWAY W203 CAMBRIDGE, MA 02142	12-17 SALDANHA, ROSEMARIE 75-83 CAMBRIDGE PKWY., #204 CAMBRIDGE, MA 02142
12-17 BIBI (US) CORPORATION, 176 FEDERAL ST. BOSTON, MA 02110	12-17 EPHRAIM, DAVID M. TRUSTEE THE ALBA REALTY TRUST 75-83 CAMBRIDGE PKWY., #207 CAMBRIDGE, MA 02142	12-17 CASSERES, JANE GOMES, TRUSTEE JANE GOMES CASSERES REV TRUST JAN HAAYENWEG 9 WILLEMSTAD, -- -----
12-17 CHIRATHIVAT, SUDITHAM & SANHAJUTHA CHIRATHIVAT 9/9 SATORN SOI 1 BANKKOK, -- 10120	12-17 MAHMUD, NABILA 75-83 CAMBRIDGE PKWY., #311 CAMBRIDGE, MA 02142	12-17 HIROSE, TATSUO & TAKAKO HIROSE 75-83 CAMBRIDGE PKWY, PH1 CAMBRIDGE, MA 02142
12-17 CHUN, AILEEN S. & KATY C. CHUN 75-83 CAMBRIDGE PKWY #PH3 CAMBRIDGE, MA 02142	12-17 CAMBRIDGE PARKWAY, LLC, 75-83 CAMBRIDGE PKWY. PH6 CAMBRIDGE, MA 02142	12-17 REDEVCO C/O BANU ATKINSON 75 CAMBRIDGE PKWY SUITE #E502 CAMBRIDGE, MA 02142
12-17 LI, XIAO-LI, TRUSTEE THE XIAO-LI LI TRUST-2015 75-83 CAMBRIDGE PKWY., #E504 CAMBRIDGE, MA 02142	12-17 ALI YATEEM, TRUSTEE OF THE YATEEM REAL ESTATE TRUST P.O. BOX 60, MANAMA ARABIAN GULF, _ _	12-17 AL-AMOUDI, HASAN O. & 75-83 CAMBRIDGE PKWY UNIT #E703 CAMBRIDGE, MA 02142
12-17 HWACHII LIEN, TRUSTEE E708 ESPLANDADE REALTY TRUST 51 VIA LOS ALTOS TIBURON, CA 94920	11-40 55 CAMBRIDGE PARKWAY, LLC C/O MARVIN F. POER & CO 3520 PIEDMONT RD NE, SUITE 410 ATLANTA, GA 30305	12-17 TYE, EILEEN A LIFE ESTATE 75-83 CAMBRIDGE PKWY., #103 CAMBRIDGE, MA 02142
12-17 GRAYZEL, FRIEDA T.M TRUSTEE THE FRIEDA T. GRAYZEL 75-83 CAMBRIDGE PKWY., #201 CAMBRIDGE, MA 02141	12-17 EPHRAIM, DAVID M. TRUSTEE THE ALBA REALTY TRUST 75-83 CAMBRIDGE PKWY., #206 CAMBRIDGE, MA 02142	12-17 SPENCER-GREEN, GEORGE T., TRS THE GTSG KIA ORA TRUST 75-83 CAMBRIDGE PKWY UNIT #208 CAMBRIDGE, MA 02142

12-17
TYE, EILEEN A LIFE ESTATE
75-83 CAMBRIDGE PKWY., #102
CAMBRIDGE, MA 02142

12-17
GOGAN, JANIS L. & ASHOK RAO
75-83 CAMBRIDGE PKWY. UNIT#105
CAMBRIDGE, MA 02139

12-17
CEYER, SYLVIA T.
75-83 CAMBRIDGE PKWY. UNIT#107
CAMBRIDGE, MA 02142

12-17
SHIANG, ELAINE LI, TRUSTEE THE ELAINE LI SHIANG
TRUST
75 CAMBRIDGE PKWY UNIT 108
CAMBRIDGE, MA 02142

12-17
GLASSMAN, MITCHELL J. AS TRUSTEE OF THE
GLASSMAN TRUST
75-83 CAMBRIDGE PKWY UNIT# E210
CAMBRIDGE, MA 02142

12-17
BRENNAN, JOHN A.. JR. & PATRICIA M. BRENNAN,
TRUSTEES
75-83 CAMBRIDGE PKWY, #301
CAMBRIDGE, MA 02142

12-17
LAU, DAVID K. & ARYONG MOON
75-83 CAMBRIDGE PKWY., #303
CAMBRIDGE, MA 02142

12-17
GROVE, ARTHUR S., JR.
75-83 CAMBRIDGE PKWY.
UNIT#306
CAMBRIDGE, MA 02142

12-17
MAGEE, CHRISTOPHER L., TRUSTEE & JO ANNE
HUNTLEY & CHRISTOPHER L. MAGEE
751 EAST RD
RICHMOND, MA 01254

12-17
ROVEE, DAVID & JOANNE ROVEE
75 CAMBRIDGE PKWY., UNIT# E402
CAMBRIDGE, MA 02142

12-17
ELHALWAGY, MOSTAFA E. NAGLA R. & SHERIF
ELHALWAGY
75-83 CAMBRIDGE PKWY, E505
CAMBRIDGE, MA 02142

12-17
SIEGEL, SEA KWON
75-83 CAMBRIDGE PKWY., #E507
CAMBRIDGE, MA 02142

12-17
SKIFFINGTON, SERENA
75 CAMBRIDGE PKWY., #209
CAMBRIDGE, MA 02142

12-17
TWAALFHOVEN, SANDRA JEAN HANEY
75-83 CAMBRIDGE PKWY., #305
CAMBRIDGE, MA 02142

12-17
SAINI, VIRENDER K. & MANORAMA SAINI TRS. OF THE
MANORAMA SAINI FAMILY TRUST
75-83 CAMBRIDGE PKWY, UNIT #PH7
CAMBRIDGE, MA 02141

12-17
MINEAR, RALPH E., JR.
75 CAMBRIDGE PKWY.
UNIT# E403
CAMBRIDGE, MA 02142

12-17
SHERIDAN, ROSEMARIE
75-83 CAMBRIDGE PKWY, #E404
CAMBRIDGE, MA 02142

12-17
WILSON, WILLIAM JULIUS
75-83 CAMBRIDGE PKWY., #E406
CAMBRIDGE, MA 02142

12-17
RASMUSSEN, JAMES & PAMELA MILLER
75-83 CAMBRIDGE PKWY., #410
CAMBRIDGE, MA 02142

12-17
YEYINMEN, CIGDEM
75-83 CAMBRIDGE PKWY., #101
CAMBRIDGE, MA 02142

12-17
SARAGAS, SAVVAS JOHN
75-83 CAMBRIDGE PKWY., #202
CAMBRIDGE, MA 02142

12-17
CHU, YANG HUA & WEI-NI CHEN TRUSTEES OF THE
CHU TRUST
1025 WINDSOR DR.
MENLO PARK, CA 94025

12-17
ASERKOFF, BERNARD & JANET ASERKOFF
75-83 CAMBRIDGE PKWY.
UNIT #308
CAMBRIDGE, MA 02142

12-17
CROSBY, LEO E. & JANICE E. CROSBY
75-83 CAMBRIDGE PKWY., #309
CAMBRIDGE, MA 02142

12-17
LIN, MEI
75-83 CAMBRIDGE PKWY., #310
CAMBRIDGE, MA 02142

12-17
LOHNES, PAUL F., TRUSTEE OF MUDDY WATER REALTY
TRUST.
C/O LAVERTY/ LOHNES PROPRT.
75 CAMBRIDGE PKWY, SUITE #100
CAMBRIDGE, MA 02142-1229

12-17
CROWLEY, WILLIAM F., JR.
75-83 CAMBRIDGE PKWY.
UNIT#PH4
CAMBRIDGE, MA 02142

12-17
CHUN, CHU S. & KATY C. CHUN
75-83 CAMBRIDGE PKWY
#PH5
CAMBRIDGE, MA 02142

12-17
KAGAN, ROBERT A., TRUSTEE THE ROBERT A. KAGAN
FAMILY TRUST
75-83 CAMBRIDGE PKWY., #E405
CAMBRIDGE, MA 02142

12-17
ROSE E. DON & NINA F. SIMONDS
75-83 CAMBRIDGE PKWY E409
CAMBRIDGE, MA 02142

12-17
HAMPTON, JUDITH D., TRUSTEE THE JUDI HAMPTON
2014 REALTY TRUST
75-83 CAMBRIDGE PKWY., #E411
CAMBRIDGE, MA 02142

12-17
GREENE, JANET F.
75-83 CAMBRIDGE PKWY. UNIT#E508
CAMBRIDGE, MA 02142

12-17
LEE, NAE-KUN, & HONG JA LEE
153W 12TH STREET
NEW YORK, NY 10011

12-17
TAGHIZADEH, KOLI
75-83 CAMBRIDGE PKWY #E511
CAMBRIDGE, MA 02142

12-17
BOK, DEREK C. & SISSELA ANN BOK
75-83 CAMBRIDGE PKWY
E610
CAMBRIDGE, MA 02142

12-17
ROBERTS, MARTIN
75-83 CAMBRIDGE PKWY.UNIT#E706
CAMBRIDGE, MA 02142

46-3
WHITE, JOHN A., TRUSTEE C/O MIT INVESTMENT
MANAGEMENT COMPANY
ONE BROADWAY, 9TH FL, SUITE 200
CAMBRIDGE, MA 02142-1012

46-16
MASSACHUSETTS INSTITUTE OF TECHNOLOGY OFFICE
OF THE TREASURER
C/O MIT INVESTMENT MGMT CO
ONE BROADWAY 9TH FL, SUITE 200
CAMBRIDGE, MA 02142

58-166
COMMONWEALTH OF MASS
STATE HOUSE
BOSTON, MA 02133

274-1E
MASSACHUSETTS INSTITUTE OF TECHNOLOGY C/O
MIT INVESTMENTS MANAGEMENT CO
ONE BROADWAY, SUITE 09-200
CAMBRIDGE, MA 02142

11-145
CAMBRIDGE CITY OF COMM. DEV.
57 INMAN ST
CAMBRIDGE, MA 02139

9-31
SONESTA, ROYAL SONESTA HOTEL BOSTON C/O
RYAN, LLC
1 INTERNATIONAL PL
100 OLIVER STREET, 18TH FL.
BOSTON, MA 02110

129-59
CAMBRIDGE CITY OF
795 MASSACHUSETTS AVE
CAMBRIDGE, MA 02139

130-168
PRESIDENT & FELLOWS OF HARVARD COLLEGE C/O
HARVARD REAL ESTATE INC.
HOLYOKE CENTER - ROOM #1000
1350 MASS AVE
CAMBRIDGE, MA 02138-3895

128-70
BHX, LLC. TRUSTEE OF 784 REALTY TRUST.
116 HUNTINGTON AVE. SUITE 600
BOSTON, MA 02116

129-47
PRESIDENT & FELLOWS OF HARVARD COLLEGE C/O
GENERAL COUNSEL HOLYOKE CENTER RM 98
1390 MASSACHUSETTS AVE
CAMBRIDGE, MA 02138

129-55
PECTEN PROPERTIES, LLC
261 LEDYARD ST.
NEW LONDON, CT 06320

166-72
SCHEFF, DORIS P & SIMON SCHEFF TRUSTEES OF THE
DORIS P. SCHEFF TR. 2004
987 MEMORIAL DR., UNIT #172
CAMBRIDGE, MA 02138

166-72
MCCLOSKEY, BARRY & PATRICIA MCCLOSKEY
18 ENMORE ST
ANDOVER, MA 01810

166-72
ZAMBRONO, ANTHONY G. & BRIGIDA A. IACONO
988 MEMORIAL DR., UNIT #286
CAMBRIDGE, MA 02138-5735

166-72
BERG, MARY G. TRUSTEE OF MARY G. BERG REALTY
TRUST
989 MEMORIAL DR. UNIT#291
CAMBRIDGE, MA 02138

166-72
AHMED, LEILA
989 MEMORIAL DR UNIT #292
CAMBRIDGE, MA 02138

166-72
HEDAYAT, KAYNAM & SEPIDEH SAHAMI
988 MEMORIAL DR., #381
CAMBRIDGE, MA 02138

166-72
DILLON, KENNETH R.
988 MEMORIAL DRIVE., UNIT 382
CAMBRIDGE, MA 02138

166-72
JHALA, LILUYE & MITHUN NALLARI
33 WILLARD ST
CAMBRIDGE, MA 02138

166-72
MARTIN, BRADFORD L.
916 BALBOA DR.
SILVER SPRING , MD 20905

166-72
WILLIAMS, JEFFREY R. & SHU-CHUANG
987 MEMORIAL DR., UNIT#571
CAMBRIDGE, MA 02138

166-72
SPADAFOR, CHRISTINE J., TRUSTEE THE CHRISTINE J.
SPADAFOR 2012 TRUST
987 MEMORIAL DR., #572
CAMBRIDGE, MA 02138

166-72
CAINE, STEVEN
988 MEMORIAL DR., #586
CAMBRIDGE, MA 02138

166-72
LIN, LING
988 MEMORIAL DR., #589
CAMBRIDGE, MA 02138

166-72
LOWE, LLC
C/O PHILLIP LOWE
983 MEMORIAL DR. #401
CAMBRIDGE, MA 02138

166-72
HUNT, NINA S., TRS THE NINA S. HUNT REV TRUST
1214 DRIFT RD.
WESTPORT, MA 02790

166-72
LIU, FENGHONG
115 GOVERNOR BRADFORD DR.
BARRINGTON, RI 02806

166-72
MACKENZIE, MALCOLM W. & WESLIE I. MACKENZIE
836 NELSON RD.
WESTWOOD, NH 03457

166-72
HOLLOWAY, GLENN H.
988 MEMORIAL DR. UNIT 188
CAMBRIDGE, MA 02138-5735

166-72
PATROSE, PRATAAP TRUSTEE OF THE PRATAAP
PATROSE REVOC TRUST
988 MEMORIAL DR UNIT #282
CAMBRIDGE, MA 02138

166-72
BOLGER, BENJAMIN B
988 MEMORIAL DR #287
CAMBRIDGE, MA 02138

166-72
FERRANTE, ROBERT E. & PAMELA POST-FERRANTE
CO-TRUSTEES OF THE FERRANTE REALTY TRT
988 MEMORIAL DR #289
CAMBRIDGE, MA 02138

166-72
NELSON, CARL
988 MEMORIAL DR., #386
CAMBRIDGE, MA 02138

166-72
ISMAIL, MAGDA M., TRUSTEE THE MAGDA M. ISMAIL
REV TRUST
1177 22ND ST., NW
WASHINGTON, DC 20037

166-72
O'DONNELL, TANIS
988 MEMORIAL DR. UNIT#389
CAMBRIDGE, MA 02138

166-72
KAMALA NALLARI, LLC
2503 MANCHESTER DR.
VALPARAISO, IN 46385

166-72
RIKER, HARLAND A., JR & ANN M. RIKER
987 MEMORIAL DR. UNIT#272
CAMBRIDGE, MA 02138

166-72
DE GAINZA, PABLO A .
988 MEMORIAL DR., UNIT #281
CAMBRIDGE, MA 02138

166-72
POST, TYLER D. & WHITNEY LADD OTTO
988 MEMORIAL DR., #283
CAMBRIDGE, MA 02138

166-72
ROTHSCHILD, EMMA
988 MEMORIAL DR., #288
CAMBRIDGE, MA 02138

166-72
FLENDER, JOHN O. & MARY G. FLENDER
989 MEMORIAL DR., UNIT# 691
CAMBRIDGE, MA 02138

166-72
TEPLOW, THEODORE H. & CHARLOTTE L.TELOW
TRUSTEES THEODORE H. TELOW FAMILY TRS
989 MEMORIAL DR. #391
CAMBRIDGE, MA 02138

166-72
ROTH, MICHAEL
988 MEMORIAL DR., UNIT #481
CAMBRIDGE, MA 02138

166-72
JOHNSON, LUCY-ANNE T.
988 MEMORIAL DR. #482
CAMBRIDGE, MA 02138-4853

166-72
CLAWSON, CURTIS J., TRUSTEE THE CURTIS J.
CLAWSON REV LIV TRUST
8951 BONITA BEACH ROAD #525-356
BONITA SPRINGS, FL 34135

166-72
CHOW, DAVID ZEN.
988 MEMORIAL DR. UNIT#582
CAMBRIDGE, MA 02138

166-72
GORDON, ALLAN G. & CHRISTIANE S. COWAN
988 MEMORIAL DR. UNIT#587
CAMBRIDGE, MA 02138

166-72
SCHIFFMAN, ROBERT L.
988 MEMORIAL DR., UNIT #684
CAMBRIDGE, MA 02138

166-72
HILL, CHARLES J. & ELLEN W HILL
989 MEMORIAL DRIVE
CAMBRIDGE, MA 02138-5734

166-72
VETRICK, ROBERT C. AND KEN JANSON
31 FRANKLIN STREET #1
PROVINCETOWN, MA 02657

166-72
PITTMAN, ASHLEY G.
47 COGSWELL AVE., #19
CAMBRIDGE, MA 02140

166-72
MAGNANI, MARCO
988 MEMORIAL DR., UNIT #G81
CAMBRIDGE, MA 02138

166-72
WYMAN, STANLEY M., EVELYN S. WYMAN & JANE V.
KING, TRS. OF THE WYMAN
CAMBRIDGE NOMINEE TRUST
987 MEMORIAL DR., #371
CAMBRIDGE, MA 02138-5737

166-72
MALO S. LAURA
988 MEMORIAL DR., #383
CAMBRIDGE, MA 02138

166-72
STIGGER, EVELYN C/O WYMAN
987 MEMORIAL DR #371
CAMBRIDGE, MA 02138-5737

166-72
GERSTLE, GARY L. & ELIZABETH LUNBECK TRS, THE
ELIZABETH LUNBECK REV TR
989 MEMORIAL DR., #392
CAMBRIDGE, MA 02138

166-72
NAKANISHI, AYA
3-20-3 OKUSAWA, SETAGAYA-KU
TOKYO, _ 000000000

166-72
STYNES, PETER D.
988 MEMORIAL DR
CAMBRIDGE, MA 02138

166-72
PAN, YUNCHUAN
867 BOYLSTON STREET 3RD FLOOR
BOSTON, MA 02116

166-72
WRIGHT, PATRICIA L. TRUSTEE OF THE PATRICIA L.
WRIGHT IRREVOCABLE TRST
10 CHERRY ST
NANTUCKET, MA 02554

166-72
HAINES, PENDERY
988 MEMORIAL DR UNIT #489
CAMBRIDGE, MA 02141

166-72
MAHER, FRANCES A., TRUSTEE THE MEMORIAL 989-
492 REALTY TRUST
989 MEMORIAL DR., #492
CAMBRIDGE, MA 02138

166-72
APPLETON, S. HAWLEY
988 MEMORIAL DR. UNIT#583
CAMBRIDGE, MA 02138

166-72
DIAZ, MARTHA LUJAN
988 MEMORIAL DR. UNIT#585
CAMBRIDGE, MA 02139

166-72
GILMAN, TERESA
987 MEMORIAL DRIVE., UNIT 671
CAMBRIDGE, MA 02138-5737

166-72
DAVIS, CARMON J.
988 MEMORIAL DR., UNIT 682
CAMBRIDGE, MA 02138-5735

166-72
DEMEESTERE, RENE & JEANNETTE LITMAN
DEMEESTERE
2 DAISY LANE
CHILMARK, MA 02535

166-72
PAPADEMOS, LUCAS D.
988 MEMORIAL DR. UNIT 688
CAMBRIDGE, MA 02138

166-72
HOFFMAN, PAUL, TRUSTEE THE HOFFMAN FAMILY
TRUST 2012
PO BOX 870
ST THOMAS, VI 00804

166-72
QUADIR, KAMAL C/O IQBAL QUADIR
9 BUSHNELL DRIVE
LEXINGTON, MA 02421

166-72
AN, NING, & SI PING YU
22 WAVERLEY AVENUE
NEWTON, MA 02458

129-58
RIVERTECH ASSOCIATES LLC C/O ABBEY GROUP
177 HUNTINGTON AVE. FL 24
BOSTON, MA 02115

166-72
SWAIN, RHONDA
988 MEMORIAL DR. UNIT#1
CAMBRIDGE, MA 02138

166-72
DILL, MARY LOUISE
988 MEMORIAL DR., #183
CAMBRIDGE, MA 02138

166-72
LEMBERSKY, YELENA
988 MEMORIAL DR. 186
CAMBRIDGE, MA 02138

166-72
HOLLOWAY, GLENN H.
988 MEMORIAL DR., #189
CAMBRIDGE, MA 02138

166-72
SHARPLES, KARL BARRY & JANET DUESER SHARPLES
7960 LA JOTA WAY
LA JOLLA, CA 92037-3325

166-72
GILL, ROGER & ANA CAROLINA SAN MARTIN
988 MEMORIAL DR. 284
CAMBRIDGE, MA 02138

166-72
SECKUTE, JOLITA
988 MEMORIAL DR., #388
CAMBRIDGE, MA 02138

166-72
GOLDBERG, IRVING H. & MARGARET Z. TRUSTEE OF
GOLDBERG RESIDENCE REALTY TR
987 MEMORIAL DR. UNIT#472
CAMBRIDGE, MA 02138

166-72
NALLARI, SURYA
31 WILLARD ST.
CAMBRIDGE, MA 02138

166-72
ADACO, LLC
21 CARD SOUND RD
KEY LARGO, FL 33037

166-72
ADACO, LLC
21 CARD SOUND RD
KEY LARGO, FL 33037

166-72
REGIER, JEROME C. & JANET F. REGIER
987 MEMORIAL DRIVE #672
CAMBRIDGE, MA 02138

166-72
SCHIFFMAN, ROBERT L.
988 MEMORIAL DR.,UNIT #684
CAMBRIDGE, MA 02138

166-72
YANG, ALEXANDER YONG TSE & KATHRYN JIA CHI
YANG
988 MEMORIAL DRIVE #687
CAMBRIDGE, MA 02138

166-72
MASSEY, HOLT & CATHERINE MASSEY
8 MASON STREET
CAMBRIDGE, MA 02138

166-70
LONGVIEW CORPORATION C/O THAYER & ASSOCIATES
1812 MASS AVE
CAMBRIDGE, MA 02140

241-10
1010 MEMORIAL DRIVE TENANTS CORPORATION
1010 MEMORIAL DRIVE
CAMBRIDGE, MA 02138-4853

243-1
CAMBRIDGE CITY OF PWD
147 HAMPSHIRE ST
CAMBRIDGE, MA 02139

242B-998
CAMBRIDGE BOAT CLUB % GAIL CROMWELL
2 GERRY'S LANDING
CAMBRIDGE, MA 02138

274-1J
MARSH POST #442 OF AMERICAN LEGION
ONE GERRYS LANDING
CAMBRIDGE, MA 02138

274-1D
HAROLD WHITWORTH PIERCE BOATHOUSE/MIT
406 MEMORIAL DR
CAMBRIDGE, MA 02139

274-1F
DEWOLFE BOATHOUSE/BOSTON UNIVERSITY
619 MEMORIAL DR
CAMBRIDGE, MA 02139

274-1K
BUCKINGHAM BROWN & NICHOLS
30 GERRY'S LANDING
CAMBRIDGE, MA 02138

274-1H
PRESIDENT & FELLOWS OF HARVARD
1350 MASS AVE., SUITE #1000
CAMBRIDGE, MA 02139

274-1A
CHARLES GATE YACHT CLUB
20 CAMBRIDGE PKWY
CAMBRIDGE, MA 02142

274-1I
BELMONT HILL BOATHOUSE
350 PROSPECT STREET
BUSINESS OFFICE
BELMONT, MA 02478

241-14
MT. AUBURN HOSPITAL C/O NICHOLAS DILESO, CHIEF
OPER. OFFICER
300 MT AUBURN ST
CAMBRIDGE, MA 02138-5502

241-14
MT. AUBURN HOSPITAL C/O NICHOLAS DILESO, CHIEF
OPER. OFFICER
300 MT AUBURN ST
CAMBRIDGE, MA 02138-5502

241-14
MT. AUBURN HOSPITAL C/O NICHOLAS DILESCO,
CHIEF OPER. OFFICE
300 MT AUBURN ST
CAMBRIDGE, MA 02138-5502

241-14
MT. AUBURN HOSPITAL C/O NICHOLAS DILESO, CHIEF
OPER. OFFICER
300 MT AUBURN ST
CAMBRIDGE, MA 02138-5502

241-14
MT. AUBURN HOSPITAL C/O NICHOLAS DILESCO,
CHIEF OPER OFFICER
300 MT AUBURN ST
CAMBRIDGE, MA 02138-5502

241-14
MT. AUBURN HOSPITAL C/O NICHOLAS DILESO, CHIEF
OPER. OFFICER
300 MT AUBURN ST
CAMBRIDGE, MA 02138-5502

241-14
MT. AUBURN HOSPITAL C/O NICHOLAS DILESO, CHIEF
OPER. OFFICER
300 MT AUBURN ST
CAMBRIDGE, MA 02138-5502

241-14
MT. AUBURN HOSPITAL C/O NICHOLAS DILESO, CHIEF
OPER. OFFICER
300 MT AUBURN ST
CAMBRIDGE, MA 02138-5502

128-71
MIT 770/784/790 MEMORIAL LLC C/O ARE EQUITIES,
INC
PO BOX 847
CARLSBAD, CA 92018

9-90
MUSEUM OF SCIENCE
SCIENCE PARK
BOSTON, MA 02114-1099

1A-182
COMMONWEALTH OF MASSACHUSETTS
ATTN: KRISSEY TOLMAN
165 DAY BLVD
SOUTH BOSTON, MA 02127

1A-183
MASSACHUSETTS BAY TRANSPORTATION AUTHORITY
10 PARK PLAZA
BOSTON, MA 02116

274-2
MASSACHUSETTS WATER RESOURCE AUTHORITY
660 MEMORIAL DR
CAMBRIDGE, MA 02139

12-17
MCDERMOTT H. DIANE TRUSTEE OF THE MCDERMOTT
DECLARATION OF TRT
83 CAMBRIDGE PARKWAY UNIT #W706
CAMBRIDGE, MA 02142

12-17
KWEI, THOMAS AMY S. KWEI
75-83 CAMBRIDGE PKWY UNIT #PH8
CAMBRIDGE, MA 02141

166-72
988 MEMORIAL DRIVE LLC
14 HAWTHORNE ST
CAMBRIDGE, MA 02138

12-17
PLUKAS HANS RUSSELL BOLANOS CASSANDRA
75-83 CAMBRIDGE ST
UNIT W901
CAMBRIDGE, MA 02142

12-17
RESERVITZ, GEORGE B., TRUSTEE PHYLLIS E. RESERVITZ
TRUSTEE
75-83 CAMBRIDGE PKWY PH2
CAMBRIDGE, MA 02142

12-17
COVO, SUSAN P. & HERMINE ADAMIAN, TRS
65 GROVE ST APT 350
WELLESLEY, MA 02482

12-17
THE 30 FRANCIS LLC
PO BOX 335
TOWNSEND, VT 05353

166-72
988 MEMORIAL DRIVE UNIT 584 LLC
385 SEALE AVE
PALO ALTO, CA 94301

12-17
LIU XINGRONG CHEN CUIPING
75-83 CAMBRIDGE PKWY
UNIT #304
CAMBRIDGE, MA 02142

12-17
HYNEK DANIEL TRS & HYNEK JOANNE TRS 75-83
CAMBRIDGE PARKWAY #E401 REALTY TR
75-83 CAMBRIDGE PKWY #E401
CAMBRIDGE, MA 02142

128-30
808-812 MEMORIAL DRIVE II LLC
280 FRANKLIN ST
CAMBRIDGE, MA 02139

128-30
808-912 MEMORIAL DRIVE COMMERCIAL LLC
C/O HOMEOWNER'S REHAB., INC
280 FRANKLIN ST
CAMBRIDGE, MA 02139

12-17
MOHAMED, SHAIIDA L. ALYKHAN I. MOHAMED, TRS
83 CAMBRIDGE PKWY UNIT W407
CAMBRIDGE, MA 02142

12-17
ROSE DON E NINA F SIMONDS
75-83 CAMBRIDGE PKWY #E408
CAMBRIDGE, MA 02142

166-72
WILLIAMS, JEFFREY READ SHU CHUANG WILLIAMS
987 MEMORIAL DR UNIT #G71
CAMBRIDGE, MA 02138

12-17
GUAN, GUOLIANG & YURONG WANG
75-83 CAMBRIDGE PKWY. UNIT E803
CAMBRIDGE, MA 02142

12-17
MILLER, ALFRED E. MARIA G. MILLER, TRS
75-83 CAMBRIDGE PKWY #W708
CAMBRIDGE, MA 02142

12-17
DEYKIN DANIEL TRS DANIEL DEYKIN TR
75-83 CAMBRIDGE PKWY
UNIT W1107
CAMBRIDGE, MA 02142

12-17
LIPSITT, DON R., TRS THE DON R. LIPSITT 1982 TRUST
75-83 CAMBRIDGE PKWY #W1202
CAMBRIDGE, MA 02142

128-30
808-812 MEMORIAL DRIVE II LLC
280 FRANKLIN ST
CAMBRIDGE, MA 02139

128-30
808-912 MEMORIAL DRIVE COMMERCIAL LLC
C/O HOMEOWNER'S REHAB., INC
280 FRANKLIN ST
CAMBRIDGE, MA 02139

12-17
RHEE DAVID Y TRS & RHEE YOON-HEE TRS RHEE
REALTY TR
75-83 CAMBRIDGE PKWY UNIT W607
80 Fawcett st #319
CAMBRIDGE, MA 02142

166-72
SACKS, PETER JORIE GRAHAM
989 MEMORIAL DRIVE, UNIT 491
CAMBRIDGE, MA 02138

12-17
THREE NINETY CW LLC
1960 SILAS DEANE HWY
STE 201
ROCKY HILL, CT 06067

12-17
GARGANO, SHEILA K. PAUL A. GARGANO
P.O. BX 444
WEST HYANNISPORT, MA 02672

166-72
STEPHEN G THEODORE
ATTN JEFFREY COLE
75 STATE ST, 18TH FLOOR
BOSTON, MA 02109

166-72
GOODMAN ANN B & JOAN H GOLDBERG TRS
MEMORIAL DRIVE 987 UNIT 271 REALTY TR
987 MEMORIAL DR
UNIT 271
CAMBRIDGE, MA 02138

12-17
GROSSMAN BETTY J
83 CAMBRIDGE PKWY
UNIT W 609
CAMBRIDGE, MA 02142

12-17
LEE, MARK SHARON LOUISE JOHNSTON-LEE
75-83 CAMBRIDGE PARKWAY UNIT #W807
CAMBRIDGE, MA 02142

128-30
808-812 MEMORIAL DRIVE II LLC
280 FRANKLIN ST
CAMBRIDGE, MA 02139

128-30
808-912 MEMORIAL DRIVE COMMERCIAL LLC
C/O HOMEOWNER'S REHAB., INC
280 FRANKLIN ST
CAMBRIDGE, MA 02139

274-1B
CHARLES RIVER YACHT CLUB
99 MEMORIAL DR
CAMBRIDGE, MA 02138

12-17
FRANCO LAURA TRS KUNG FAMILY COMPLETED GIFT
TRUST
300 CENTRAL PARK W APT 19C
NEW YORK, NY 10024

12-17
RAO V. MOOTHA VASANTHA L. MOOTHA TRUSTEES
7303 PARK LAKE DR
DALLAS, TX 75230

12-17
DODYK, DELIGHT W., TRUSTEE THE DELIGHT W.
DODYK REV TRUST
75-83 CAMBRIDGE PKWY #W709
CAMBRIDGE, MA 02142

12-17
JIANG, OWEN XIAOHE JING JING WANG
75-83 CAMBRIDGE PKWY UNIT E1003
CAMBRIDGE, MA 02142

12-17
TOROUS, WALTER JANE TOROUS, TRS
75-83 CAMBRIDGE PKWY UNIT E510
CAMBRIDGE, MA

166-72
ERICKSON, RUTH PAUL GOULARTE
987 MEMORIAL DR UNIT 372
CAMBRIDGE, MA 02138

274-1C
PRESIDENT & FELLOW OF HARVARD
46 BLACKSTONE ST. SOUTH
SUITE 106
CAMBRIDGE, MA 02139

166-72
GILMAN, MARSHA ; BRADLEY MORRIS BRIAN POTTER
GILMAN, BLAIR TUCKER GILMAN
931 FOREST AVE
BRIMINGHAM, MI 48009

71013 0001

COMMONWEALTH OF MASSACHUSETTS

NEWTON YACHT CLUB LESSEE

P O BOX 71

NONANTUM

MA 02495

APPENDIX D
2019 AQUATIC PLANT SURVEY

Charles River, Boston, MA
2019 Macrophyte Survey Report

Report Prepared for: Weston & Sampson Engineers Inc.
c/o James Riordan
5 Centennial Drive
Peabody, MA 01960
riordanj@wseinc.com

December 9, 2019

Dear James Riordan:

SOLitude Lake Management systematically surveyed the contracted extent of the Charles River from the Watertown dam to Boston bridge to document growth of macrophytes. In its entirety, this endeavor was specifically used to assist in future management of the Charles River through the identification of areas of non-native aquatic plants occurrence such as water chestnut (*Trapa natans*), Eurasian watermilfoil (*Myriophyllum spicatum*), fanwort (*Cabomba caroliniana*), variable watermilfoil (*Myriophyllum heterophyllum*), and brittle naiad (*Najas minor*) – all of which have been otherwise documented upstream of this system.



Methodology

Biovolume mapping was completed on August 5-6th, 2019 as the initial step of the 2019 monitoring program, which can depict the location of aquatic vegetation. Using a Lowrance HDS5 unit, the entirety of the survey area was mapped. The unit has a 200 KHz echosounder frequency, and a ping rate of 20 pulses (dynamic and optimized to water depth) per second. The boat was piloted at 5 mph or less, and data collection was conducted in hour-interval mapping runs to keep the data file size manageable during the upload process. Following field collection, the data was uploaded to CI Biobase for quality control verification and interpolation, and processed to display aquatic plant percent biovolume and bathymetry (Figure 1). The processed data was then downloaded and reprocessed using Spatial Analyst in ArcMap 10.2. The methodology was performed according to the CI Biobase Use Reference Guide.



Aquatic percent biovolume is the percentage of the water column inhabited by aquatic plants. For example, aquatic plants at the surface would have a biovolume of 100%, whereas 5-foot tall plants in 10 feet of water would have a biovolume of 50%.

Based on the extent of biovolume measured during the August site visit, the macrophyte survey was performed on September 9-12th, 2019 using the Point-Intercept Method (PIM). The PIM is designed to determine the extent of submersed aquatic plant growth within an area of concern. The total number of sample locations is typically based on the total acreage of a waterbody, where one sample location per acre is surveyed at a given site. According to the initial biovolume mapping, the littoral zone is restricted to the shoreline and areas less than 6 feet deep presumably due to water clarity and flow. Point-intercept locations within the river were determined by a 60-meter grid data layer placed over an orthophoto of the river.

During the survey, each predetermined georeferenced point was accessed by boat in a feasible order. At each point, the real-time GPS coordinates of the sample location were recorded using a Trimble Geo 7X, a handheld GNSS system. One rake toss was executed at each site for enhanced detection of target species and other species occurring infrequently.

The Rake Toss Methodology, developed by the US Army Corps of Engineers and modified by Cornell University was used for this survey (Lord and Johnson 2006). The following data was collected for each rake toss: overall abundance of macrophyte growth, relative abundance of each species, and any other pertinent field notes regarding the sample location. The abundance scale defined by this methodology was used to categorize the observed macrophyte growth:

- Z Zero: no plants on rake
- T Trace: Fingerful on rake
- S Sparse: Handful on rake
- M Medium: Rakeful of plants
- D Dense: Difficult to bring into boat

During the biovolume survey, any observed non-native growth within the survey area was marked with a handheld GPS unit. A throw-rake was used to identify fanwort growth areas within deeper water, when necessary.

Vegetation Survey

On September 9-12th, a SÖLitude Biologist performed a point-intercept survey of the river. A total of 18 macrophytes were observed during the survey (Table 1). Species maps and an Abundance Distribution table categorizing overall and relative species abundance follow the report.

Table 1. Macrophyte Inventory for Charles River – September 9-12, 2019	
Common Name	Scientific Name
Fanwort	<i>Cabomba caroliniana</i>
Water Starwort	<i>Callitriche sp.</i>
Coontail	<i>Ceratophyllum demersum</i>
Macroalgae	<i>Chara/Nitella sp.</i>
Common Waterweed	<i>Elodea canadensis</i>
Aquatic Moss	<i>Fontinalis sp.</i>
Small Duckweed	<i>Lemna minor</i>
Variable Watermilfoil	<i>Myriophyllum heterophyllum</i>
Eurasian Watermilfoil	<i>Myriophyllum spicatum</i>
Southern Naiad	<i>Najas guadalupensis</i>
Brittle Naiad	<i>Najas minor</i>
White Waterlily	<i>Nymphaea odorata</i>
Curly-leaf Pondweed	<i>Potamogeton crispus</i>
Ribbon-leaf Pondweed	<i>Potamogeton epihydrus</i>
Clasping-leaf Pondweed	<i>Potamogeton perfoliatus</i>
Small Pondweed	<i>Potamogeton pusillus</i>
Tapegrass	<i>Vallisneria sp.</i>
Benthic Filamentous Algae	<i>Various</i>

Red indicates invasive status



Overall, vegetation was only present within 64% (355 of 555) of the sites within the calculated littoral zone (Table 2). Of the eighteen species, six invasive species were observed within the littoral zone of the river. Consequently, Eurasian watermilfoil, southern naiad, and brittle naiad are the three most dominant species within the system. Trace amounts of water chestnut was observed only during the August biovolume survey; no water chestnut was observed during the September survey, likely due to the dedicated volunteer hand-pulling effort in place. The growth of water chestnut within the bounds of this survey methodology is unknown. Fanwort, curly-leaf pondweed, and variable watermilfoil were observed at a low frequency of sites – this could be a factor of competition with other non-native vegetation within the river, or early-stage infestation. Curly-leaf pondweed is also a cold-water species and usually dies back by early June-July in its northern region. A wider distribution of curly-leaf pondweed likely occurs earlier in the season across the river.

The twelve native species are primarily comprised of submersed aquatic species, in addition to macroalgae, moss, and two floating-leaf species. White waterlily is the dominant native macrophyte within the survey extent, however, was only documented at 9% (50 of 555) of the sites. All other native species were observed at less than 9% of the sites. Notably, macrophyte species experience peak growth at different times of the season, primarily depending on weather and characteristics of the aquatic system. Some species may have greater distributions than present during the September macrophyte survey, and some species may not have been observed during the survey.

While not within the scope of this survey, non-native emergent vegetation growth was recorded when observed along the shoreline. Growth of Japanese knotweed (*Fallopia japonica*), common reed (*Phragmites australis*), and purple loosestrife (*Lythrum salicaria*) was noted sporadically along the entire shoreline of the survey. Common reed became increasingly prominent and more established further downstream towards The Esplanade.

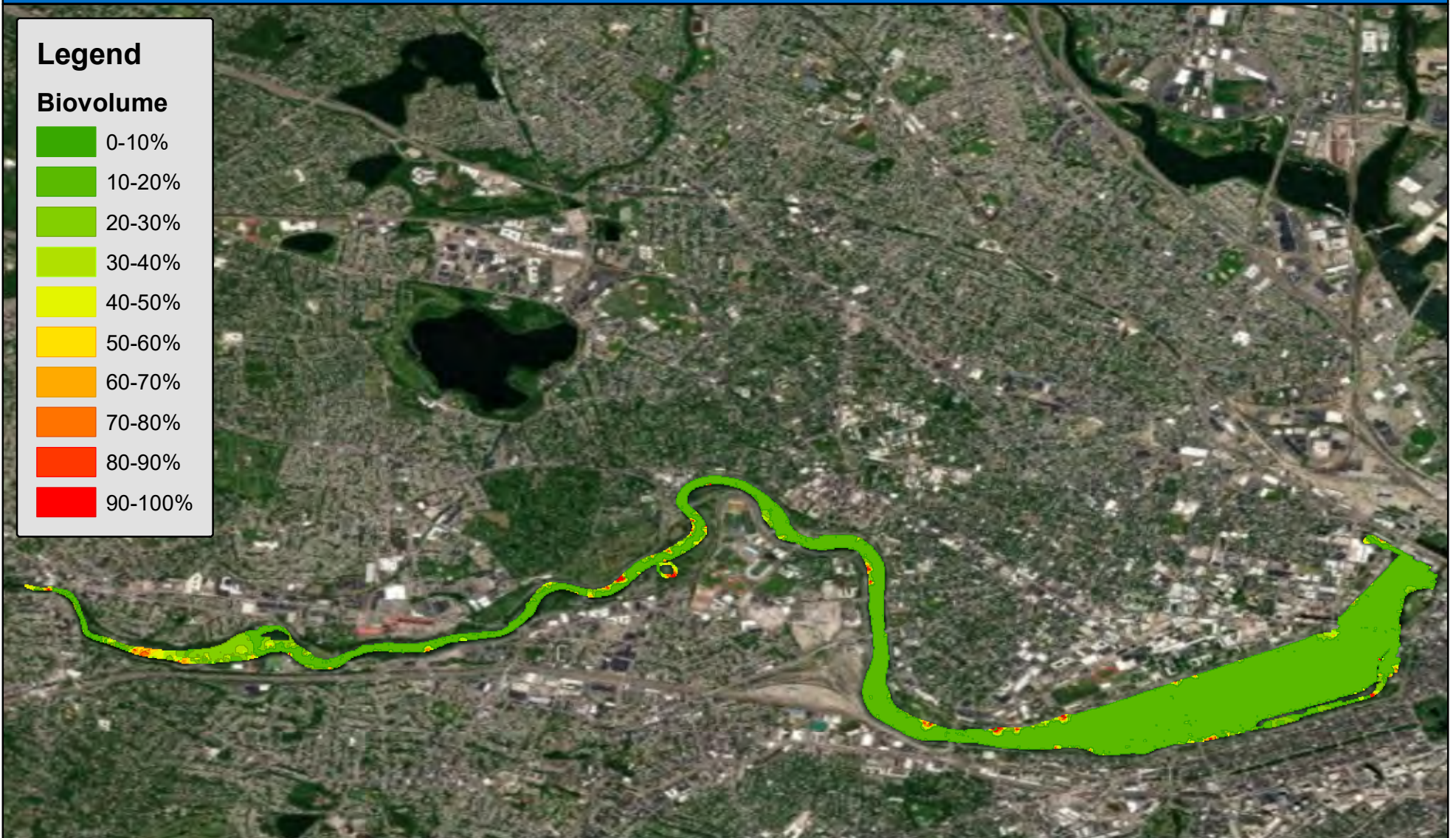
Management Recommendations

Based on the results of both the biovolume mapping and the point-intercept survey conducted at the Charles River this season, we recommend the following management tasks:

- Annual early season visual, littoral zone surveys of the entire river system (including the 2019 survey extent and upstream portions) to assess overall target aquatic plant species for management. This survey may need to be done in at least two phases to capture the different growth timings of the various target species present e.g. spring for curly-leaf pondweed, summer for Eurasian watermilfoil, and early fall for brittle naiad.
- An integrated management for aquatic and emergent species plan to be undertaken and potentially include, but not limited to: hand-pulling, herbicide treatments, mechanical harvesting, volunteer monitoring, and/or boat ramp greeter programs. The chosen management approach can be determined based off of the target infestation, goals of the client and budget.
- Annual late season point-intercept survey (replicating what was done this season and including points for the upstream portion of the River) to assess management efforts, have data for year-over-year comparisons, and guide future management efforts.

We hope that you find this information helpful in making your management decisions. If you have any questions regarding the survey, or would like to discuss anything further, please feel free to contact our office.

Figure 1: Biovolume
August 5-6, 2019



Charles River
Boston, MA



Charles River - Watertown-Fenway

1:51,886

0 2,050 4,100 8,200
Feet

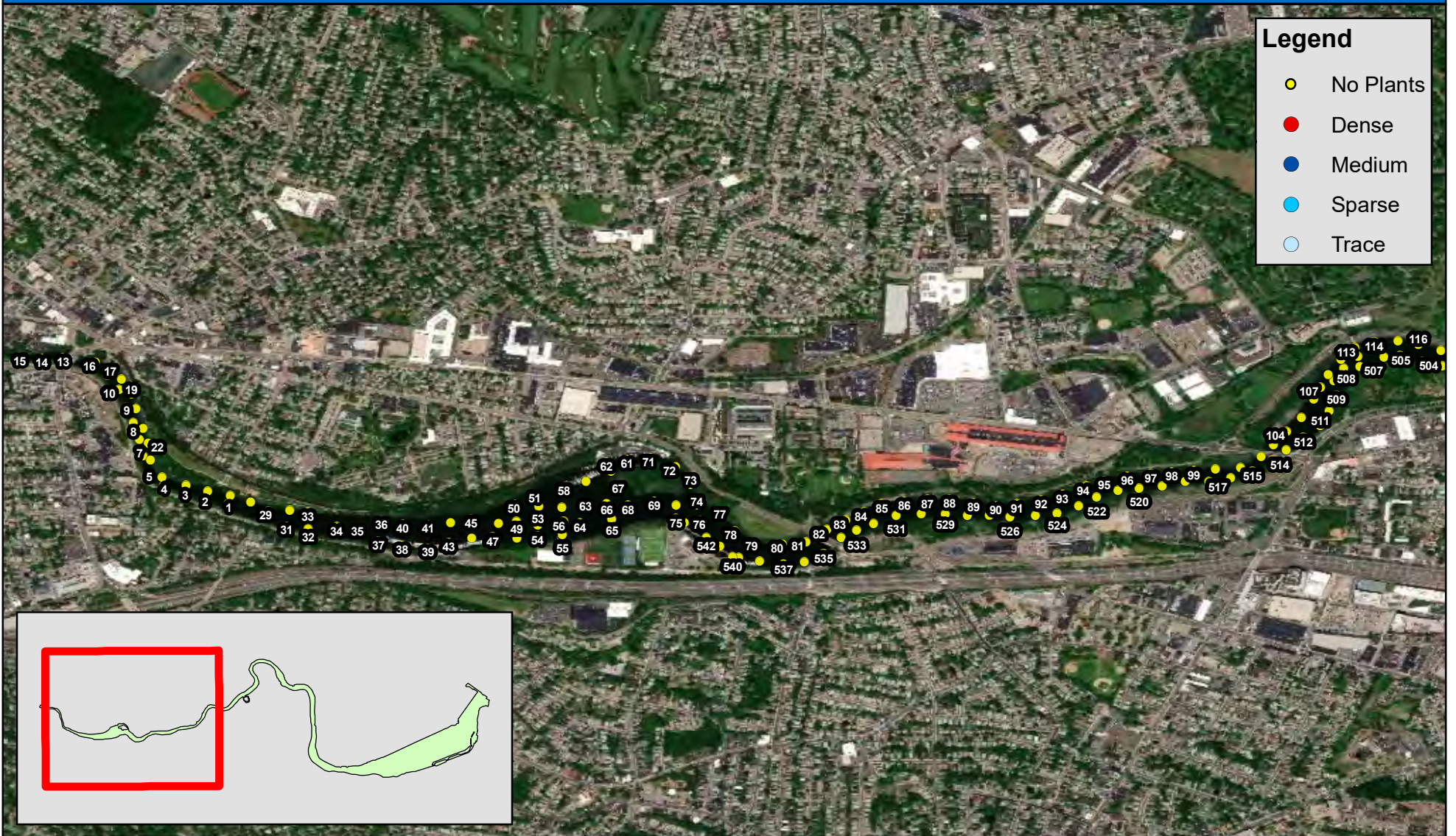


Map Date: 11/27/2019
Prepared by: BNA
Office: SHREWSBURY, MA

Charles River - Watertown to Boston
 Aquatic Macrophyte Abundance Distribution
 September 9-12 2019

	Total		Trace		Sparse		Medium		Dense	
	Sites	%	Sites	%	Sites	%	Sites	%	Sites	%
TOTAL SITES	555									
Overall	355	64%	98	28%	116	33%	81	23%	60	17%
Eurasian Watermilfoil	208	37%	116	56%	78	38%	14	7%	0	0%
Southern Naiad	181	33%	67	37%	68	38%	35	19%	11	6%
Brittle Naiad	106	19%	40	38%	30	28%	18	17%	18	17%
BFA	97	17%	48	49%	31	32%	9	9%	9	9%
White Waterlily	50	9%	18	36%	12	24%	9	18%	11	22%
Tapegrass	34	6%	13	38%	19	56%	2	6%	0	0%
Fanwort	32	6%	19	59%	9	28%	4	13%	0	0%
Common Waterweed	25	5%	18	72%	7	28%	0	0%	0	0%
Coontail	25	5%	13	52%	11	44%	1	4%	0	0%
Aquatic Moss	18	3%	18	100%	0	0%	0	0%	0	0%
Small Duckweed	8	1%	3	38%	4	50%	1	13%	0	0%
Small Pondweed	8	1%	6	75%	2	25%	0	0%	0	0%
Curly-leaf Pondweed	7	1%	7	100%	0	0%	0	0%	0	0%
Ribbon-leaf Pondweed	5	1%	4	80%	1	20%	0	0%	0	0%
Variable Watermilfoil	4	1%	3	75%	1	25%	0	0%	0	0%
Clasping-leaf Pondweed	1	0%	1	100%	0	0%	0	0%	0	0%
Macroalgae	1	0%	1	100%	0	0%	0	0%	0	0%
Water Starwort	1	0%	1	100%	0	0%	0	0%	0	0%

Survey Points - Watertown September 9-12, 2019



Legend

- No Plants
- Dense
- Medium
- Sparse
- Trace

Charles River
Boston, MA

Charles River - Watertown

1:19,801

0 750 1,500 3,000 Feet

Map Date: 11/27/2019
Prepared by: BNA
Office: SHREWSBURY, MA

Survey Points - Brighton/Allston September 9-12, 2019



Legend

- No Plants
- Dense
- Medium
- Sparse
- Trace

Charles River
Boston, MA

Charles River - Brighton/Allston

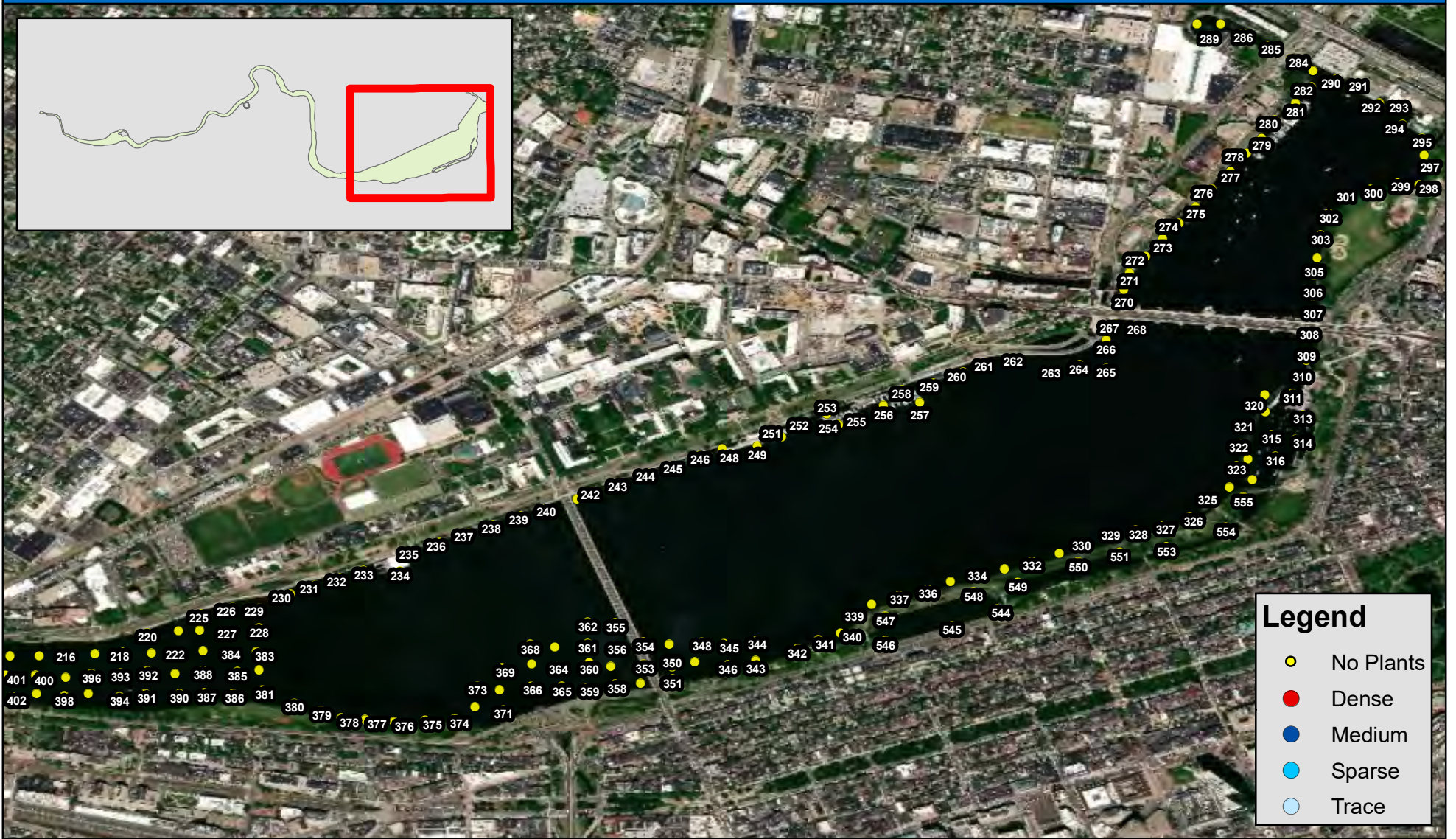
1:18,000

0 700 1,400 2,800 Feet

Map Date: 11/27/2019
Prepared by: BNA
Office: SHREWSBURY, MA

Survey Points - Fenway/Kenmore

September 9-12, 2019

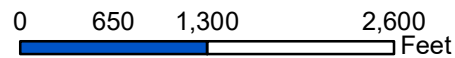


Charles River
Boston, MA



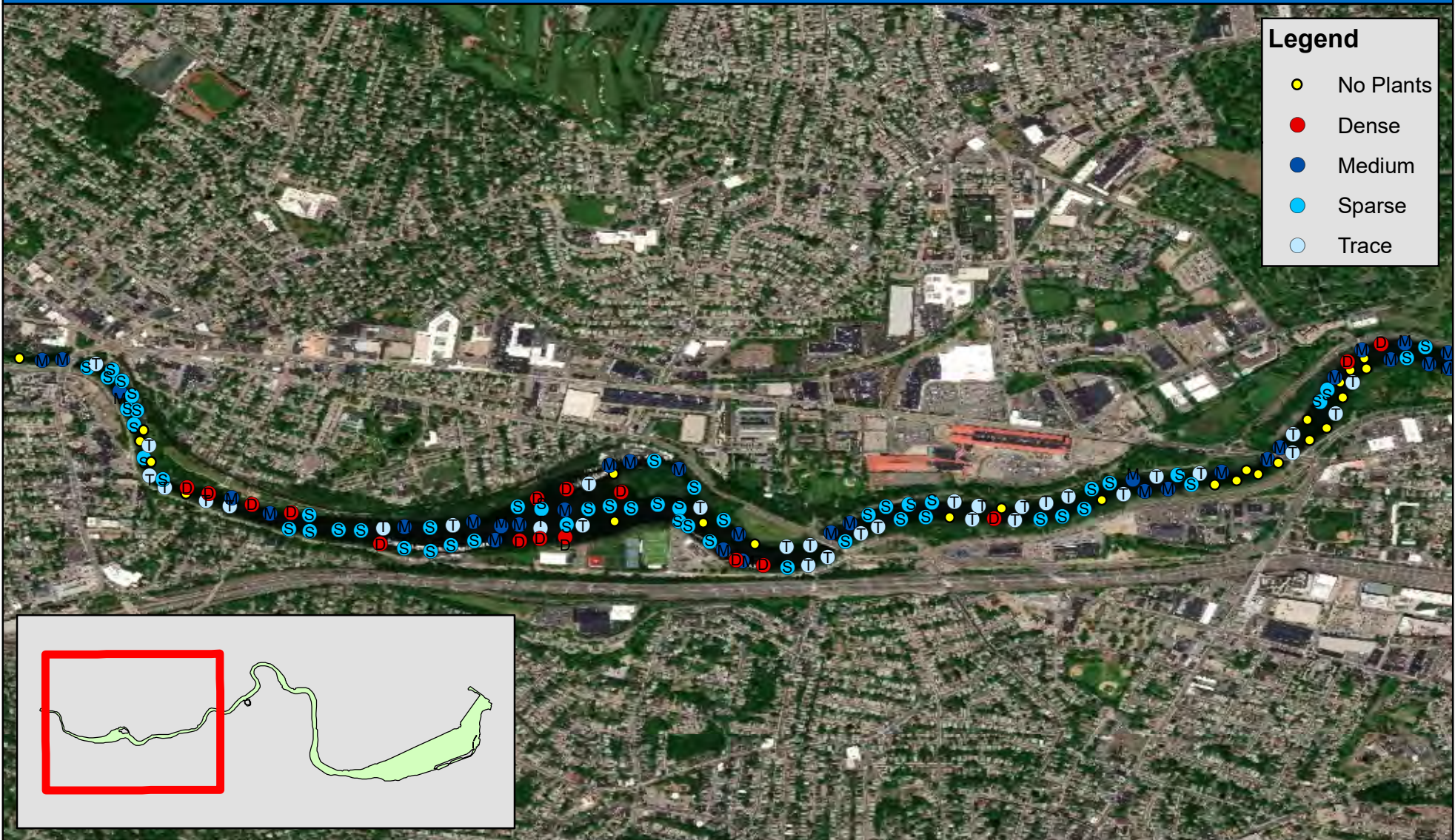
Charles River - Fenway/Kenmore

1:16,000



Map Date: 11/27/2019
Prepared by: BNA
Office: SHREWSBURY, MA


Overall Abundance - Watertown September 9-12, 2019



Legend


- No Plants
- Dense
- Medium
- Sparse
- Trace

Charles River
Boston, MA




Charles River - Watertown

1:19,801

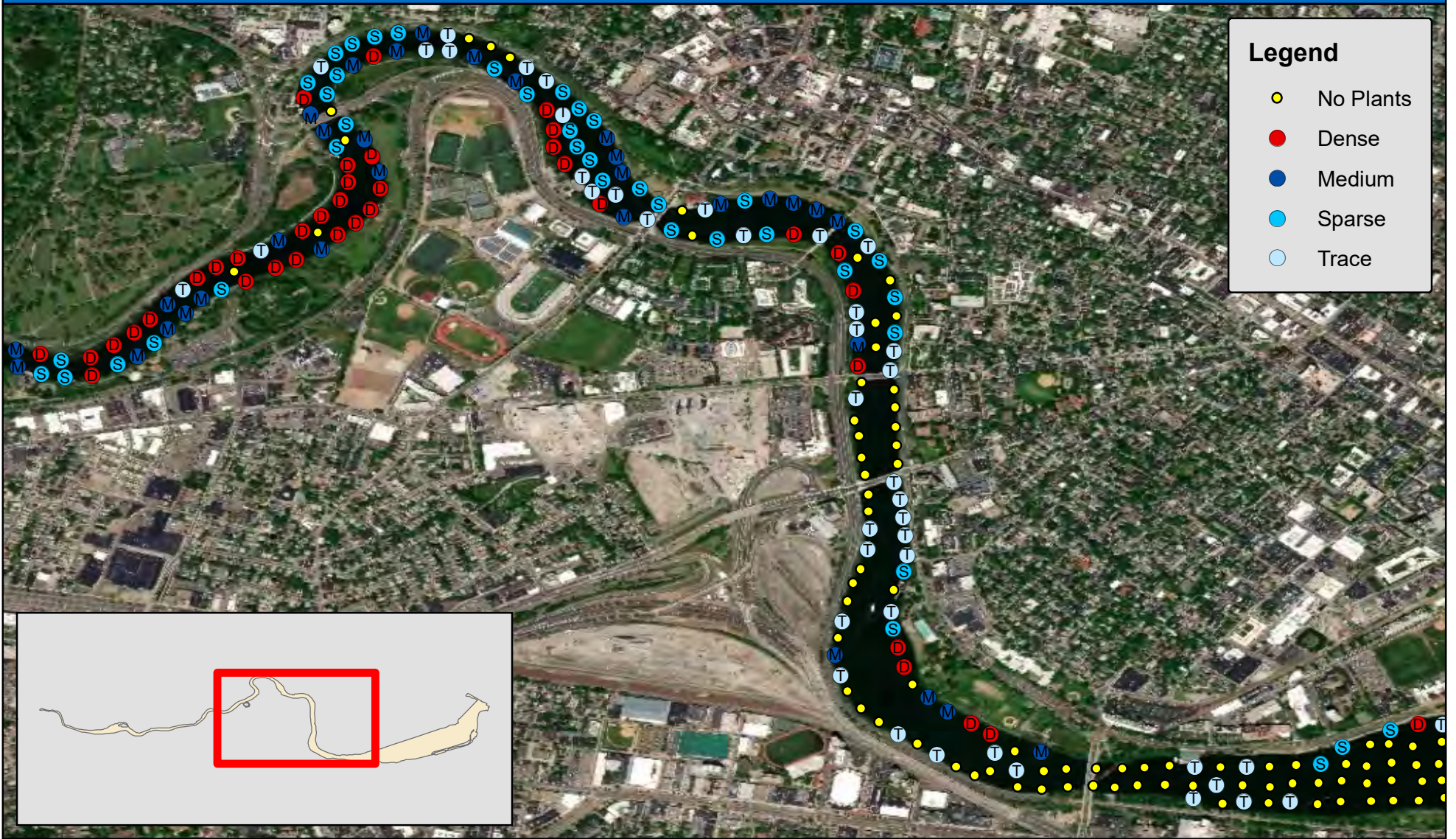


0 750 1,500 3,000 Feet



Map Date: 11/27/2019
Prepared by: BNA
Office: SHREWSBURY, MA

Overall Abundance - Brighton/Allston September 9-12, 2019



Legend

- No Plants
- Dense
- Medium
- Sparse
- Trace

Charles River
Boston, MA

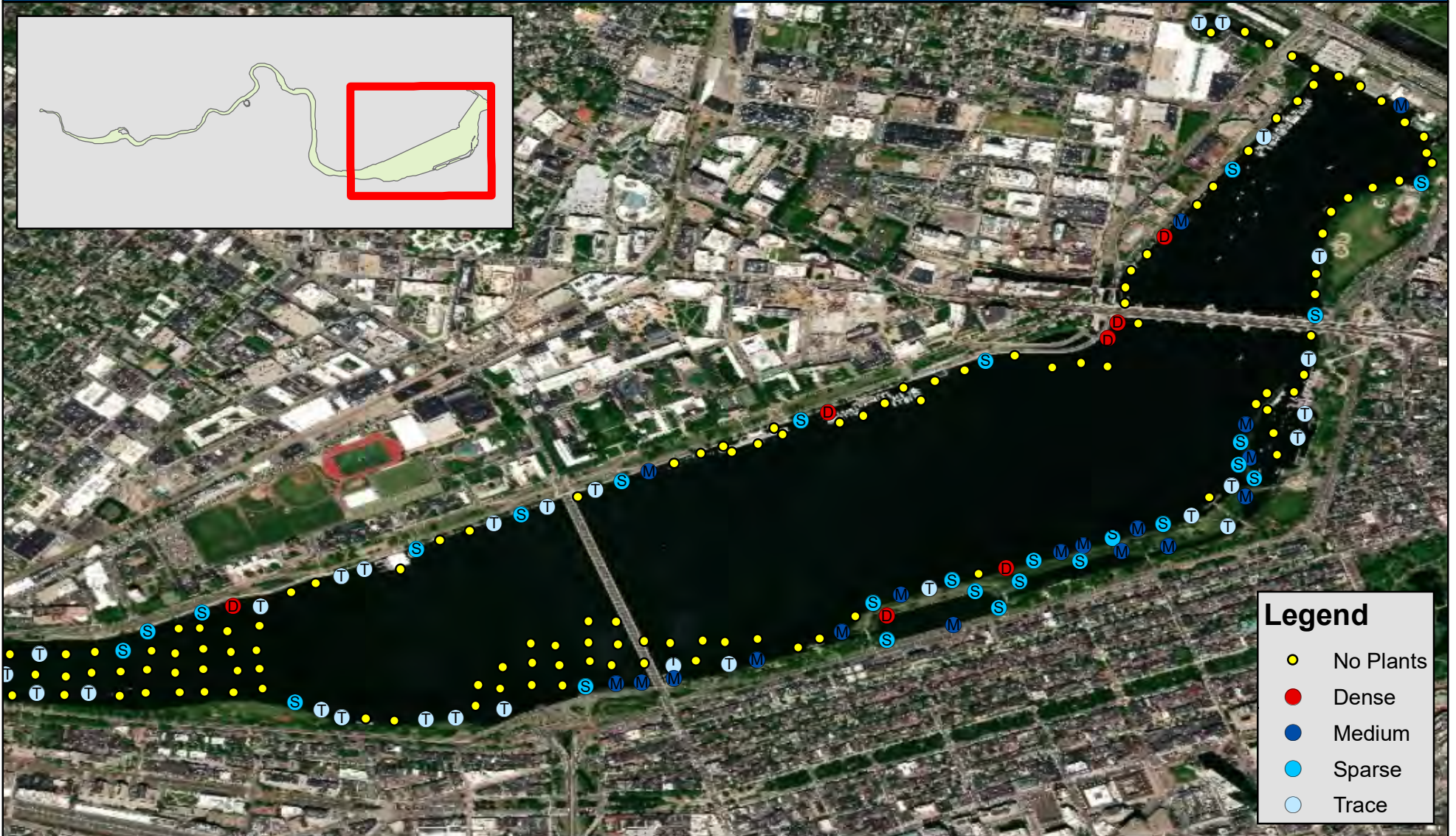
Charles River - Brighton/Allston

1:18,000

0 700 1,400 2,800 Feet

Map Date: 11/27/2019
Prepared by: BNA
Office: SHREWSBURY, MA

Overall Abundance - Fenway/Kenmore September 9-12, 2019

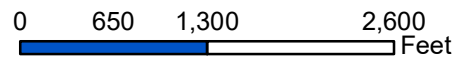


Charles River
Boston, MA



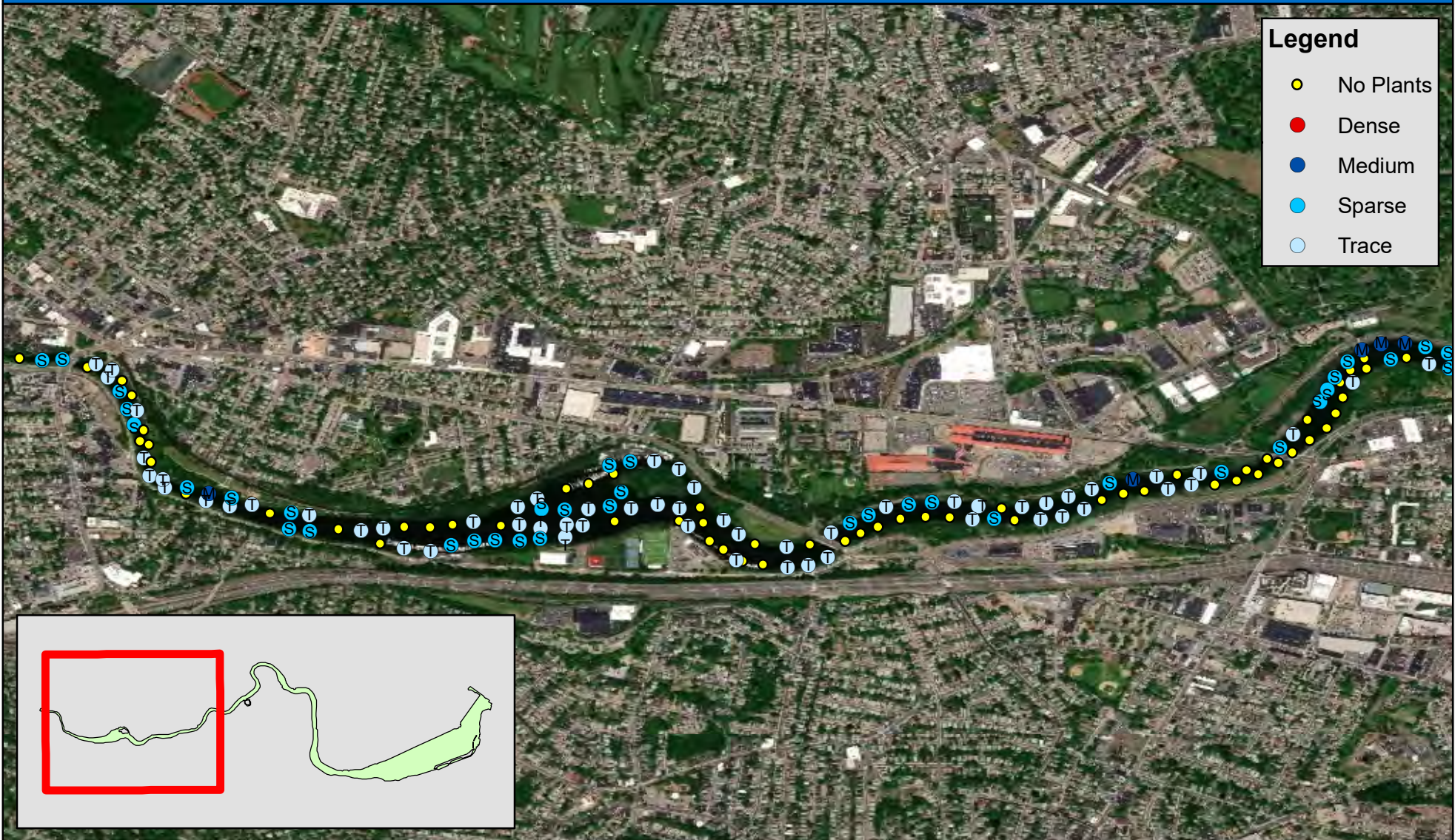
Charles River - Fenway/Kenmore

1:16,000



Map Date: 11/27/2019
Prepared by: BNA
Office: SHREWSBURY, MA


Eurasian Watermilfoil (*Myriophyllum spicatum*) Abundance - Watertown September 9-12, 2019



Legend

- No Plants
- Dense
- Medium
- Sparse
- Trace


Charles River
Boston, MA




Charles River - Watertown

1:19,801

0 750 1,500 3,000 Feet

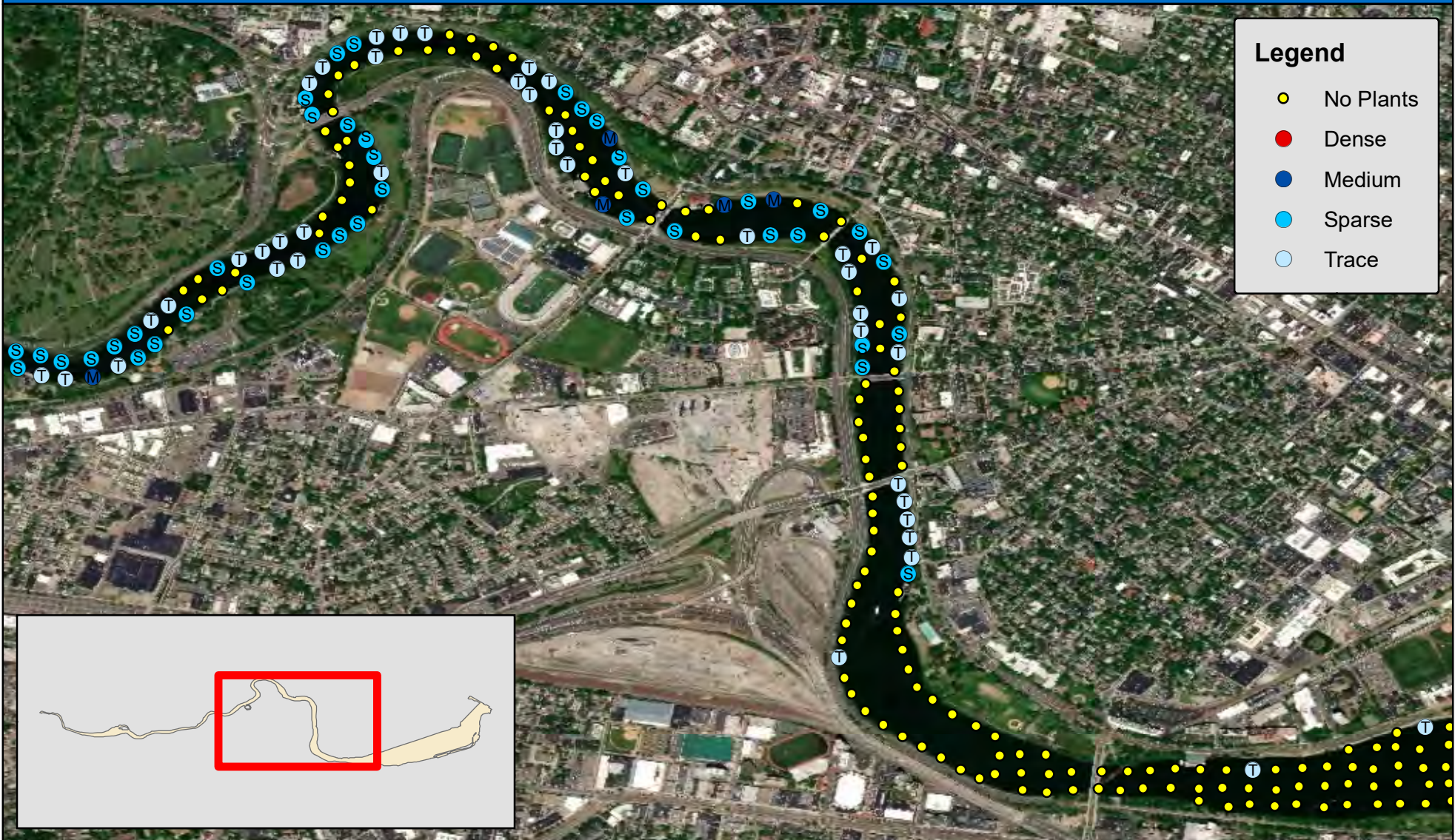


N



Map Date: 11/27/2019
Prepared by: BNA
Office: SHREWSBURY, MA

Eurasian Watermilfoil (*Myriophyllum spicatum*) Abundance - Brighton/Allston September 9-12, 2019



Legend

- No Plants
- Dense
- Medium
- Sparse
- Trace

Charles River
Boston, MA

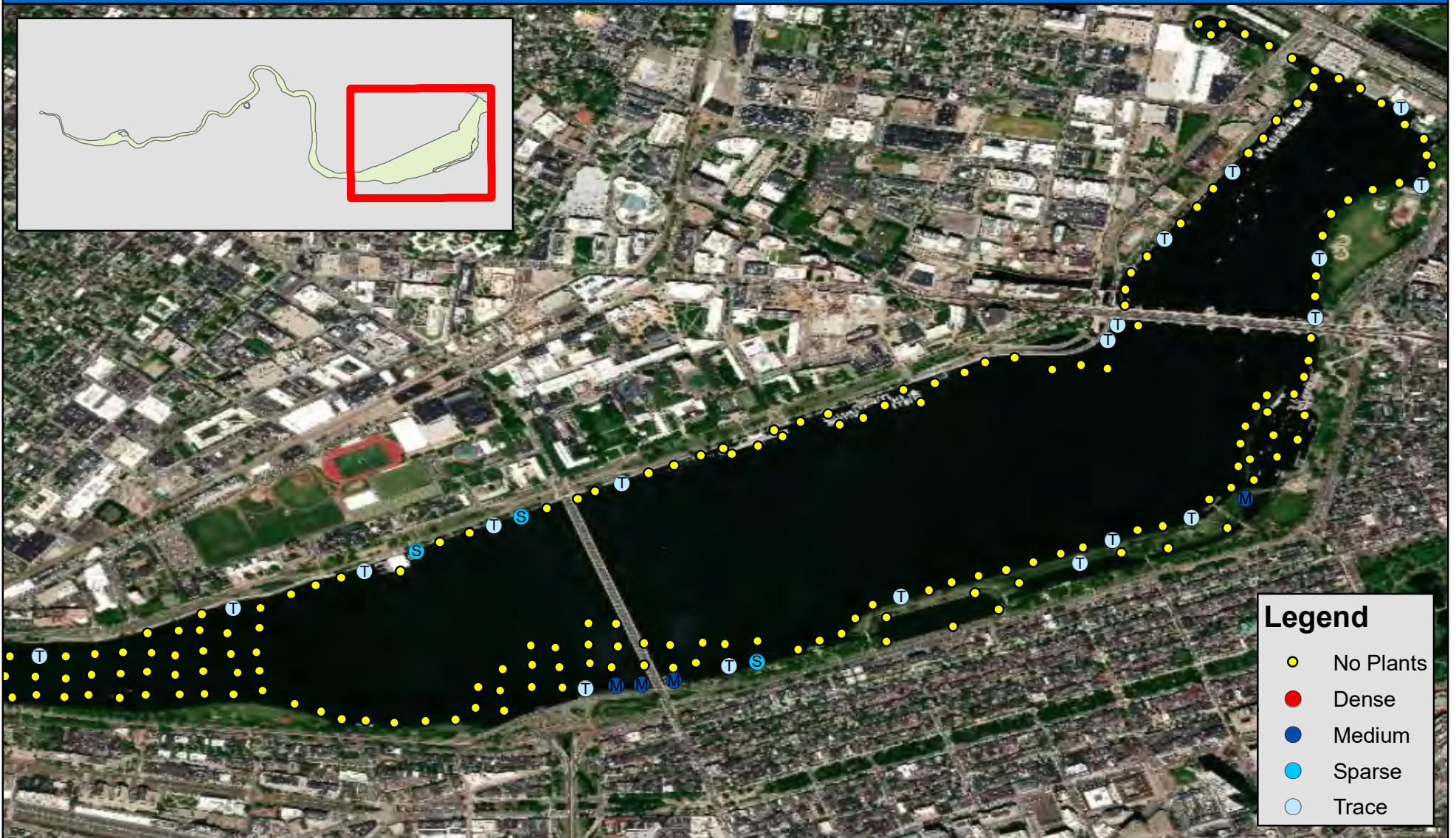
Charles River - Brighton/Allston

1:18,000

0 700 1,400 2,800 Feet

Map Date: 11/27/2019
Prepared by: BNA
Office: SHREWSBURY, MA

Eurasian Watermilfoil (*Myriophyllum spicatum*) Abundance - Fenway/Kenmore September 9-12, 2019



Charles River
Boston, MA



Charles River - Fenway/Kenmore

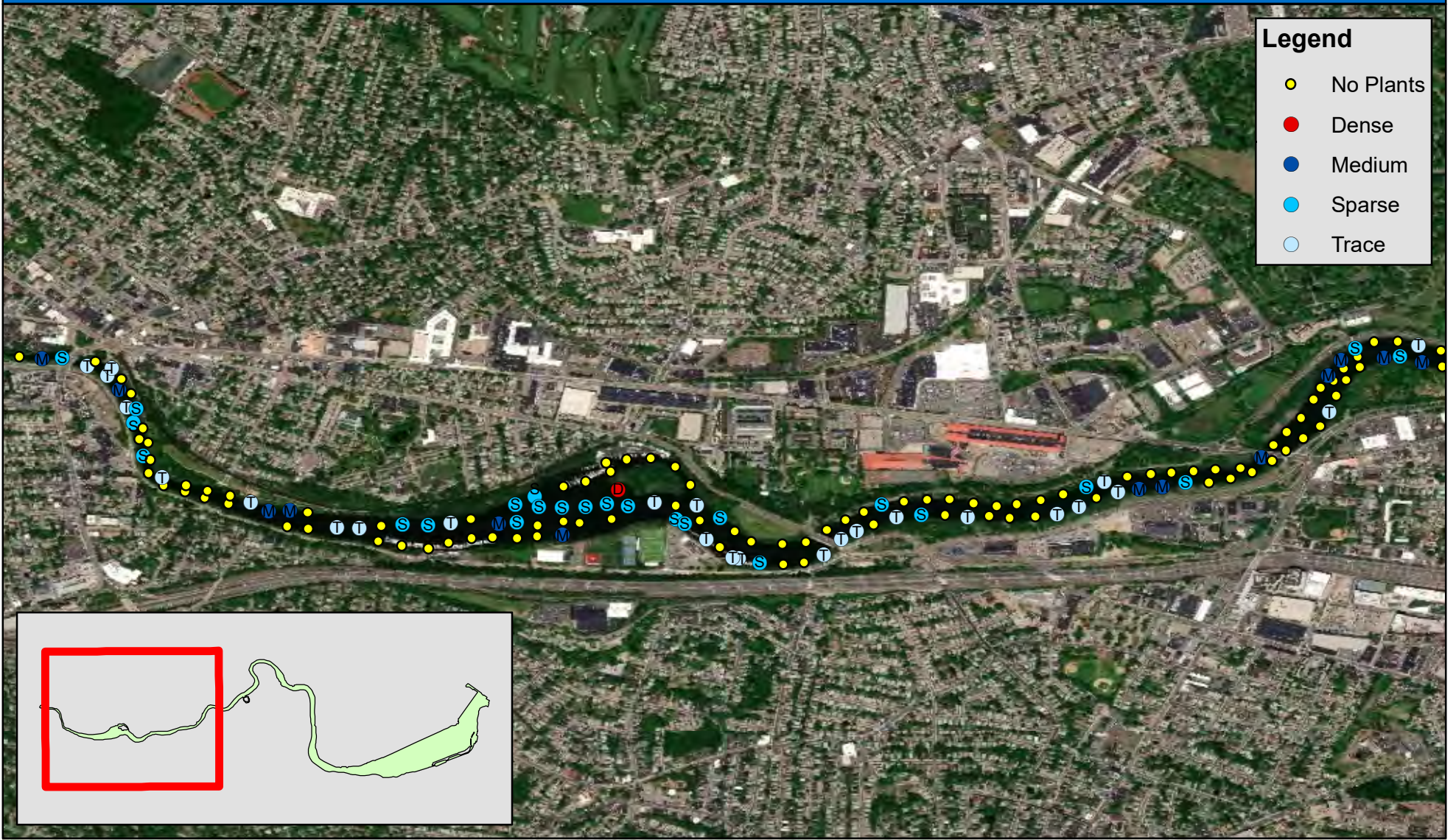
1:16,000

0 650 1,300 2,600
Feet



Map Date: 11/27/2019
Prepared by: BNA
Office: SHREWSBURY, MA

Southern Naiad (*Najas guadalupensis*) Abundance - Watertown September 9-12, 2019



Legend

- No Plants
- Dense
- Medium
- Sparse
- Trace

Charles River
Boston, MA

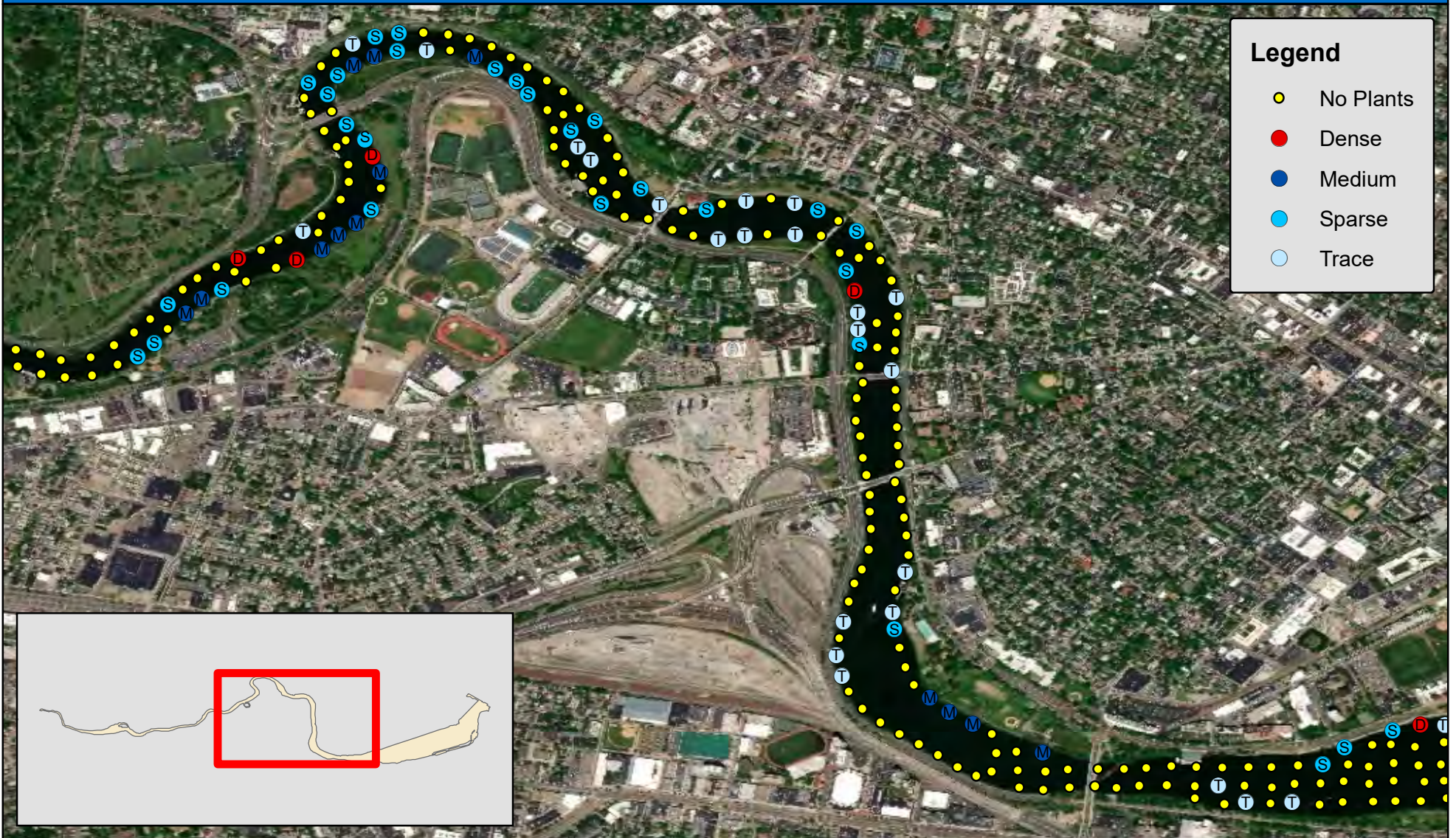
Charles River - Watertown

1:19,801

0 750 1,500 3,000 Feet

Map Date: 11/27/2019
Prepared by: BNA
Office: SHREWSBURY, MA

Southern Naiad (*Najas guadalupensis*) Abundance - Brighton/Allston September 9-12, 2019

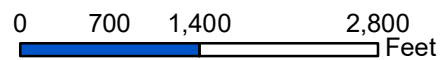


Charles River
Boston, MA



Charles River - Brighton/Allston

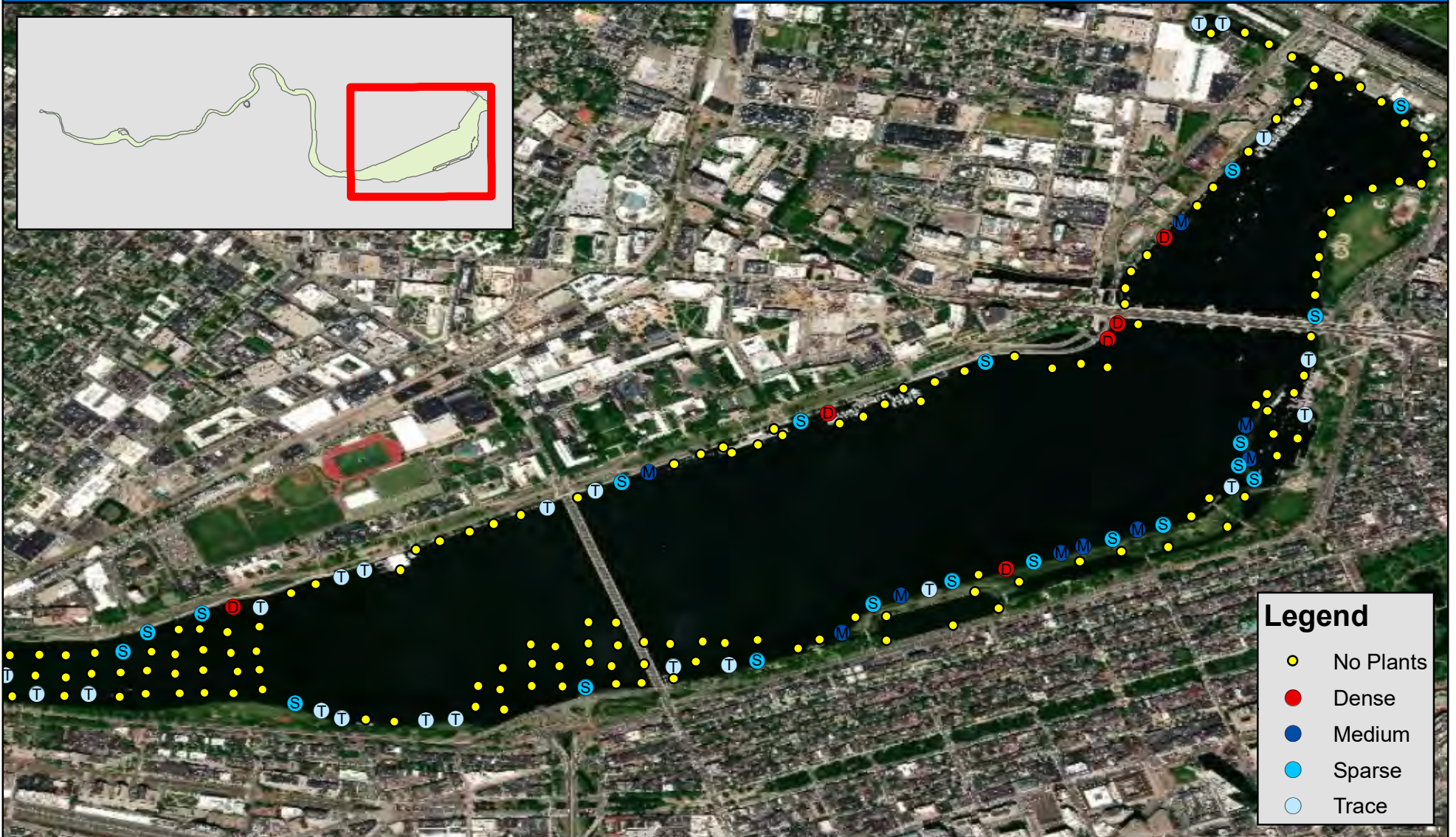
1:18,000



Map Date: 11/27/2019
Prepared by: BNA
Office: SHREWSBURY, MA

Southern Naiad (*Najas guadalupensis*) Abundance - Fenway/Kenmore

September 9-12, 2019



Charles River
Boston, MA



Charles River - Fenway/Kenmore

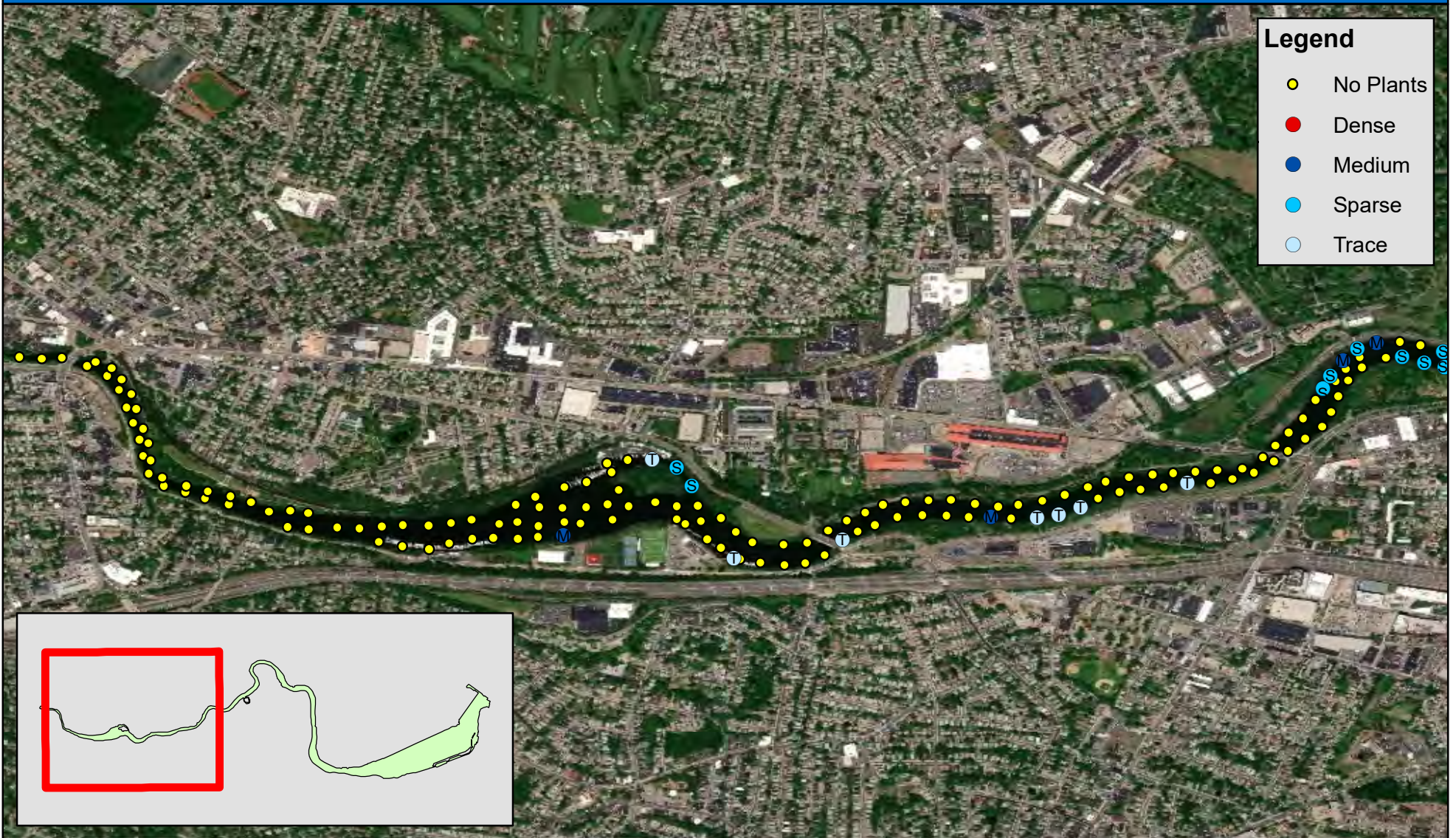
1:16,000

0 650 1,300 2,600
Feet



Map Date: 11/27/2019
Prepared by: BNA
Office: SHREWSBURY, MA


Brittle Naiad (*Najas minor*) Abundance - Watertown September 9-12, 2019



Legend

- No Plants
- Dense
- Medium
- Sparse
- Trace



Charles River
Boston, MA



Charles River - Watertown

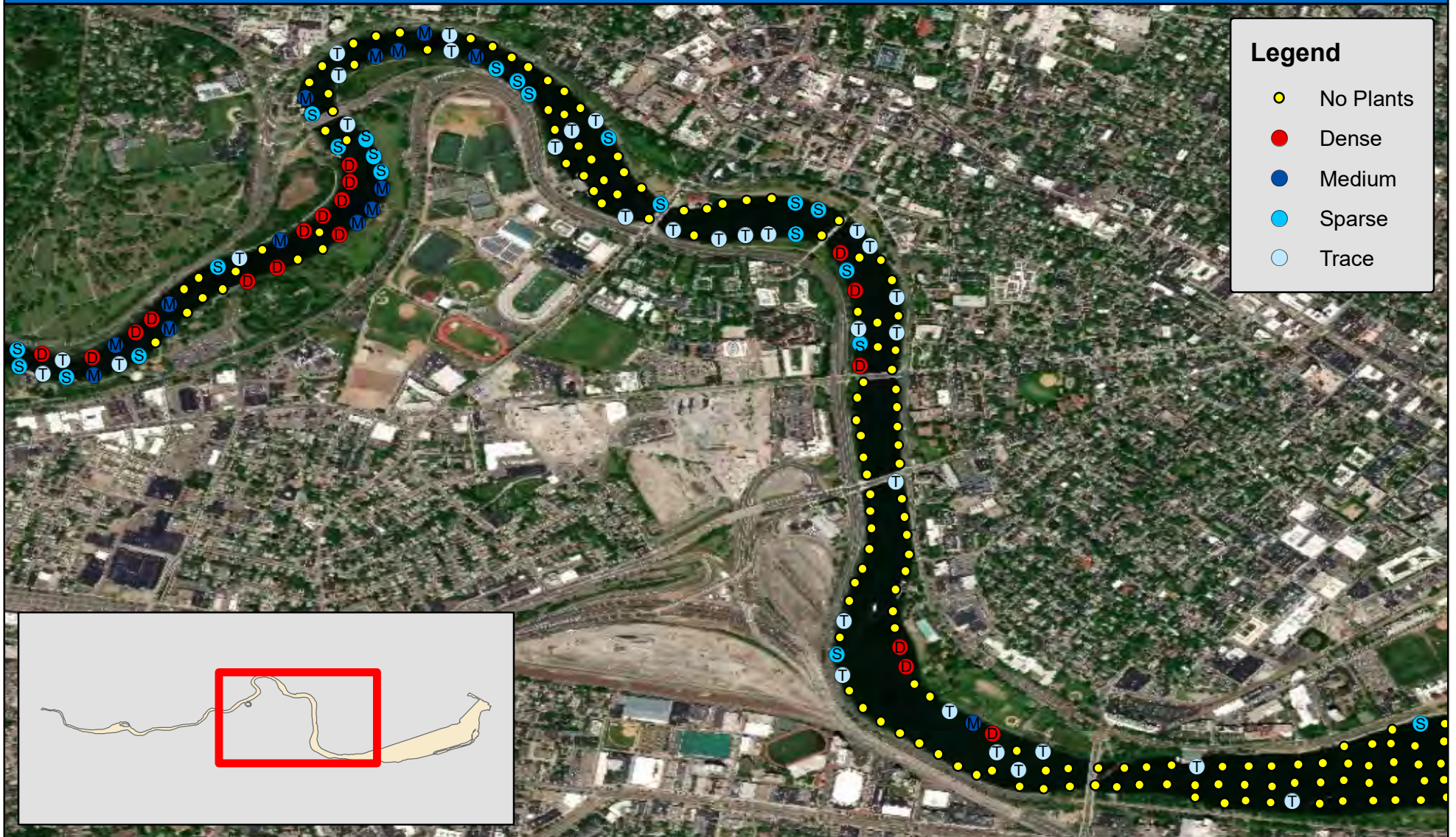
1:19,801

0 750 1,500 3,000 Feet



Map Date: 11/27/2019
Prepared by: BNA
Office: SHREWSBURY, MA

Brittle Naiad (*Najas minor*) Abundance - Brighton/Allston September 9-12, 2019

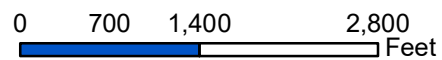


Charles River
Boston, MA



Charles River - Brighton/Allston

1:18,000



Map Date: 11/27/2019
Prepared by: BNA
Office: SHREWSBURY, MA

Brittle Naiad (*Najas minor*) Abundance - Fenway/Kenmore September 9-12, 2019

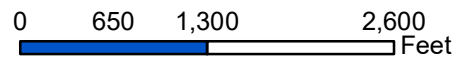


Charles River
Boston, MA



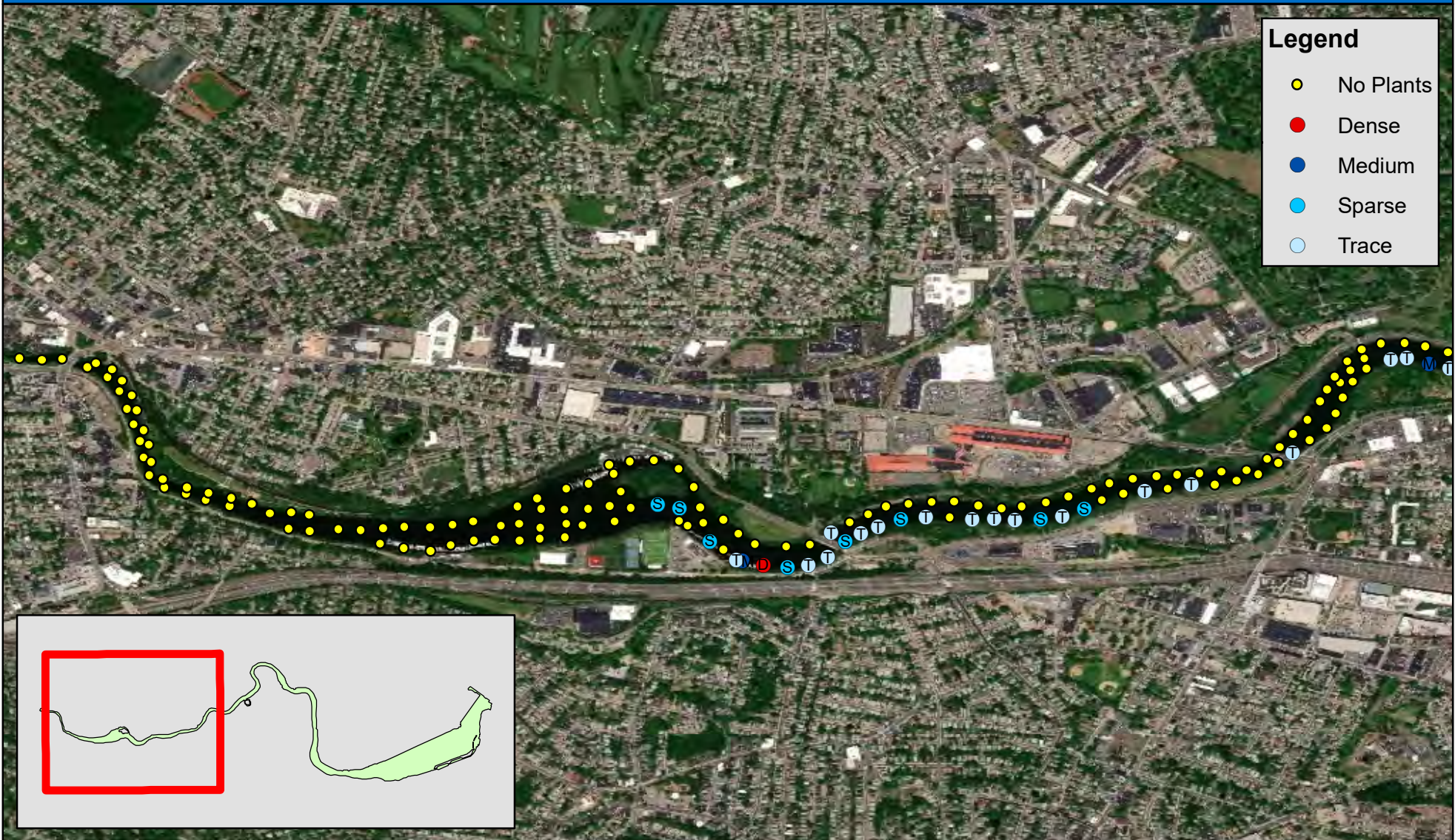
Charles River - Fenway/Kenmore

1:16,000



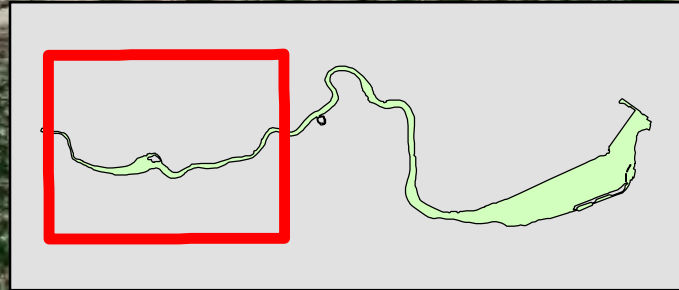
Map Date: 11/27/2019
Prepared by: BNA
Office: SHREWSBURY, MA

Benthic Filamentous Algae (*Various*) Abundance - Watertown September 9-12, 2019



Legend

- No Plants
- Dense
- Medium
- Sparse
- Trace



Charles River
Boston, MA

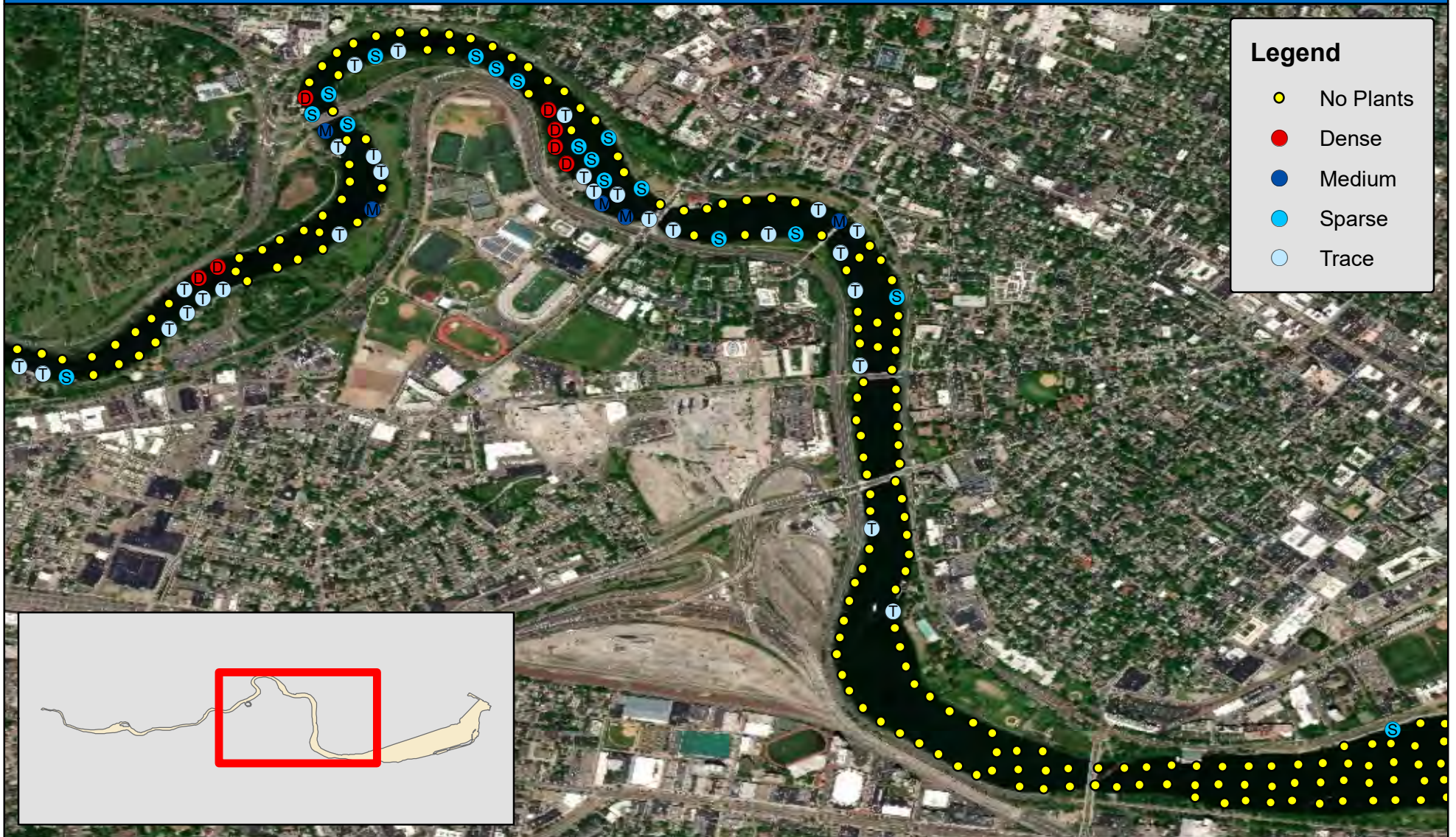
Charles River - Watertown

1:19,801

0 750 1,500 3,000 Feet

Map Date: 11/27/2019
Prepared by: BNA
Office: SHREWSBURY, MA

Benthic Filamentous Algae (*Various*) Abundance - Brighton/Allston September 9-12, 2019

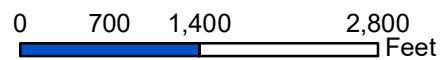


Charles River
Boston, MA



Charles River - Brighton/Allston

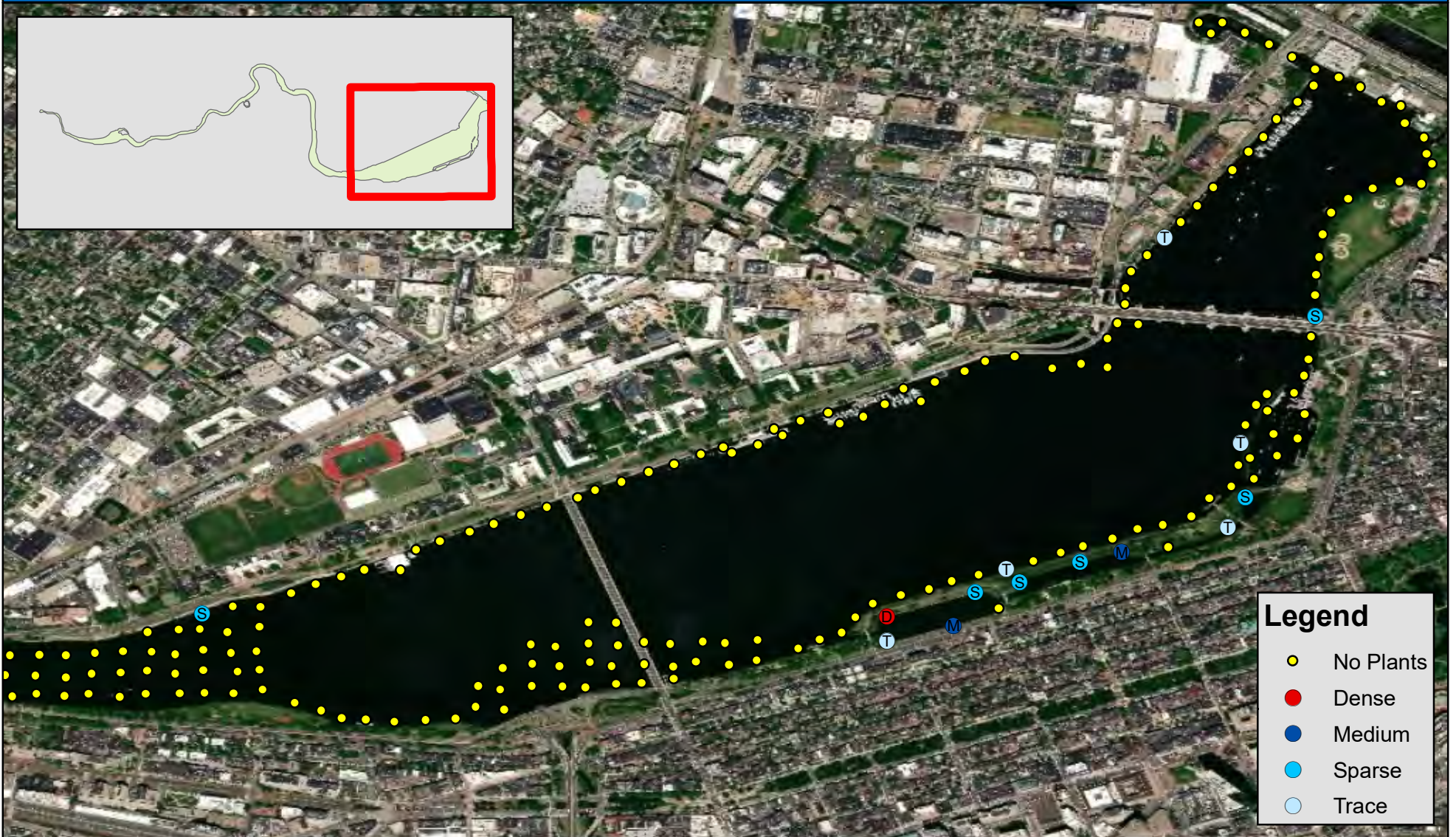
1:18,000



Map Date: 11/27/2019
Prepared by: BNA
Office: SHREWSBURY, MA

Benthic Filamentous Algae (*Various*) Abundance - Fenway/Kenmore

September 9-12, 2019



Charles River
Boston, MA



Charles River - Fenway/Kenmore

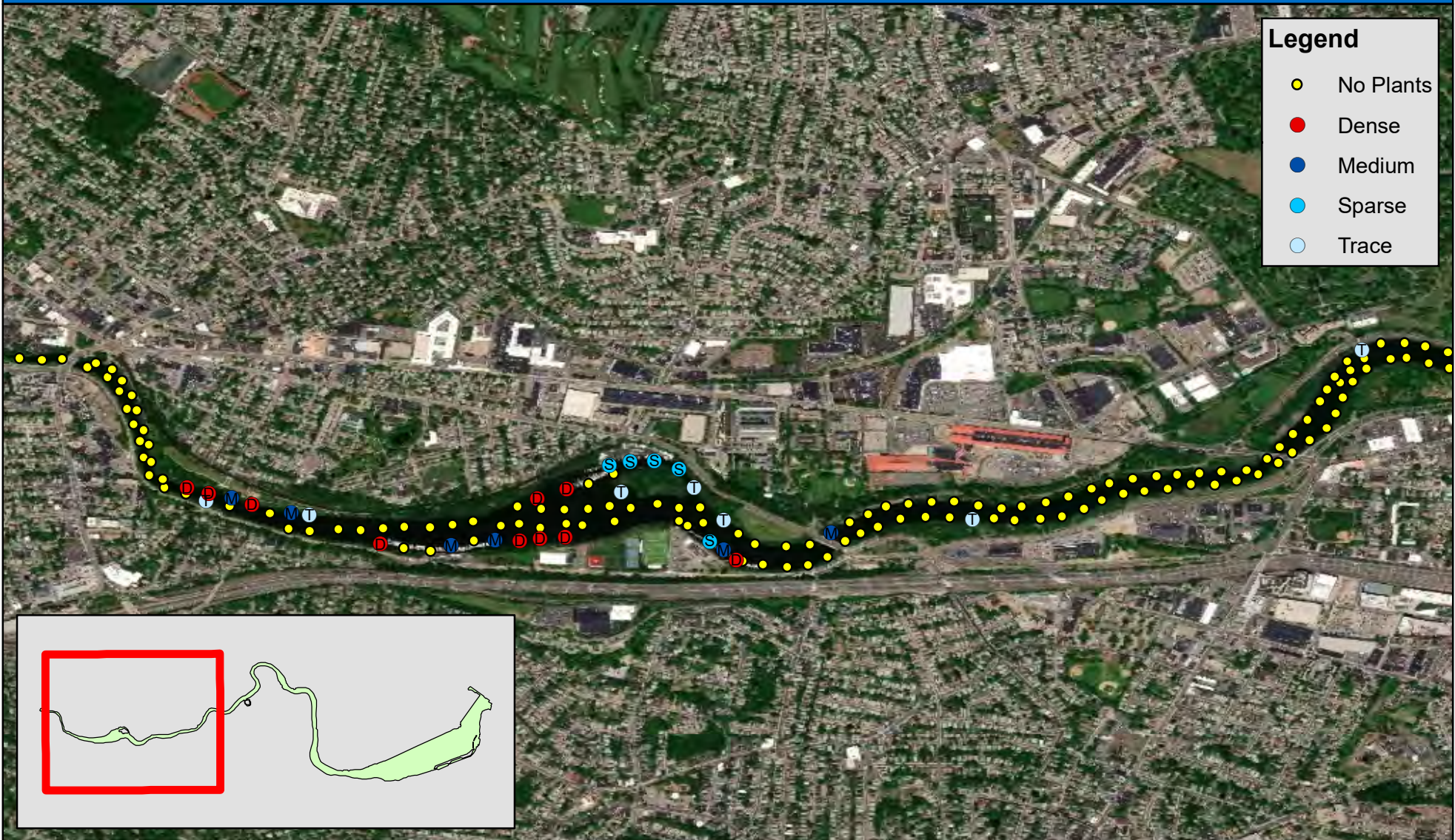
1:16,000

0 650 1,300 2,600
Feet



Map Date: 11/27/2019
Prepared by: BNA
Office: SHREWSBURY, MA


White Waterlily (*Nymphaea odorata*) Abundance - Watertown September 9-12, 2019



Legend

- No Plants
- Dense
- Medium
- Sparse
- Trace

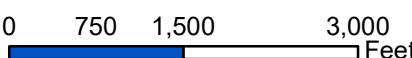
Charles River
Boston, MA




Charles River - Watertown

1:19,801

0 750 1,500 3,000 Feet

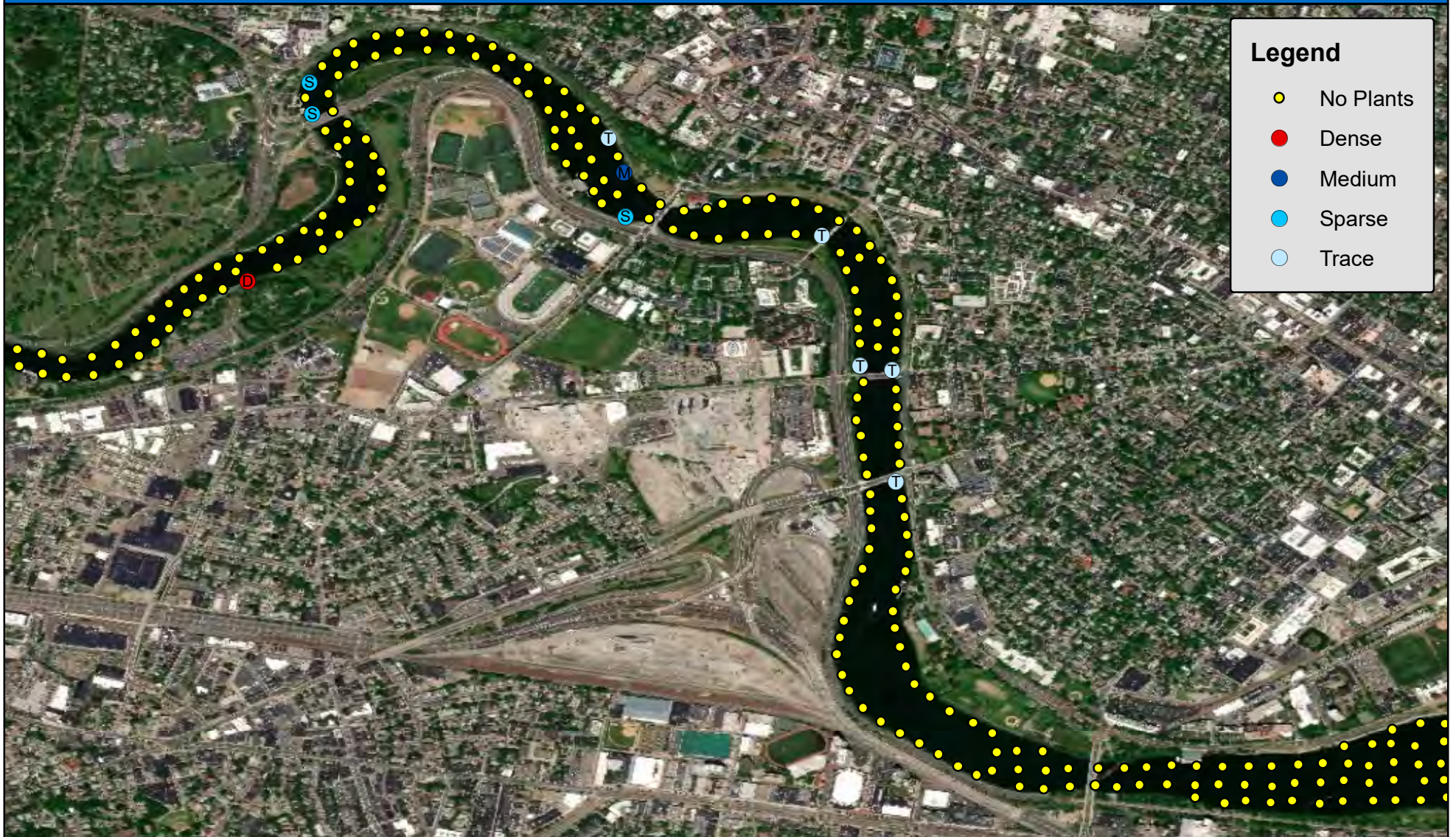


N



Map Date: 11/27/2019
Prepared by: BNA
Office: SHREWSBURY, MA

White Waterlily (*Nymphaea odorata*) Abundance - Brighton/Allston September 9-12, 2019

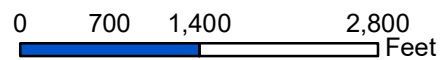


Charles River
Boston, MA



Charles River - Brighton/Allston

1:18,000



Map Date: 11/27/2019
Prepared by: BNA
Office: SHREWSBURY, MA

White Waterlily (*Nymphaea odorata*) Abundance - Fenway/Kenmore

September 9-12, 2019

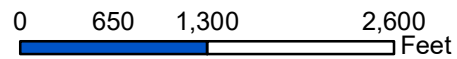


Charles River
Boston, MA



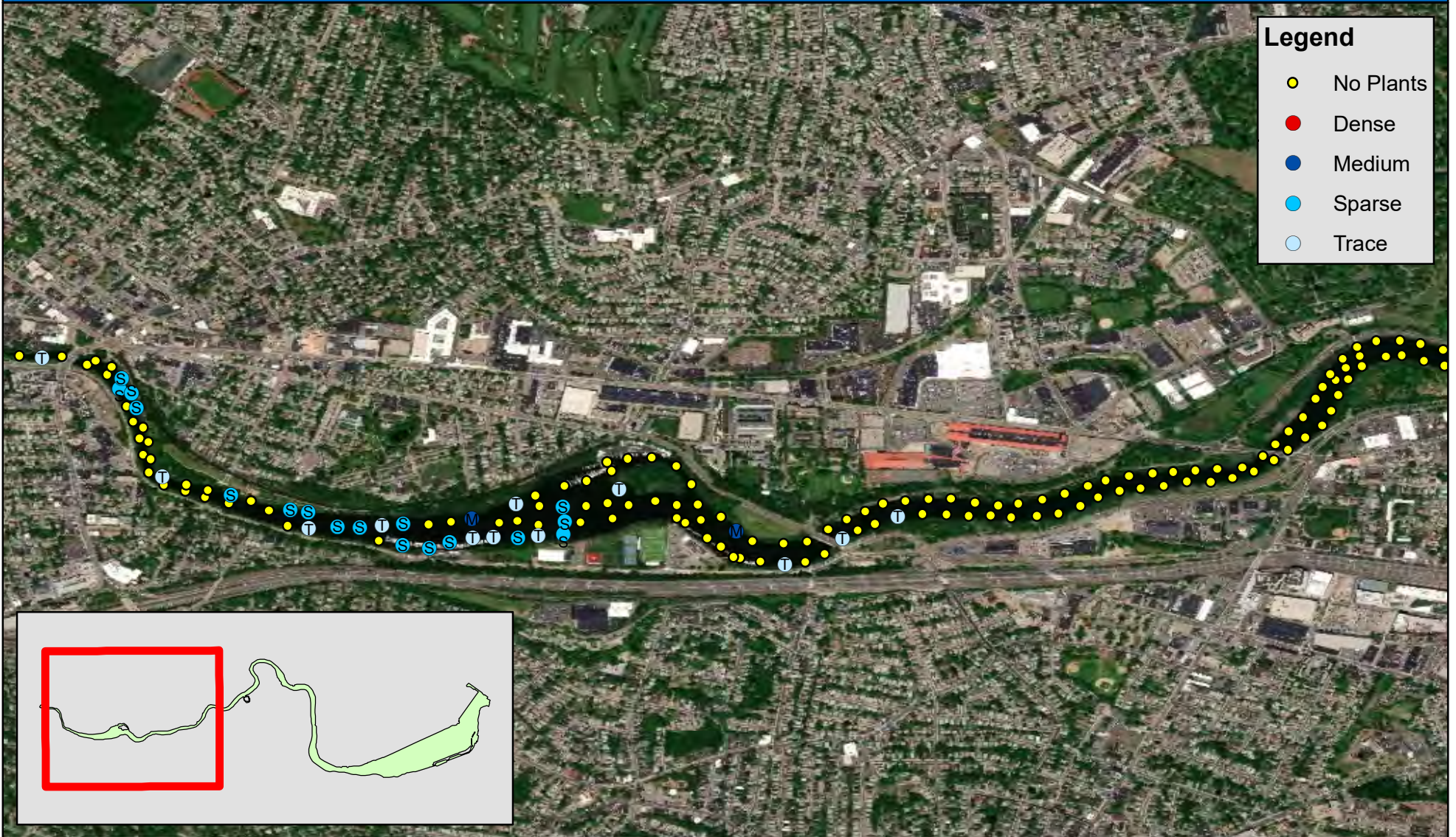
Charles River - Fenway/Kenmore

1:16,000



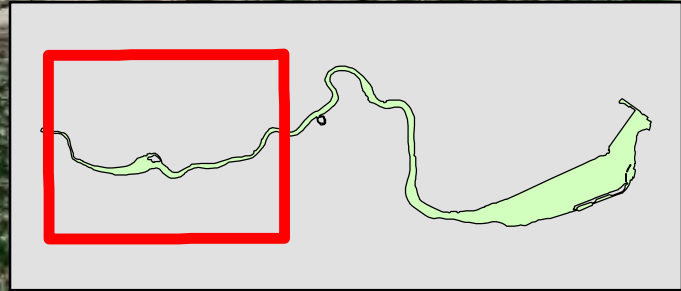
Map Date: 11/27/2019
Prepared by: BNA
Office: SHREWSBURY, MA

Tapegrass (*Vallisneria* sp.) Abundance - Watertown September 9-12, 2019



Legend

- No Plants
- Dense
- Medium
- Sparse
- Trace



Charles River
Boston, MA

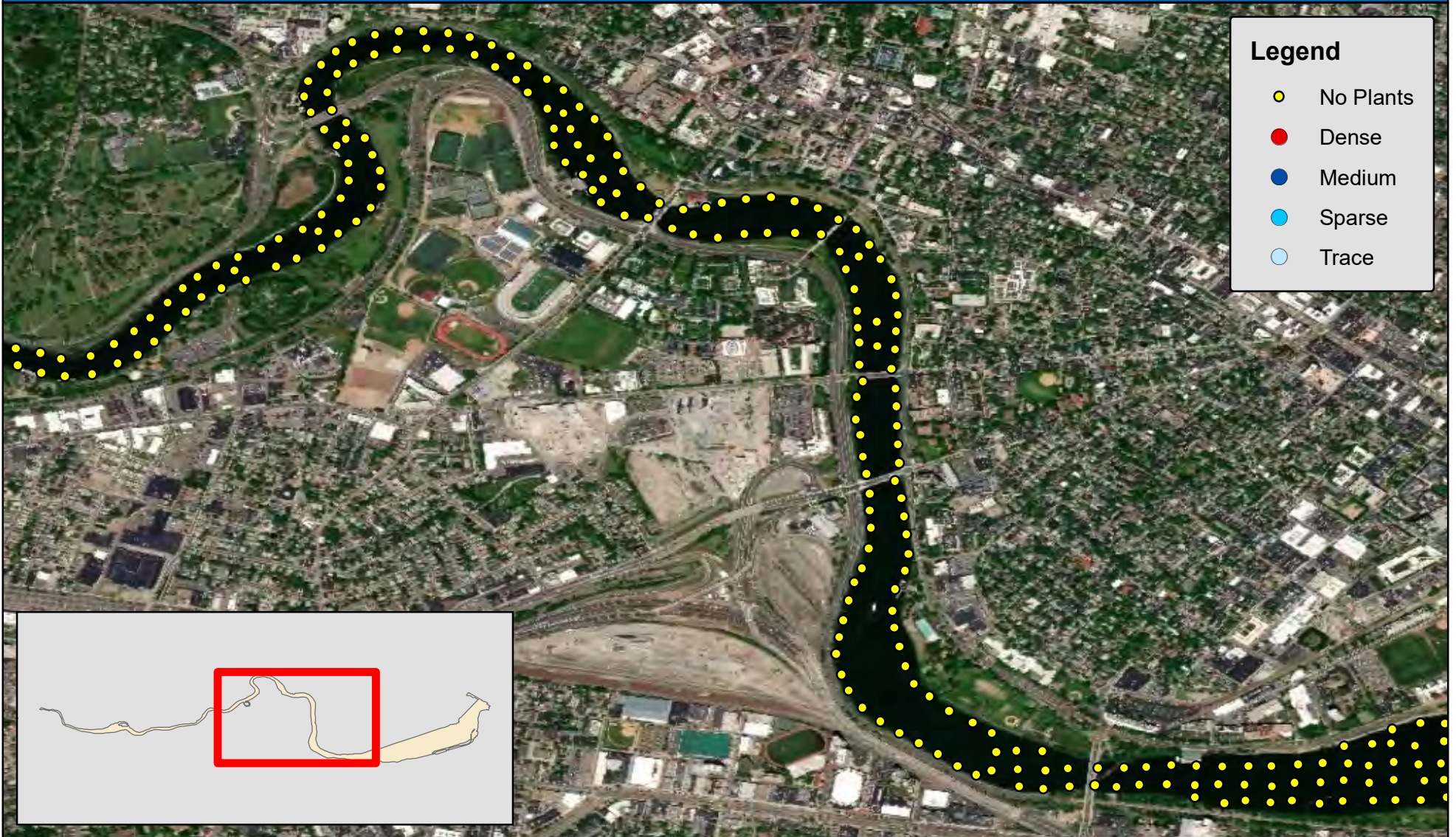
Charles River - Watertown

1:19,801

0 750 1,500 3,000 Feet

Map Date: 11/27/2019
Prepared by: BNA
Office: SHREWSBURY, MA

Tapegrass (*Vallisneria* sp.) Abundance - Brighton/Allston September 9-12, 2019

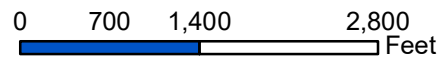


Charles River
Boston, MA



Charles River - Brighton/Allston

1:18,000



Map Date: 11/27/2019
Prepared by: BNA
Office: SHREWSBURY, MA

Tapegrass (*Vallisneria sp.*) Abundance - Fenway/Kenmore September 9-12, 2019



Charles River
Boston, MA



Charles River - Fenway/Kenmore

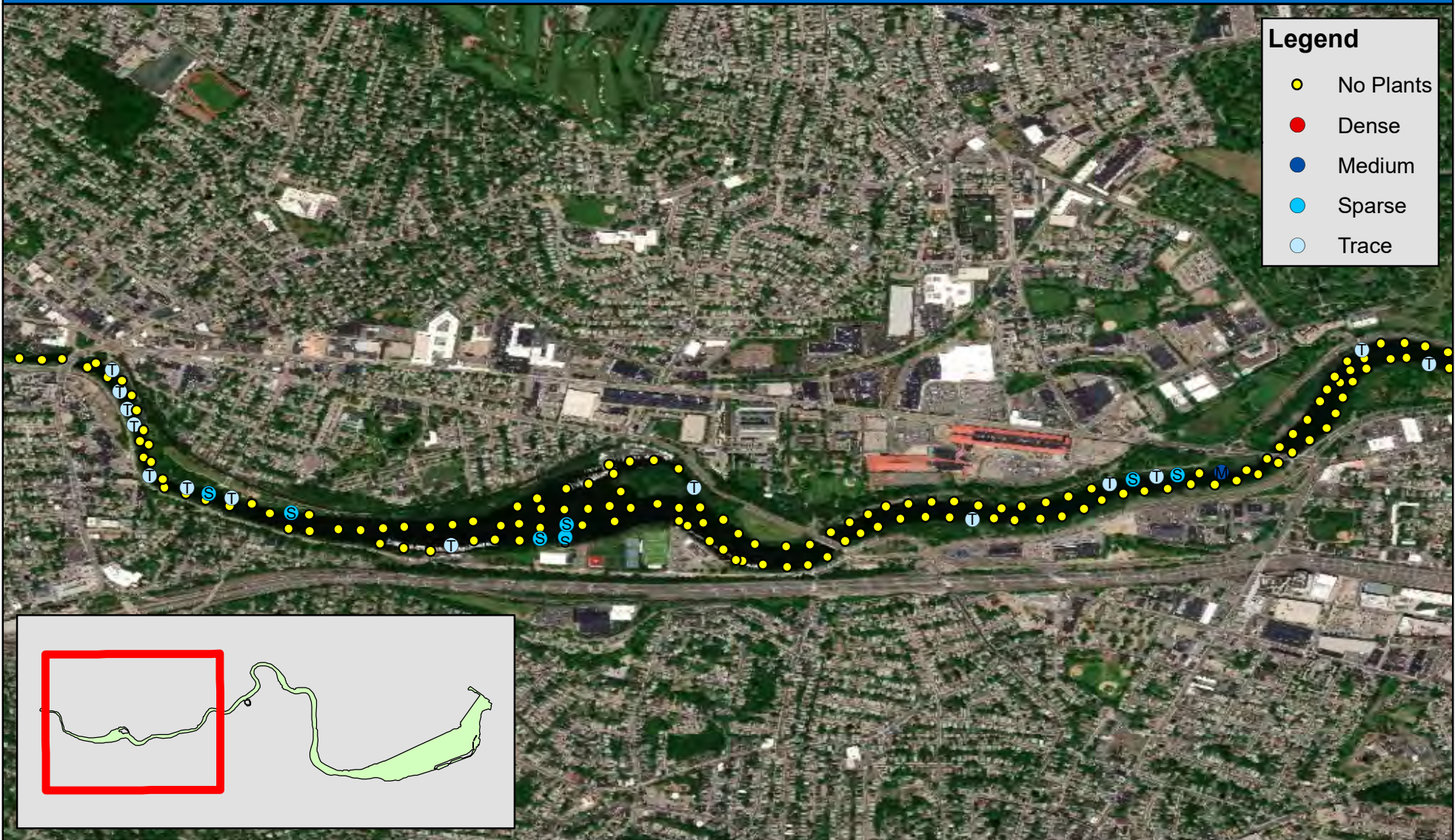
1:16,000

0 650 1,300 2,600
Feet



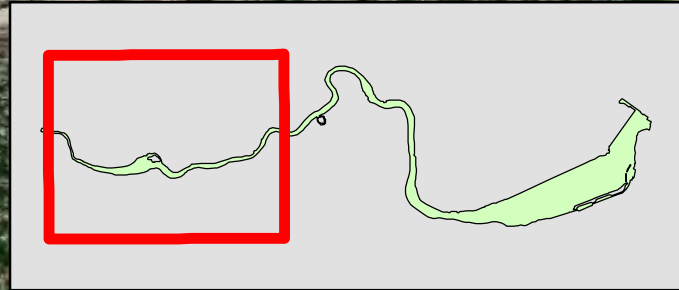
Map Date: 11/27/2019
Prepared by: BNA
Office: SHREWSBURY, MA

Fanwort (*Cabomba caroliniana*) Abundance - Watertown September 9-12, 2019



Legend

- No Plants
- Dense
- Medium
- Sparse
- Trace



Charles River
Boston, MA

1:19,801

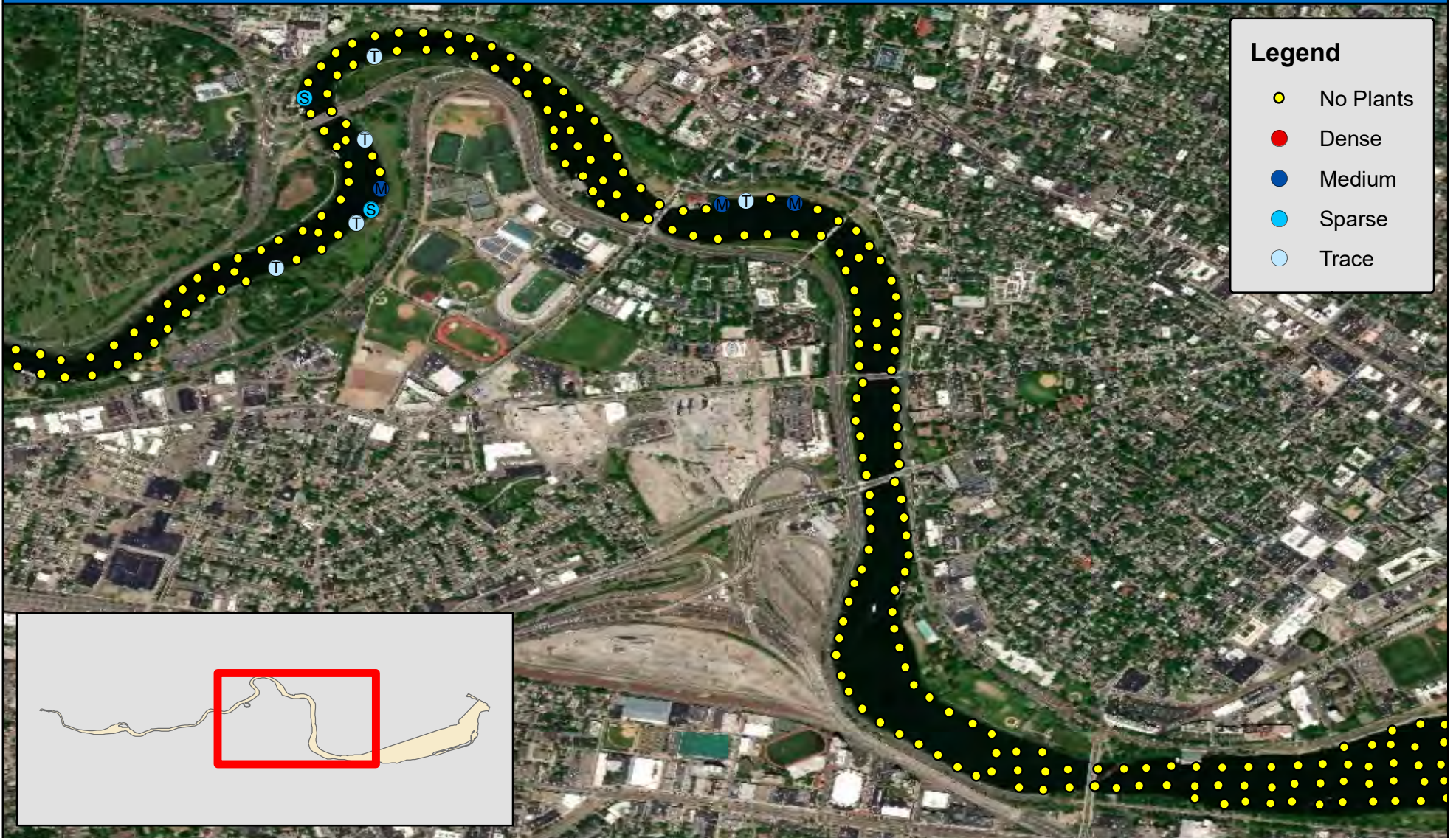
Charles River - Watertown

0 750 1,500 3,000 Feet

N

Map Date: 11/27/2019
Prepared by: BNA
Office: SHREWSBURY, MA

Fanwort (*Cabomba caroliniana*) Abundance - Brighton/Allston September 9-12, 2019

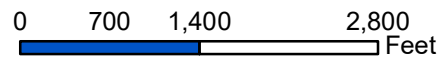


Charles River
Boston, MA



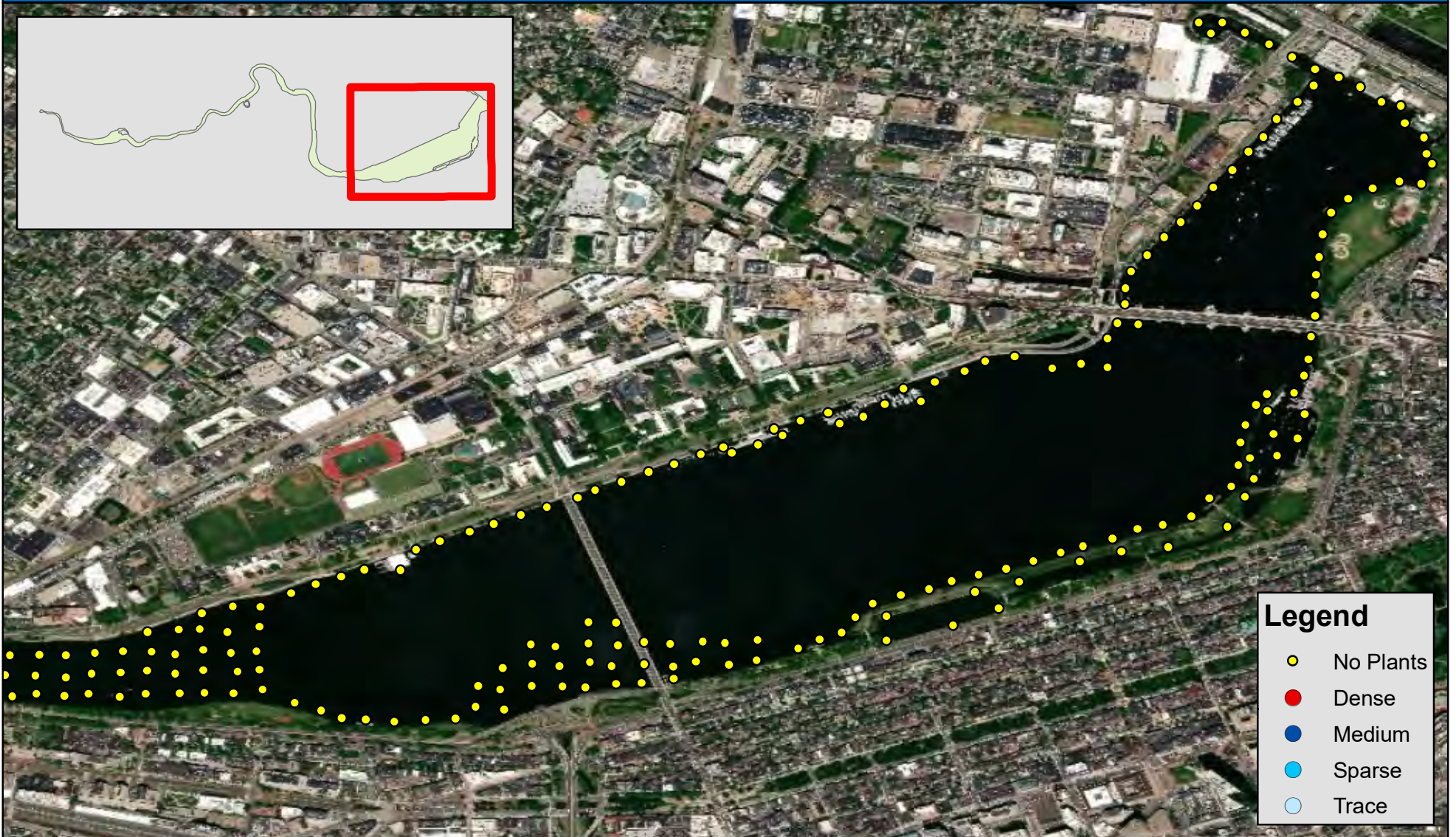
Charles River - Brighton/Allston

1:18,000



Map Date: 11/27/2019
Prepared by: BNA
Office: SHREWSBURY, MA

Fanwort (*Cabomba caroliniana*) Abundance - Fenway/Kenmore September 9-12, 2019



Charles River
Boston, MA



Charles River - Fenway/Kenmore

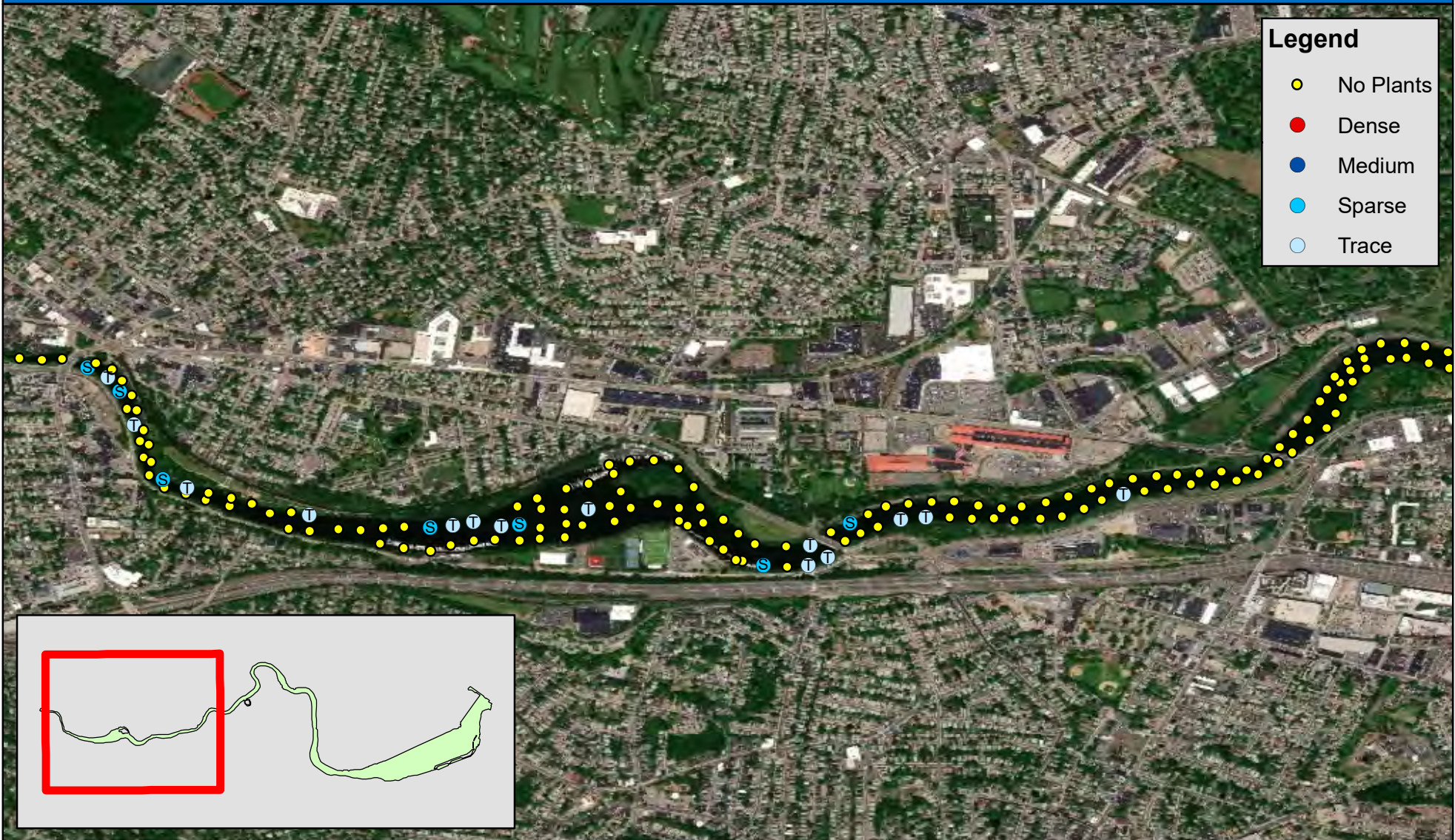
1:16,000

0 650 1,300 2,600
Feet



Map Date: 11/27/2019
Prepared by: BNA
Office: SHREWSBURY, MA


Common Waterweed (*Elodea canadensis*) Abundance - Watertown September 9-12, 2019



Legend

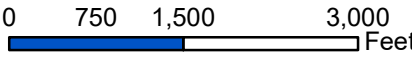
- No Plants
- Dense
- Medium
- Sparse
- Trace

Charles River
Boston, MA




Charles River - Watertown

1:19,801

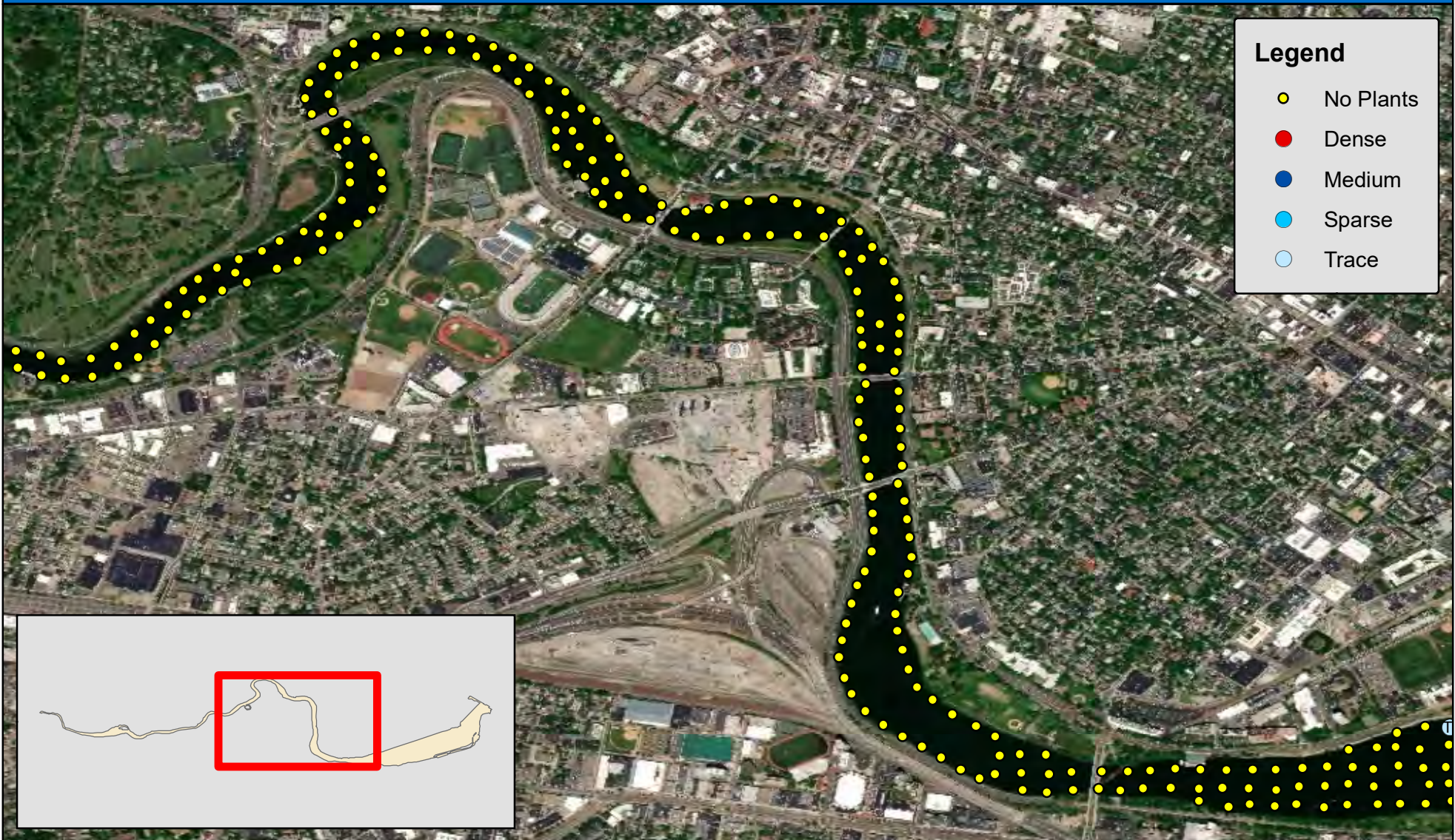


0 750 1,500 3,000 Feet



Map Date: 11/27/2019
Prepared by: BNA
Office: SHREWSBURY, MA


Common Waterweed (*Elodea canadensis*) Abundance - Brighton/Allston September 9-12, 2019



Legend

- No Plants
- Dense
- Medium
- Sparse
- Trace


Charles River
Boston, MA




Charles River - Brighton/Allston

1:18,000

0 700 1,400 2,800 Feet



N



Map Date: 11/27/2019
Prepared by: BNA
Office: SHREWSBURY, MA

Common Waterweed (*Elodea canadensis*) Abundance - Fenway/Kenmore September 9-12, 2019



Charles River
Boston, MA



Charles River - Fenway/Kenmore

1:16,000

0 650 1,300 2,600
Feet



Map Date: 11/27/2019
Prepared by: BNA
Office: SHREWSBURY, MA

Coontail (*Ceratophyllum demersum*) Abundance - Fenway/Kenmore September 9-12, 2019



Charles River
Boston, MA



Charles River - Fenway/Kenmore

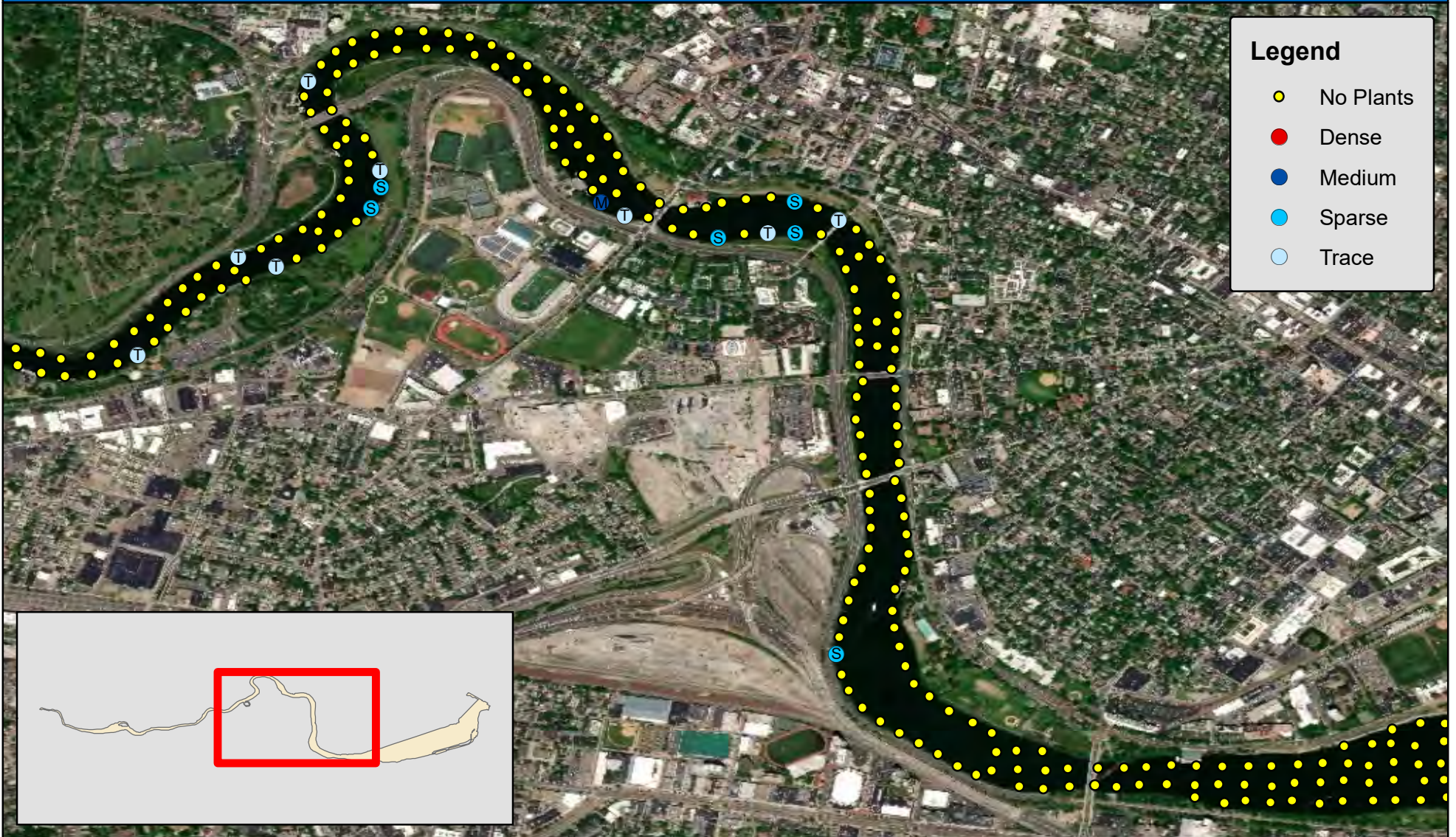
1:16,000

0 650 1,300 2,600
Feet



Map Date: 11/27/2019
Prepared by: BNA
Office: SHREWSBURY, MA

Coontail (*Ceratophyllum demersum*) Abundance - Brighton/Allston September 9-12, 2019

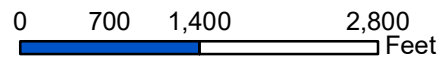


Charles River
Boston, MA



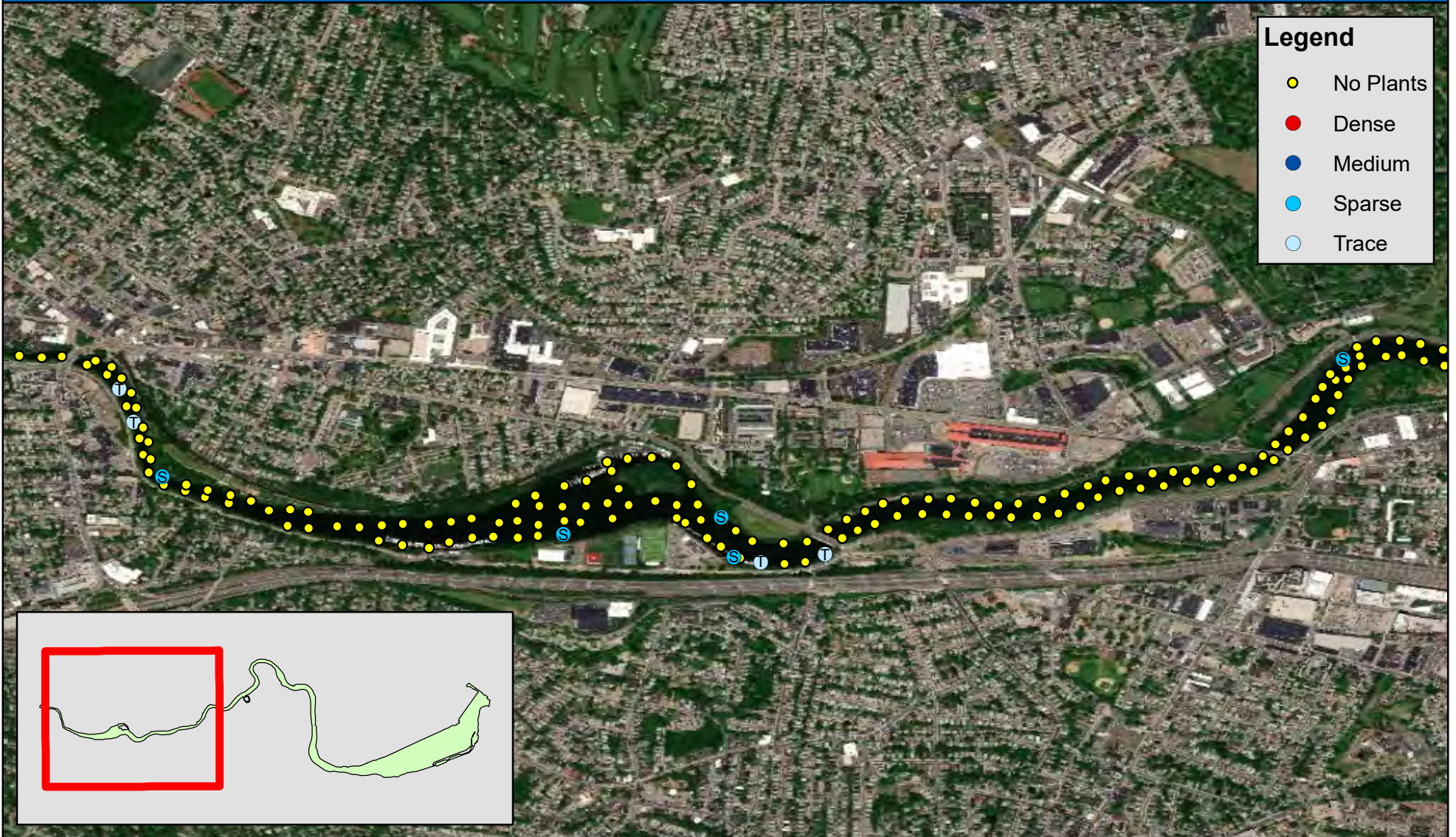
Charles River - Brighton/Allston

1:18,000



Map Date: 11/27/2019
Prepared by: BNA
Office: SHREWSBURY, MA

Coontail (*Ceratophyllum demersum*) Abundance - Watertown September 9-12, 2019

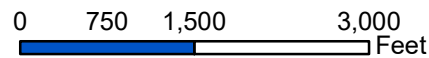


Charles River
Boston, MA



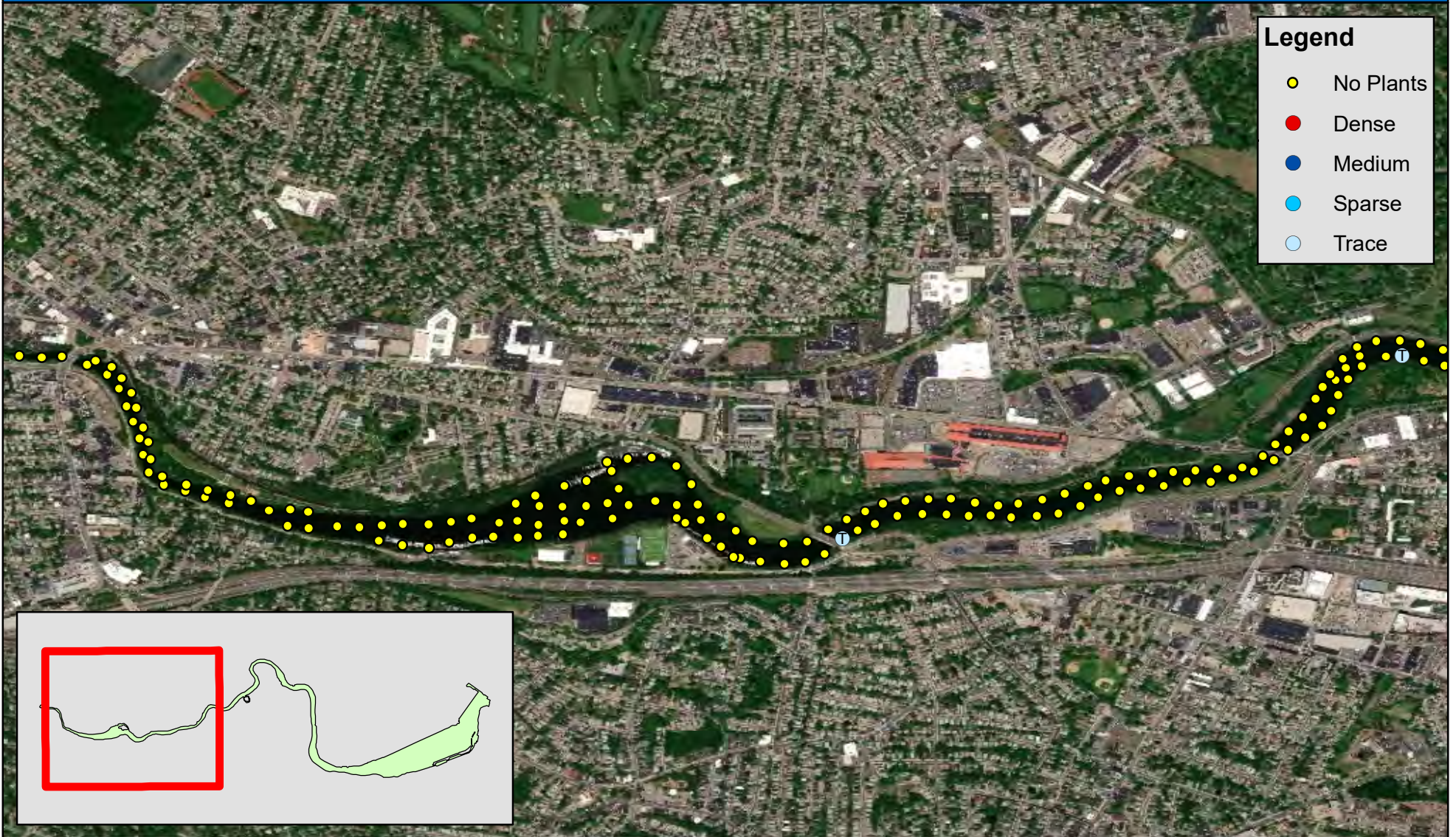
1:19,801

Charles River - Watertown



Map Date: 11/27/2019
Prepared by: BNA
Office: SHREWSBURY, MA

Aquatic Moss (*Fontinalis* sp.) Abundance - Watertown September 9-12, 2019

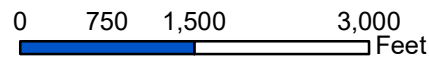


Charles River
Boston, MA



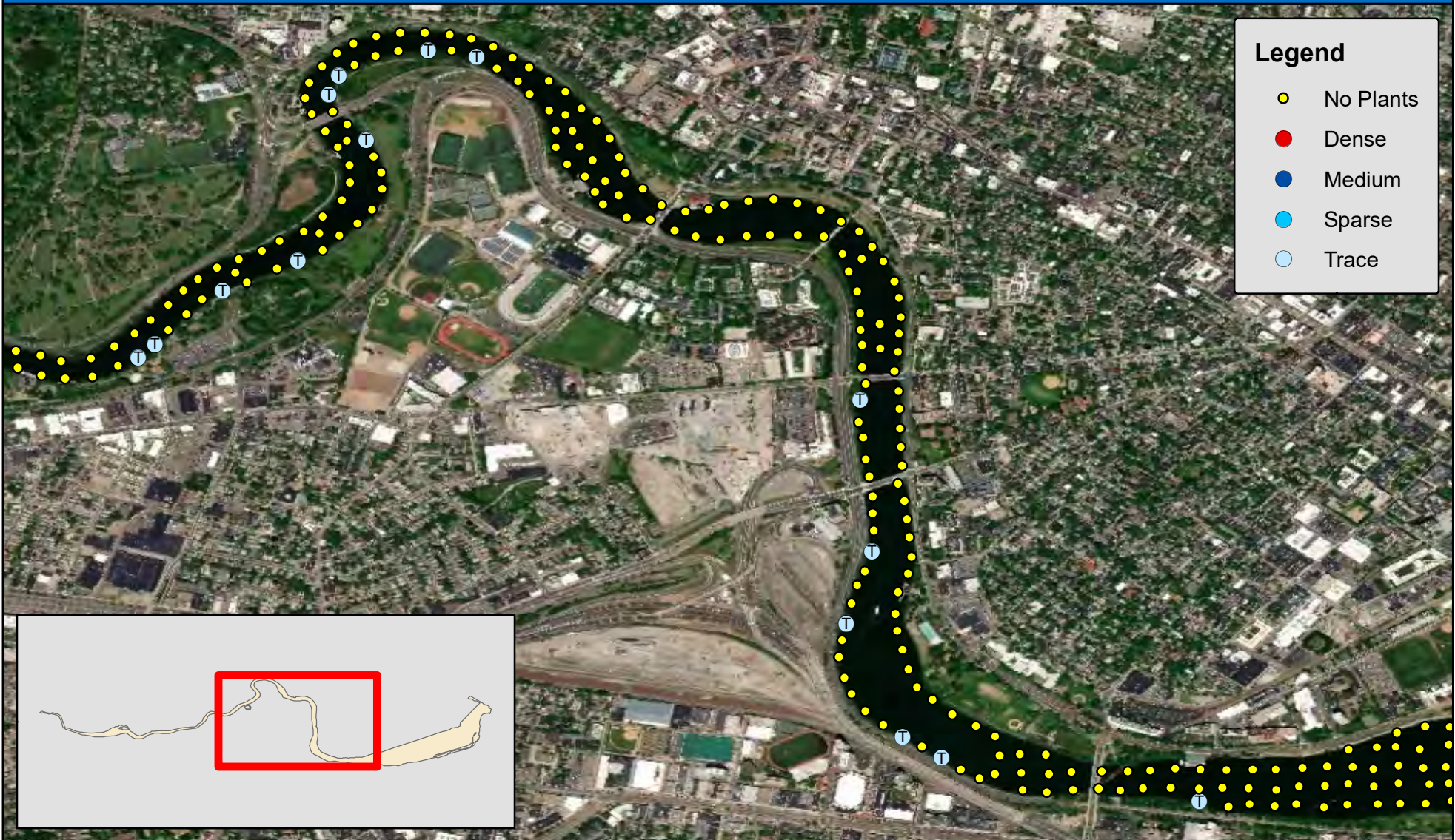
1:19,801

Charles River - Watertown



Map Date: 11/27/2019
Prepared by: BNA
Office: SHREWSBURY, MA

Aquatic Moss (*Fontinalis sp.*) Abundance - Brighton/Allston September 9-12, 2019



Legend

- No Plants
- Dense
- Medium
- Sparse
- Trace

Charles River
Boston, MA

Charles River - Brighton/Allston

1:18,000

0 700 1,400 2,800 Feet

Map Date: 11/27/2019
Prepared by: BNA
Office: SHREWSBURY, MA

Aquatic Moss (*Fontinalis sp.*) Abundance - Fenway/Kenmore September 9-12, 2019



Charles River
Boston, MA



Charles River - Fenway/Kenmore

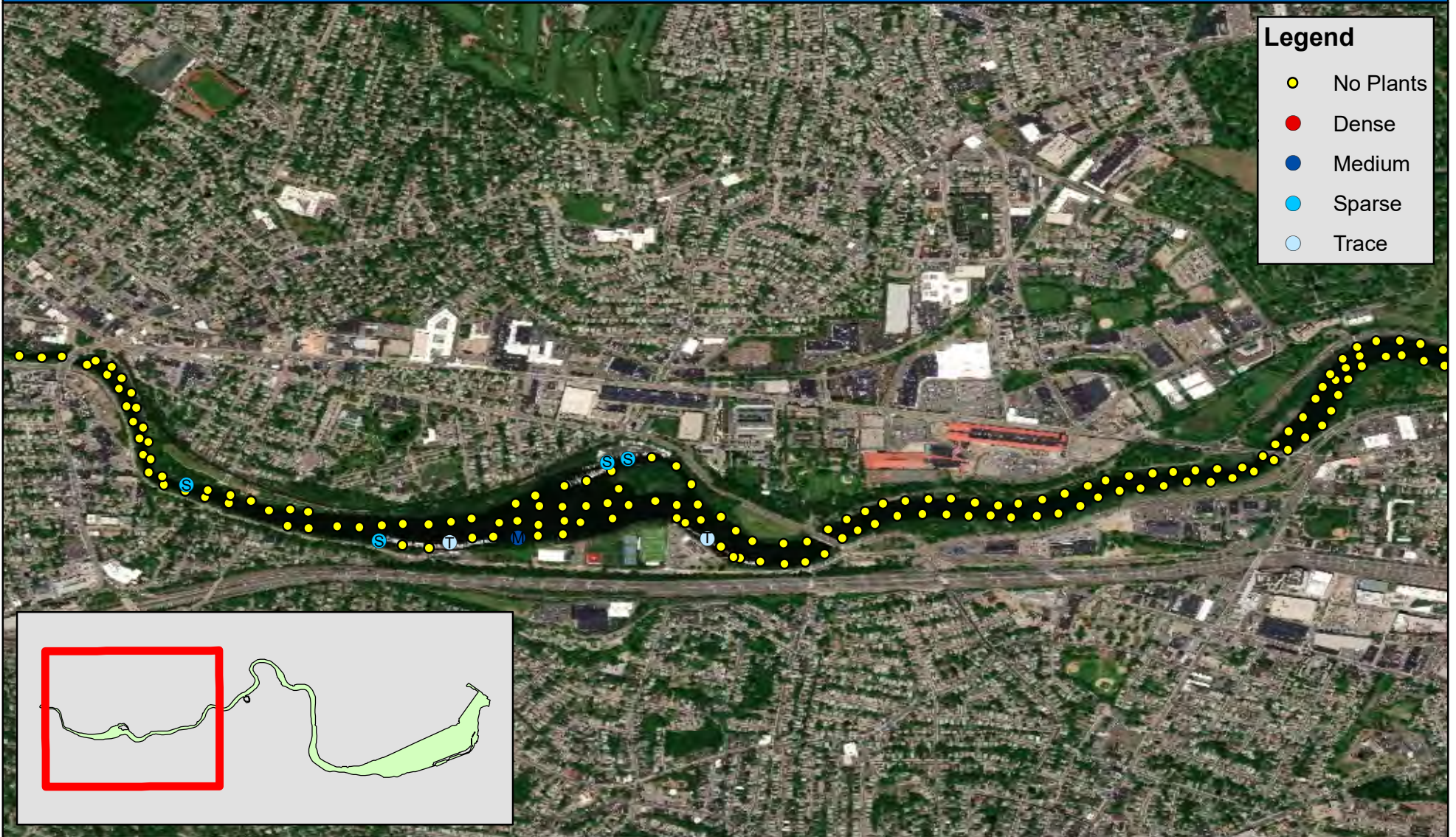
1:16,000

0 650 1,300 2,600
Feet



Map Date: 11/27/2019
Prepared by: BNA
Office: SHREWSBURY, MA

Small Duckweed (*Lemna minor*) Abundance - Watertown September 9-12, 2019

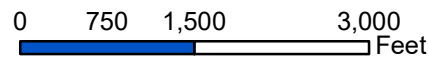


Charles River
Boston, MA



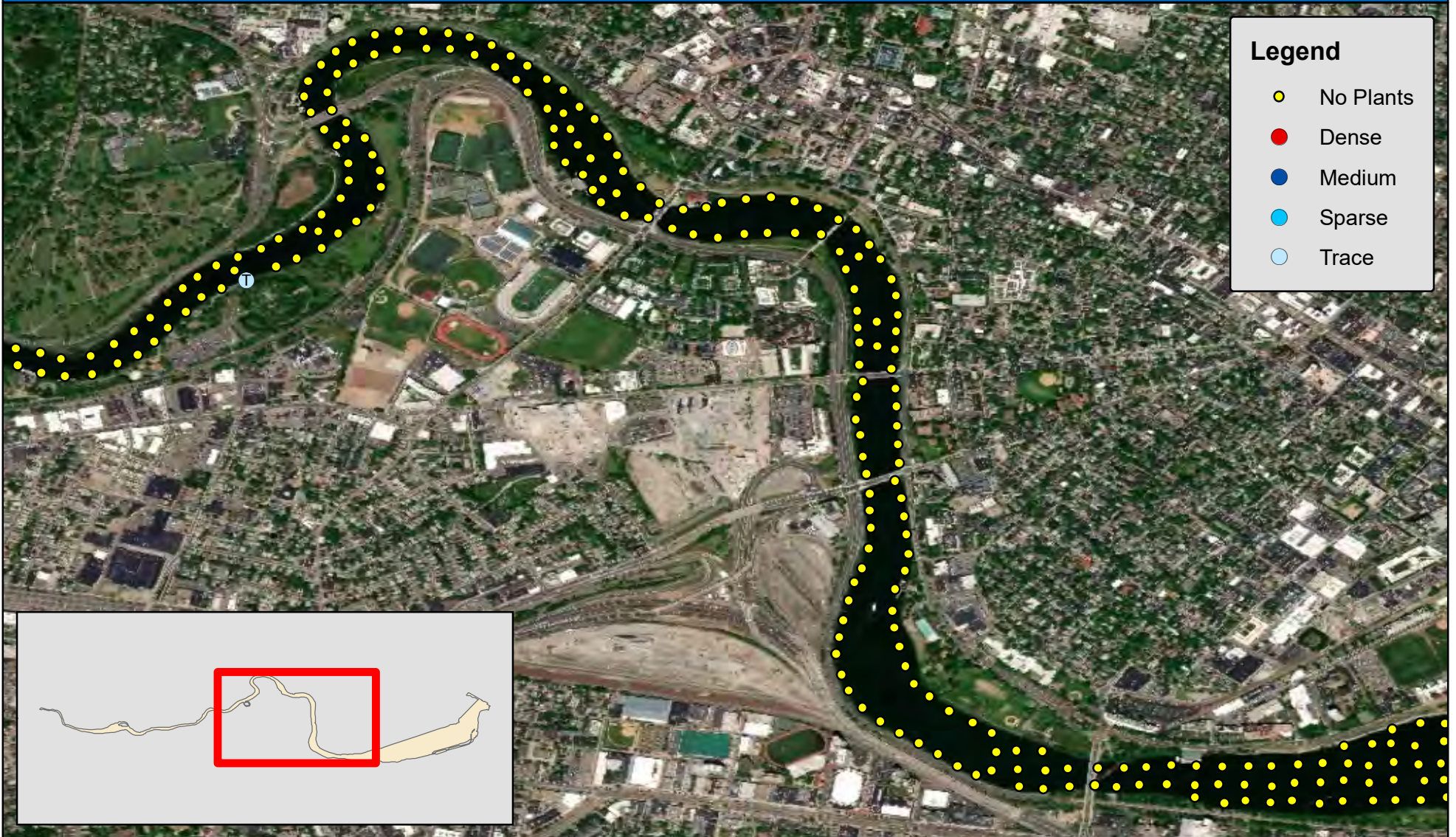
1:19,801

Charles River - Watertown



Map Date: 11/27/2019
Prepared by: BNA
Office: SHREWSBURY, MA

Small Duckweed (*Lemna minor*) Abundance - Brighton/Allston September 9-12, 2019

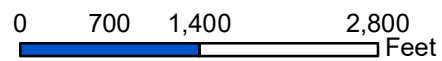


Charles River
Boston, MA



Charles River - Brighton/Allston

1:18,000



Map Date: 11/27/2019
Prepared by: BNA
Office: SHREWSBURY, MA

Small Duckweed (*Lemna minor*) Abundance - Fenway/Kenmore September 9-12, 2019

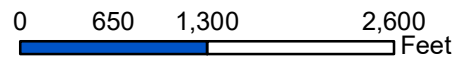


Charles River
Boston, MA



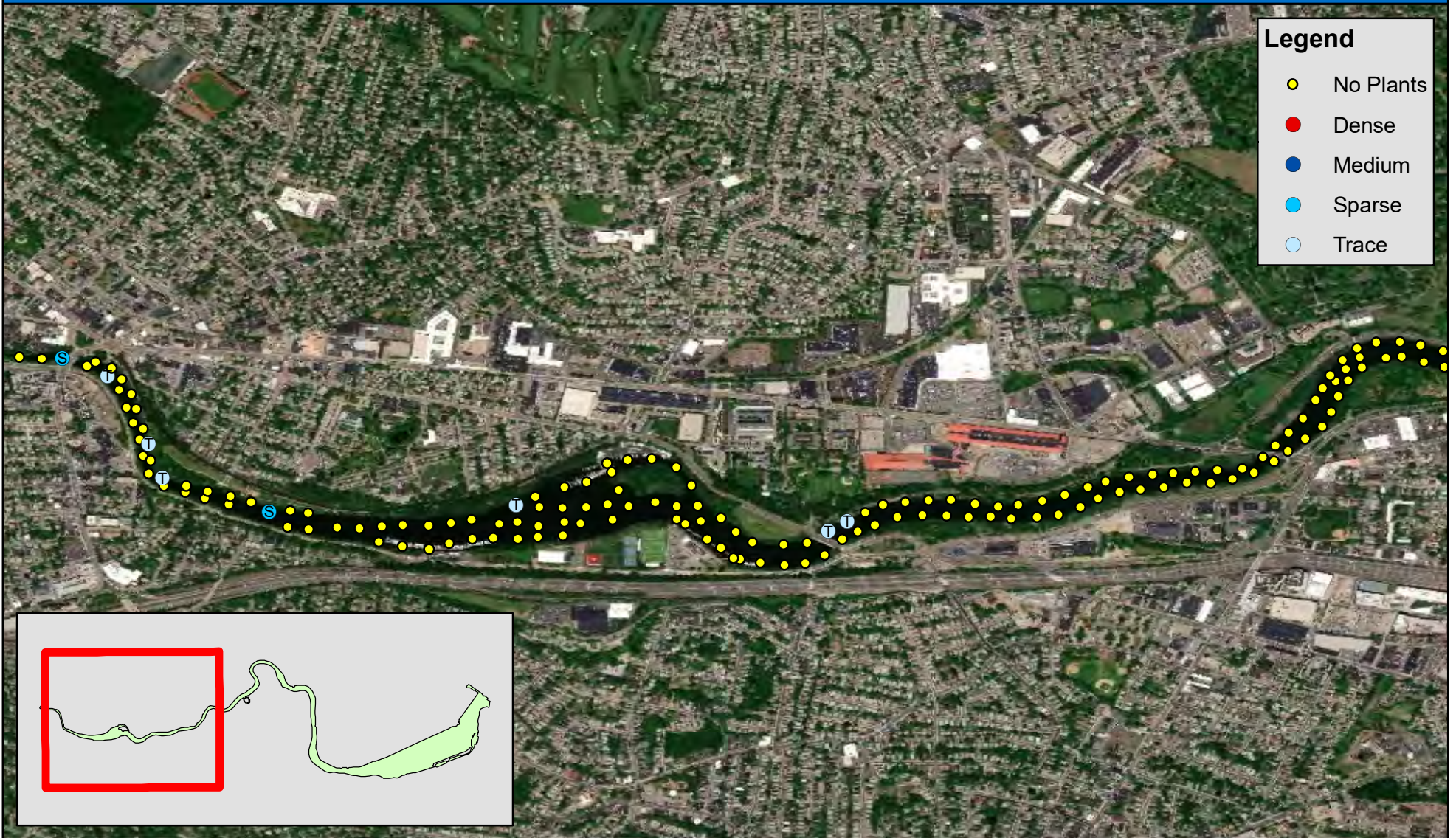
Charles River - Fenway/Kenmore

1:16,000



Map Date: 11/27/2019
Prepared by: BNA
Office: SHREWSBURY, MA

Small Pondweed (*Potamogeton pusillus*) Abundance - Watertown September 9-12, 2019

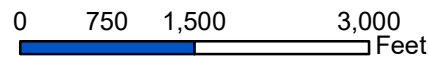


Charles River
Boston, MA



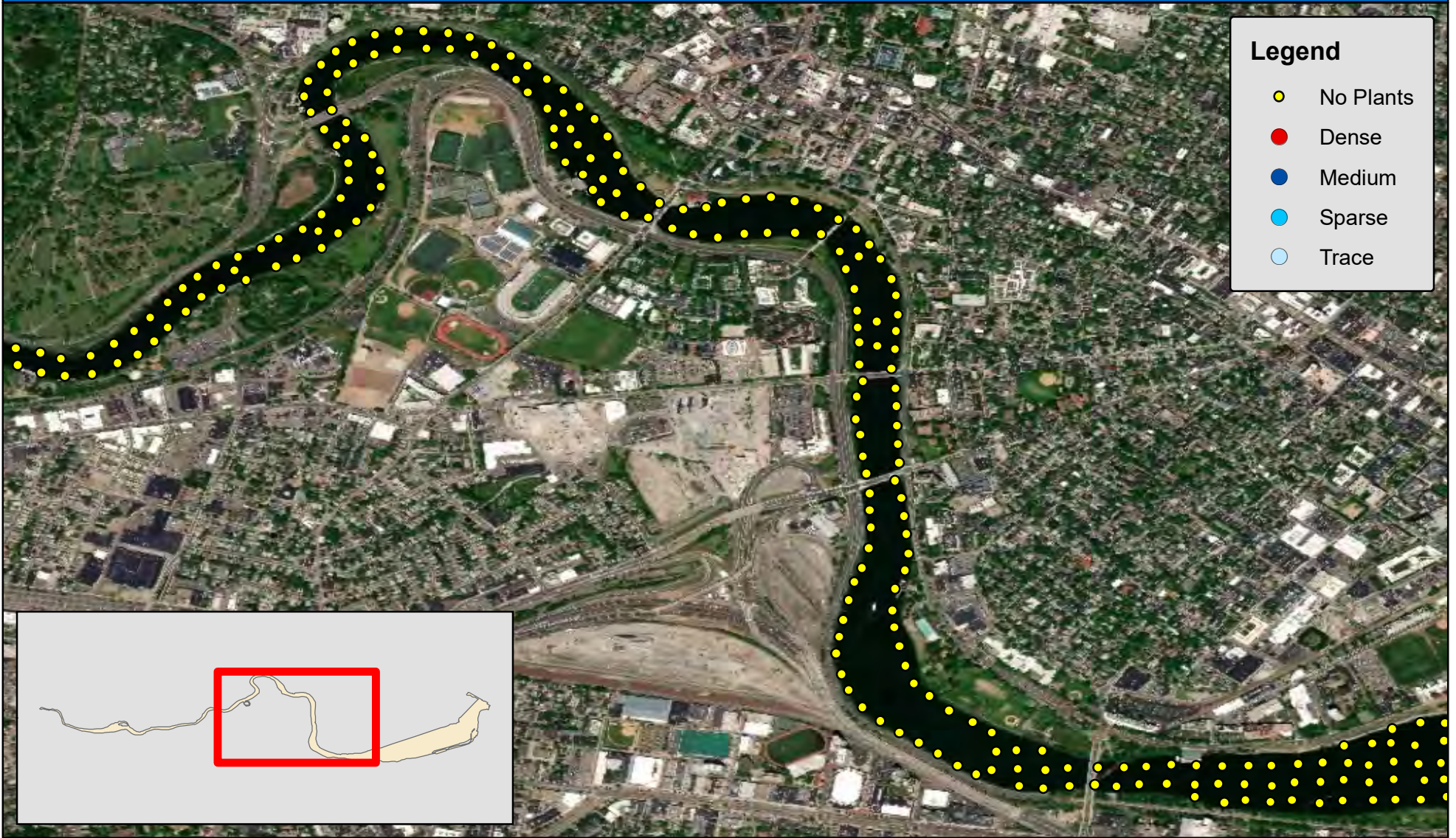
Charles River - Watertown

1:19,801



Map Date: 11/27/2019
Prepared by: BNA
Office: SHREWSBURY, MA

Small Pondweed (*Potamogeton pusillus*) Abundance - Brighton/Allston September 9-12, 2019

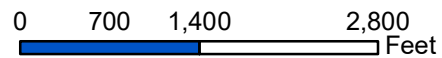


Charles River
Boston, MA



Charles River - Brighton/Allston

1:18,000



Map Date: 11/27/2019
Prepared by: BNA
Office: SHREWSBURY, MA

Small Pondweed (*Potamogeton pusillus*) Abundance - Fenway/Kenmore September 9-12, 2019



Charles River
Boston, MA



Charles River - Fenway/Kenmore

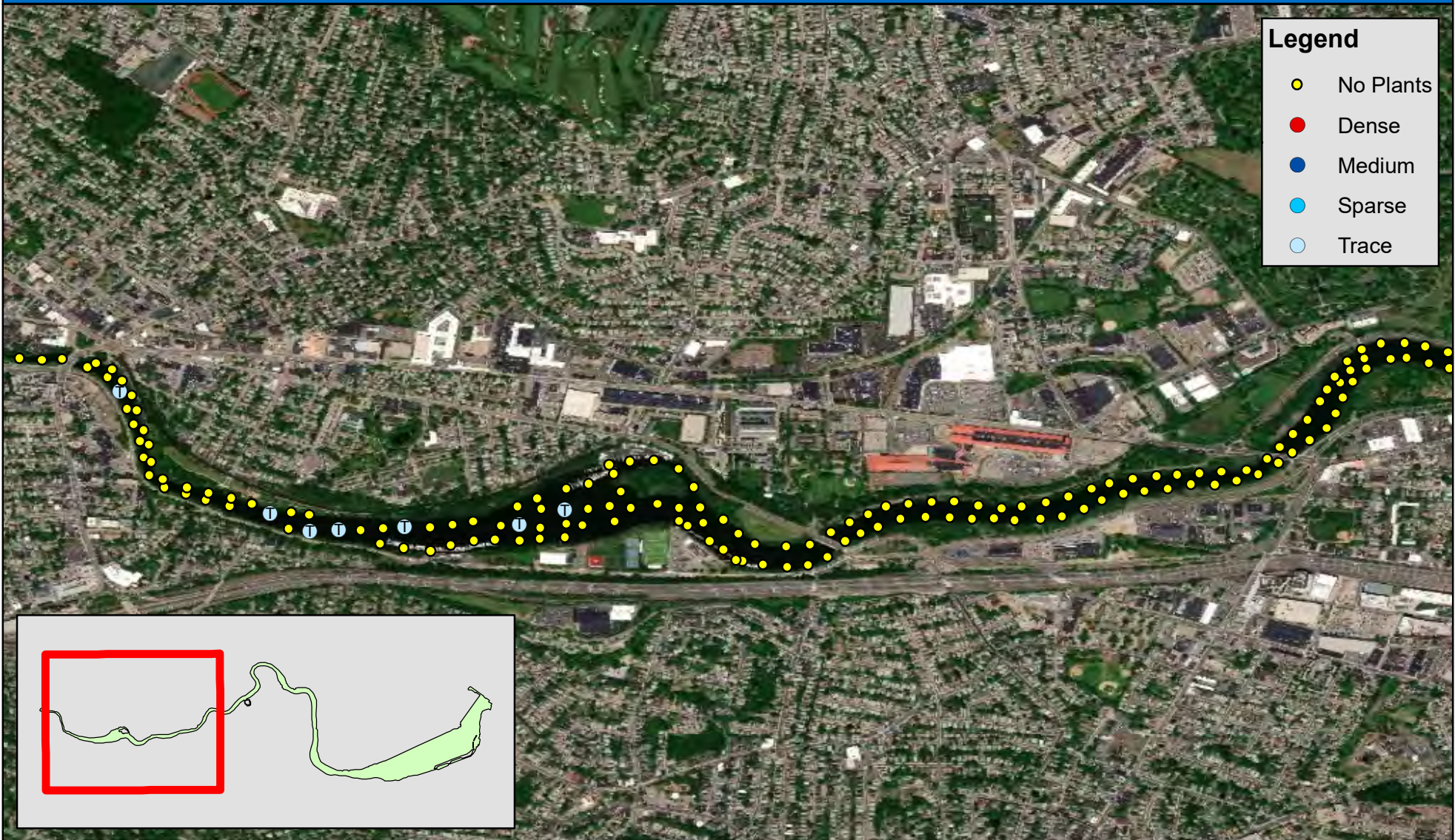
1:16,000

0 650 1,300 2,600
Feet



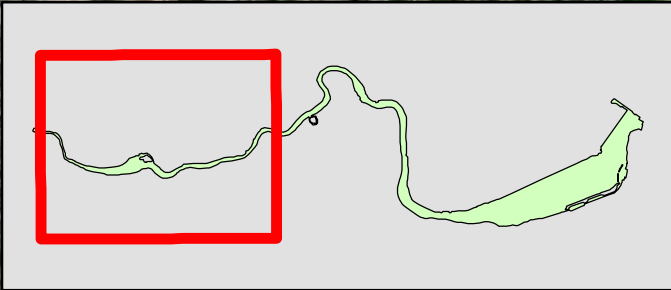
Map Date: 11/27/2019
Prepared by: BNA
Office: SHREWSBURY, MA

Curly-leaf Pondweed (*Potamogeton crispus*) Abundance - Watertown September 9-12, 2019



Legend

- No Plants
- Dense
- Medium
- Sparse
- Trace



Charles River
Boston, MA

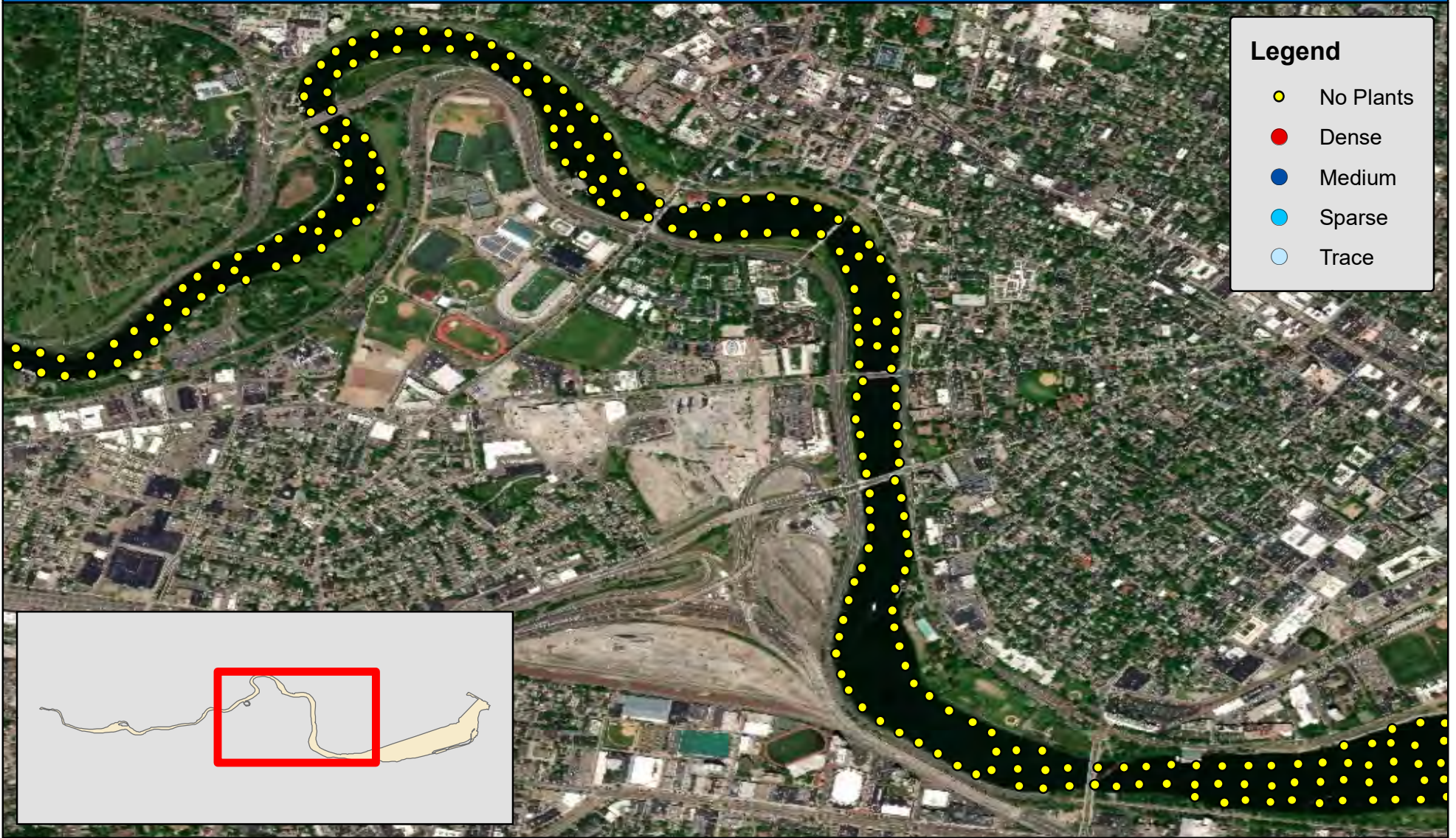
Charles River - Watertown

1:19,801

0 750 1,500 3,000 Feet

Map Date: 11/27/2019
Prepared by: BNA
Office: SHREWSBURY, MA

Curly-leaf Pondweed (*Potamogeton crispus*) Abundance - Brighton/Allston September 9-12, 2019

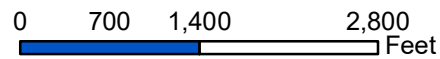


Charles River
Boston, MA



Charles River - Brighton/Allston

1:18,000



Map Date: 11/27/2019
Prepared by: BNA
Office: SHREWSBURY, MA

Curly-leaf Pondweed (*Potamogeton crispus*) Abundance - Fenway/Kenmore September 9-12, 2019

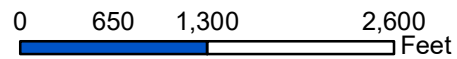


Charles River
Boston, MA



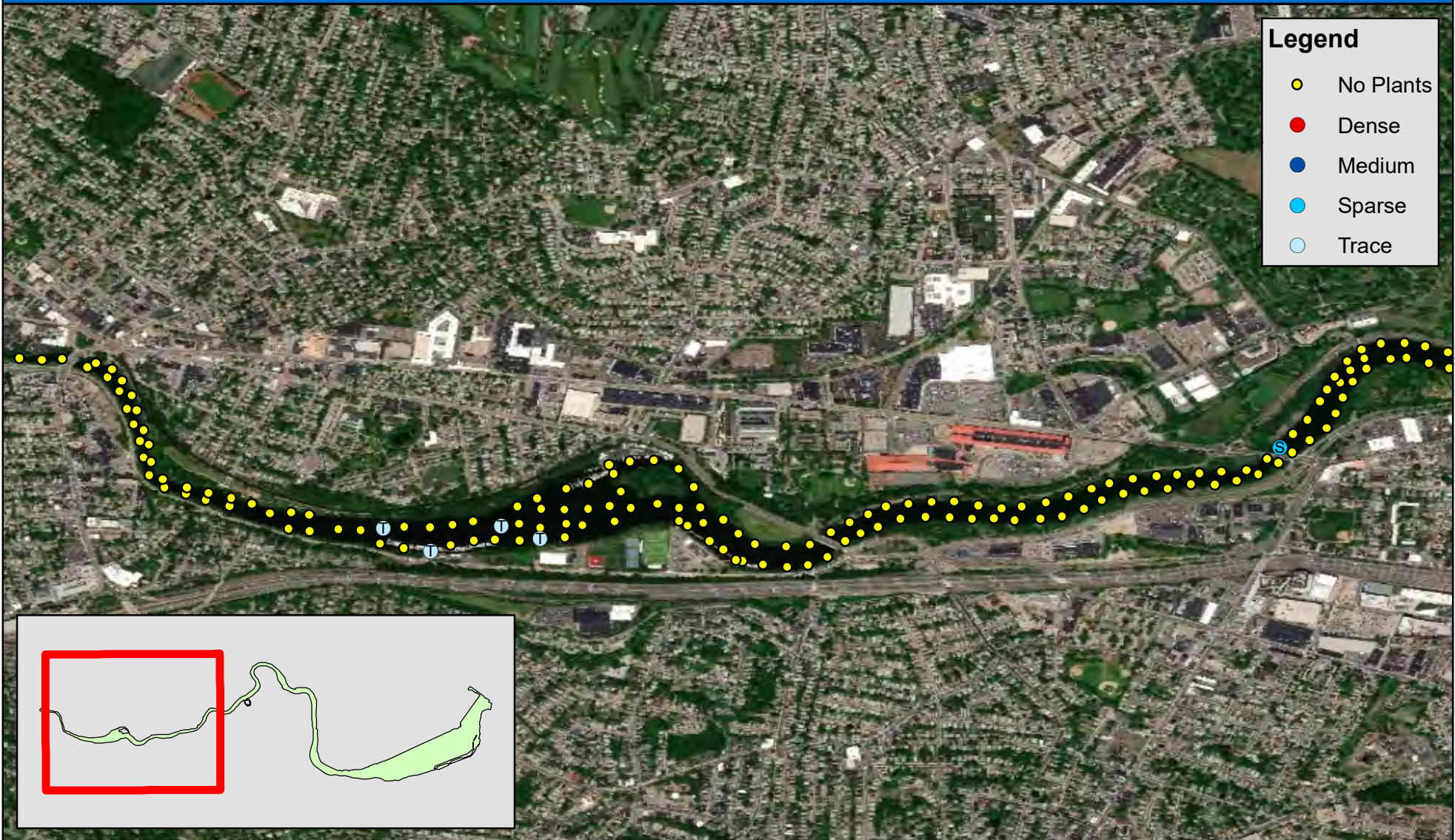
Charles River - Fenway/Kenmore

1:16,000




Map Date: 11/27/2019
Prepared by: BNA
Office: SHREWSBURY, MA

Ribbon-leaf Pondweed (*Potamogeton epihydrus*) Abundance - Watertown September 9-12, 2019




Charles River
Boston, MA




Charles River - Watertown

1:19,801

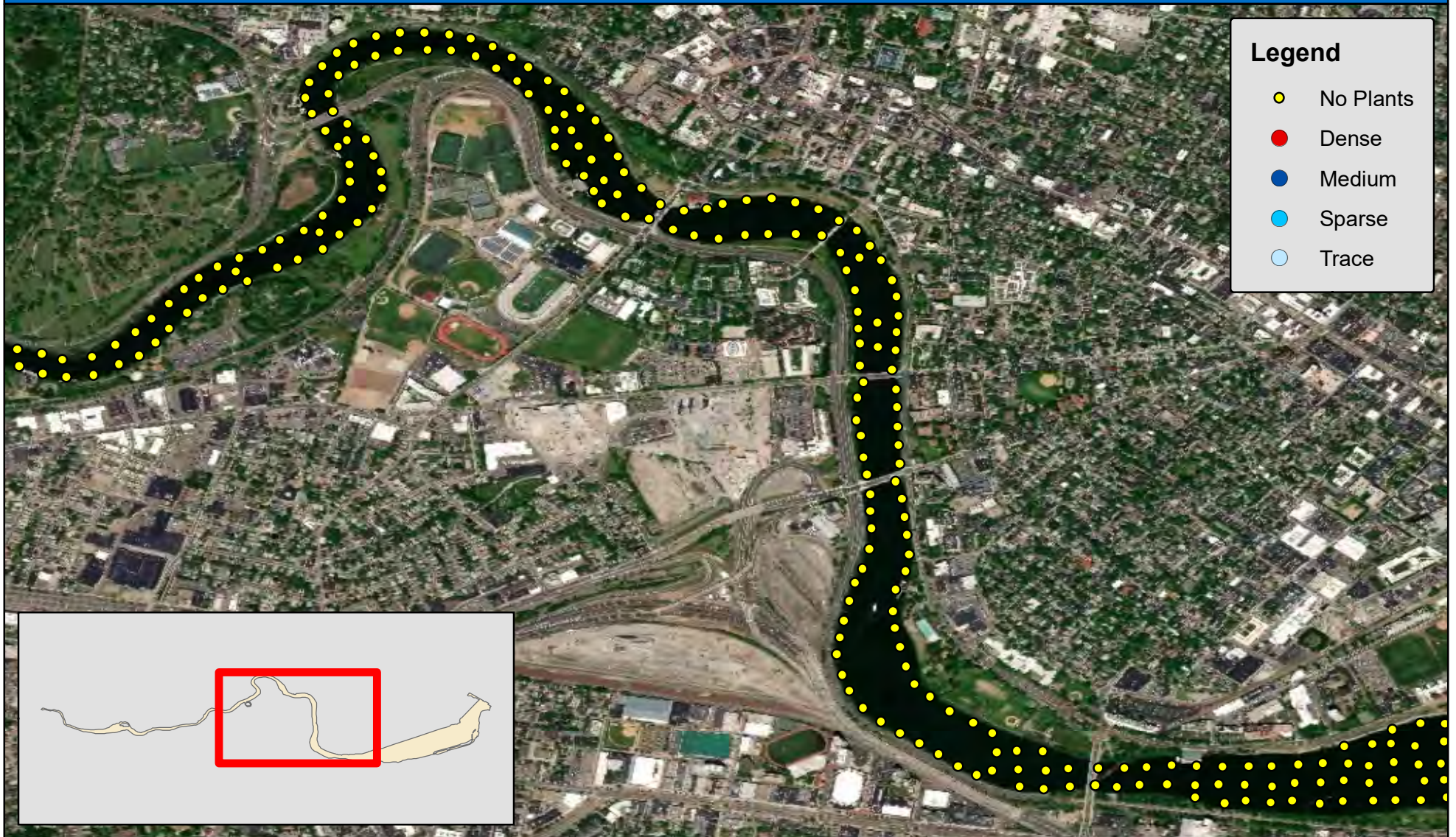


0 750 1,500 3,000 Feet



Map Date: 11/27/2019
Prepared by: BNA
Office: SHREWSBURY, MA

Ribbon-leaf Pondweed (*Potamogeton epihydrus*) Abundance - Brighton/Allston September 9-12, 2019

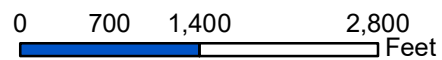


Charles River
Boston, MA



Charles River - Brighton/Allston

1:18,000



Map Date: 11/27/2019
Prepared by: BNA
Office: SHREWSBURY, MA

Ribbon-leaf Pondweed (*Potamogeton epiphydrus*) Abundance - Fenway/Kenmore September 9-12, 2019



Charles River
Boston, MA



Charles River - Fenway/Kenmore

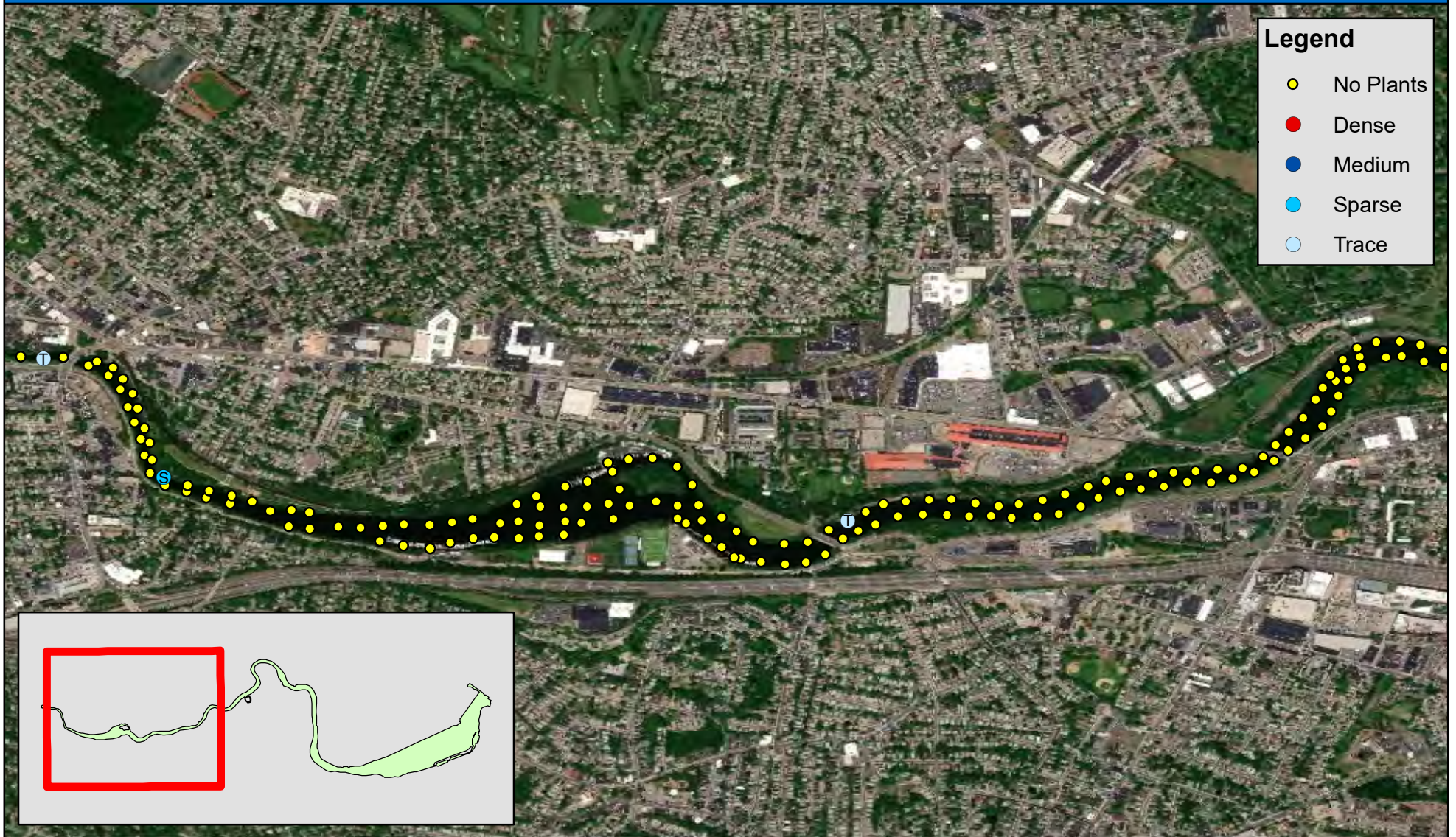
1:16,000

0 650 1,300 2,600
Feet



Map Date: 11/27/2019
Prepared by: BNA
Office: SHREWSBURY, MA

Variable Watermilfoil (*Myriophyllum heterophyllum*) Abundance - Watertown September 9-12, 2019

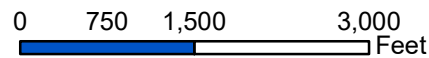


Charles River
Boston, MA



1:19,801

Charles River - Watertown



Map Date: 11/27/2019
Prepared by: BNA
Office: SHREWSBURY, MA

Variable Watermilfoil (*Myriophyllum heterophyllum*) Abundance - Brighton/Allston September 9-12, 2019

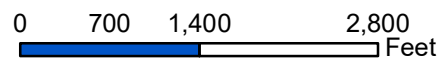


Charles River
Boston, MA



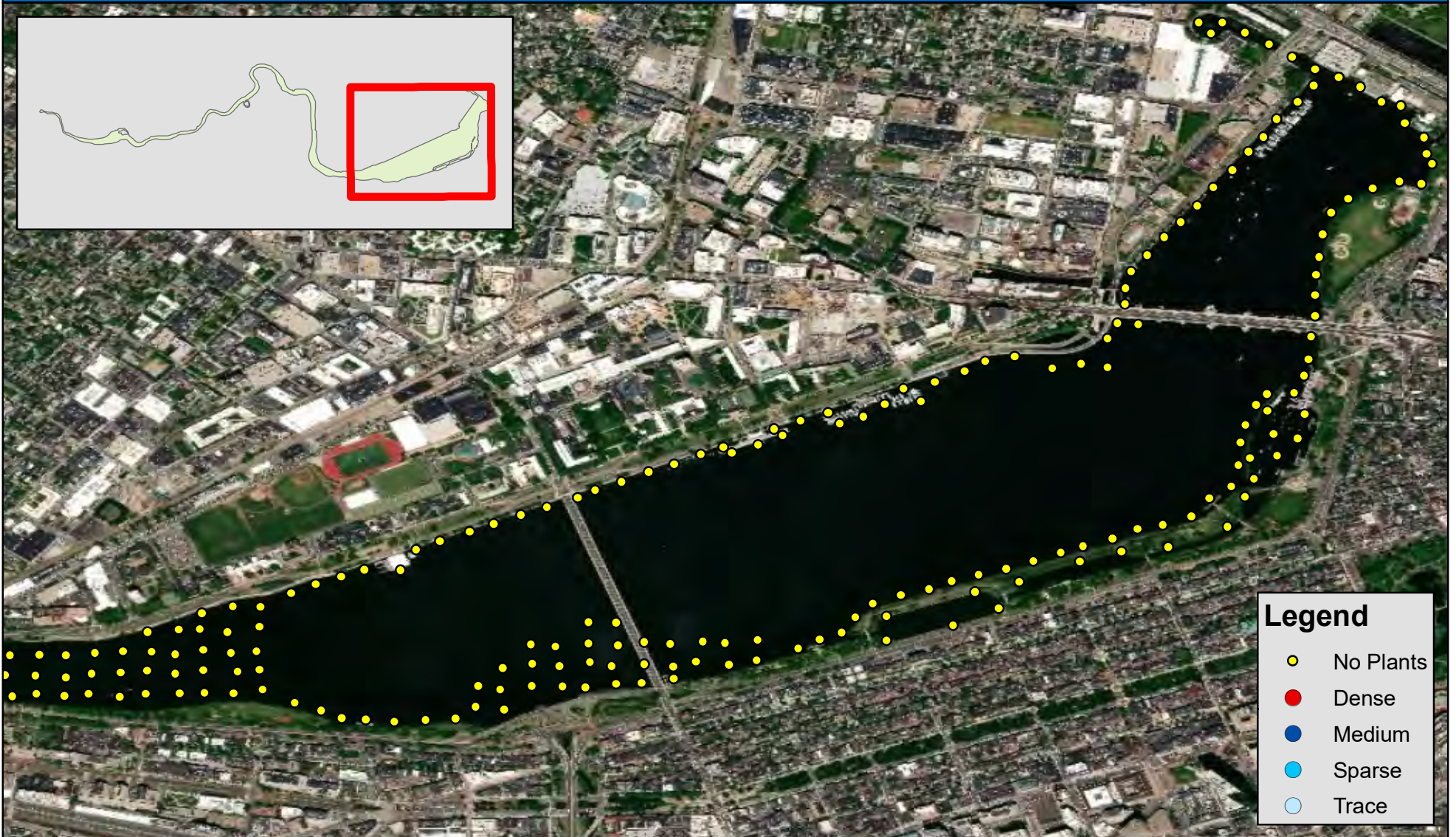
Charles River - Brighton/Allston

1:18,000



Map Date: 11/27/2019
Prepared by: BNA
Office: SHREWSBURY, MA

Variable Watermilfoil (*Myriophyllum heterophyllum*) Abundance - Fenway/Kenmore September 9-12, 2019



Charles River
Boston, MA



Charles River - Fenway/Kenmore

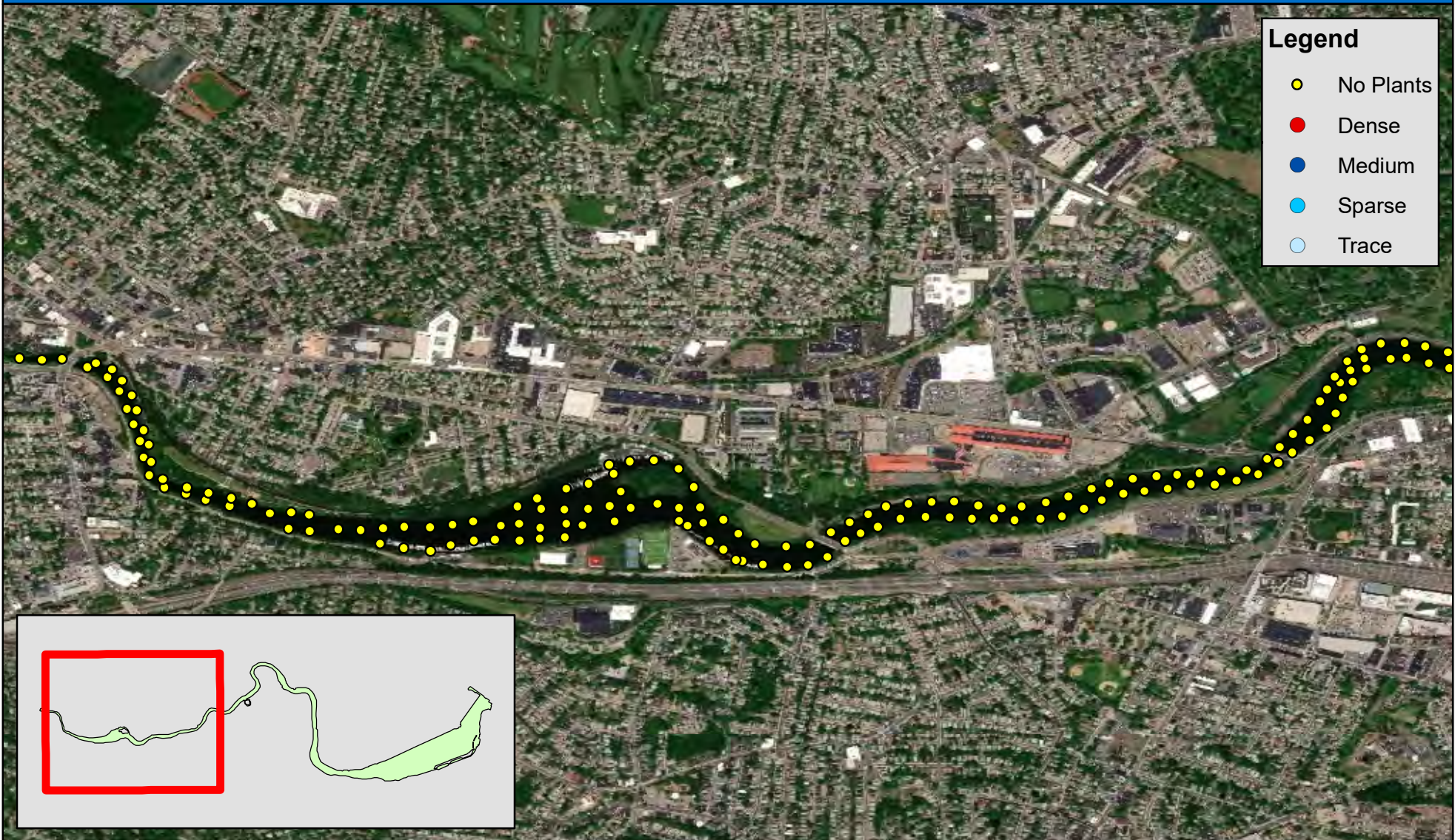
1:16,000

0 650 1,300 2,600
Feet



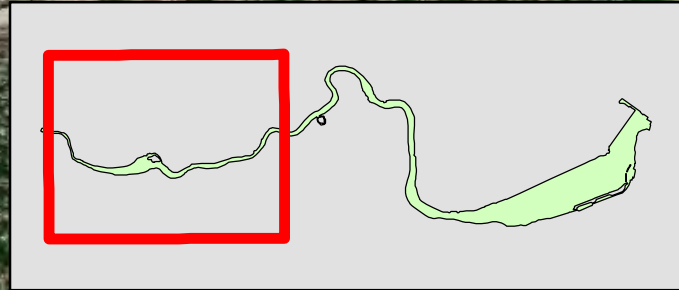
Map Date: 11/27/2019
Prepared by: BNA
Office: SHREWSBURY, MA

Clasping-leaf Pondweed (*Potamogeton perfoliatus*) Abundance - Watertown September 9-12, 2019



Legend

- No Plants
- Dense
- Medium
- Sparse
- Trace



Charles River
Boston, MA

1:19,801

Charles River - Watertown

0 750 1,500 3,000 Feet

N

Map Date: 11/27/2019
Prepared by: BNA
Office: SHREWSBURY, MA

Clasping-leaf Pondweed (*Potamogeton perfoliatus*) Abundance - Brighton/Allston September 9-12, 2019

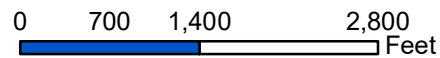


Charles River
Boston, MA



Charles River - Brighton/Allston

1:18,000



Map Date: 11/27/2019
Prepared by: BNA
Office: SHREWSBURY, MA

Clasping-leaf Pondweed (*Potamogeton perfoliatus*) Abundance - Fenway/Kenmore September 9-12, 2019



Charles River
Boston, MA



Charles River - Fenway/Kenmore

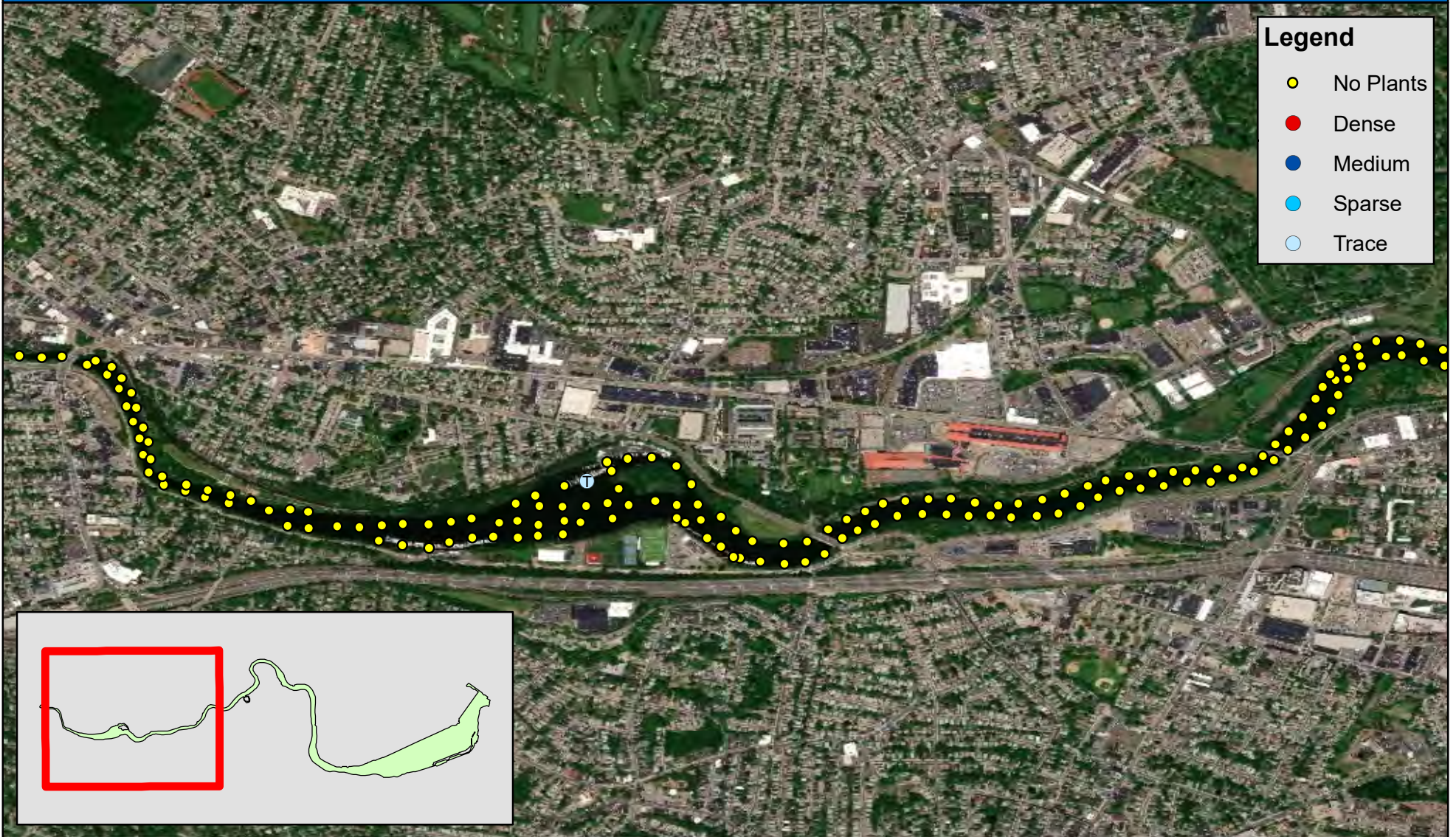
1:16,000

0 650 1,300 2,600
Feet



Map Date: 11/27/2019
Prepared by: BNA
Office: SHREWSBURY, MA

Macroalgae (*Chara/Nitella* sp.) Abundance - Watertown September 9-12, 2019

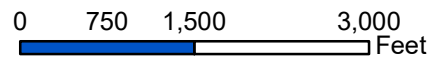


Charles River
Boston, MA



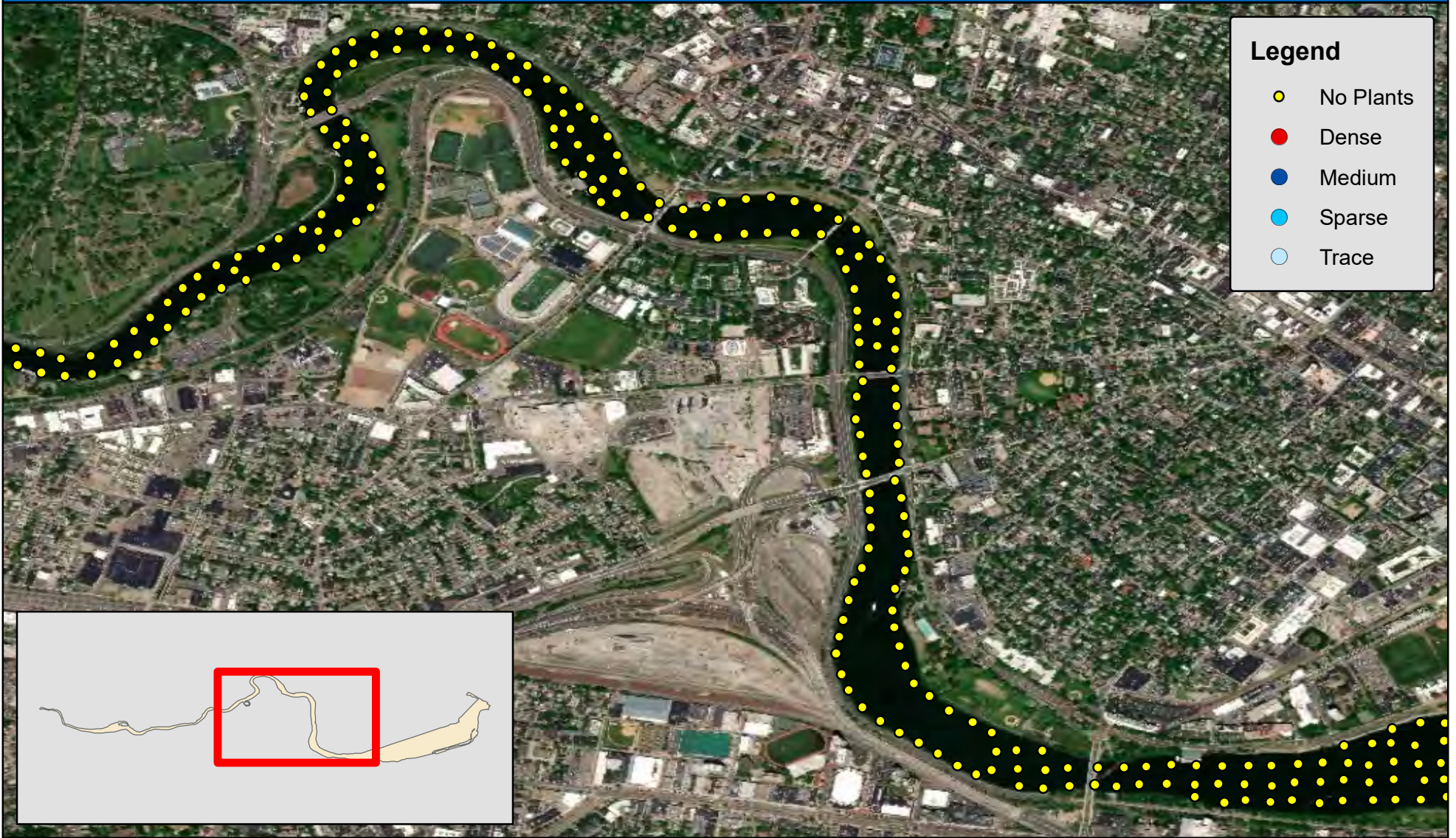
1:19,801

Charles River - Watertown



Map Date: 11/27/2019
Prepared by: BNA
Office: SHREWSBURY, MA

Macroalgae (*Chara/Nitella* sp.) Abundance - Brighton/Allston September 9-12, 2019

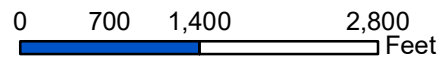


Charles River
Boston, MA



Charles River - Brighton/Allston

1:18,000



Map Date: 11/27/2019
Prepared by: BNA
Office: SHREWSBURY, MA

Macroalgae (*Chara/Nitella* sp.) Abundance - Fenway/Kenmore September 9-12, 2019

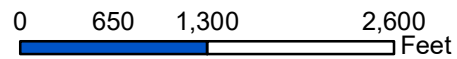


Charles River
Boston, MA



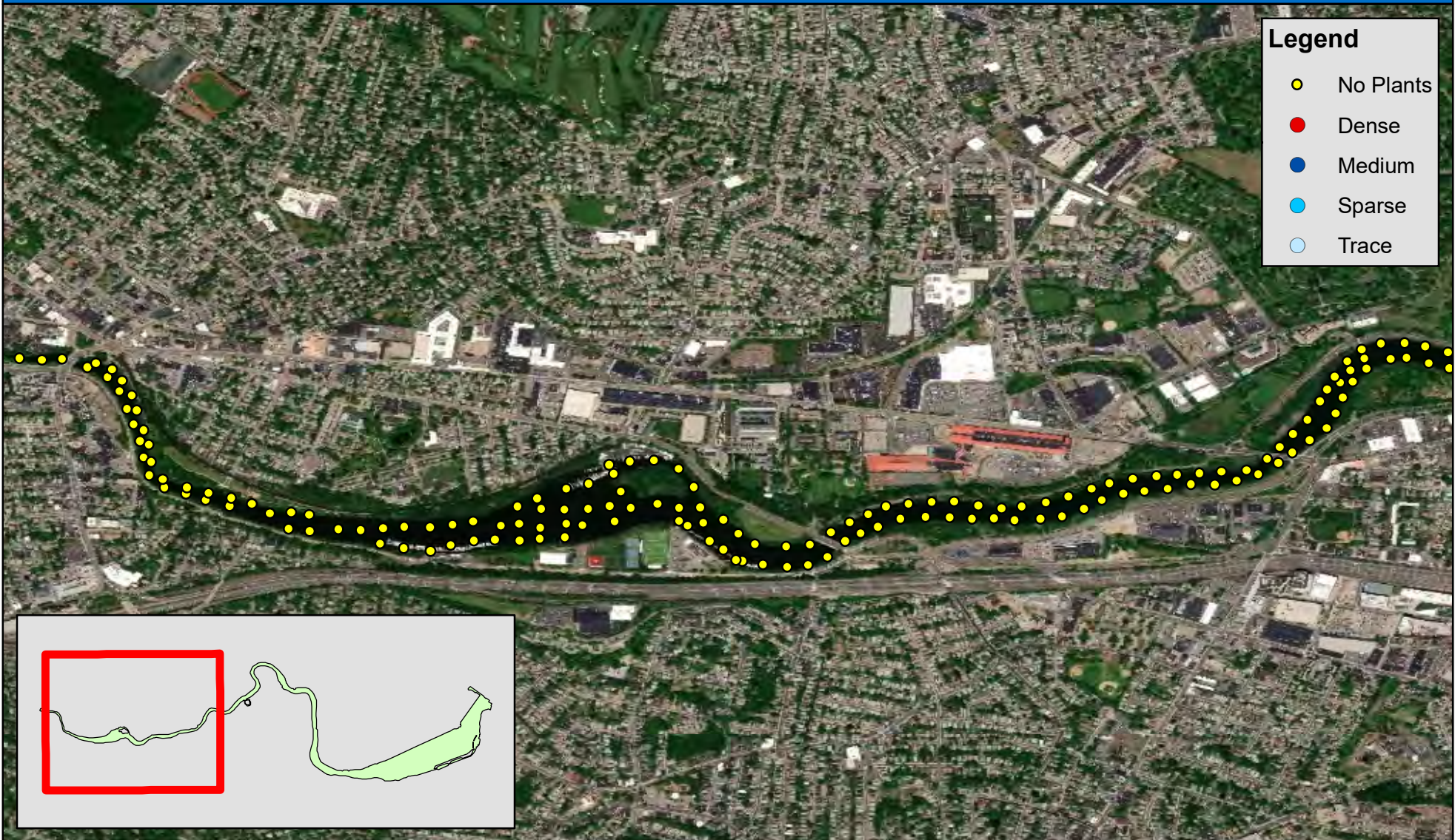
Charles River - Fenway/Kenmore

1:16,000



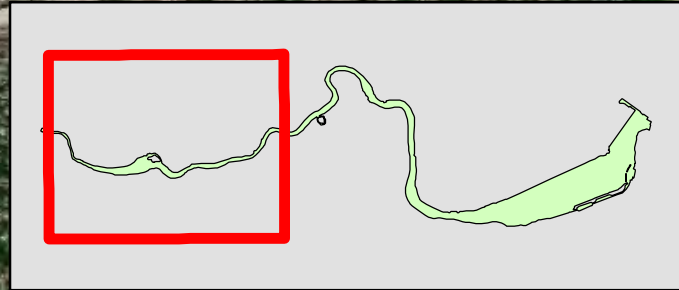
Map Date: 11/27/2019
Prepared by: BNA
Office: SHREWSBURY, MA

Water Starwort (*Callitriche* sp.) Abundance - Watertown September 9-12, 2019



Legend

- No Plants
- Dense
- Medium
- Sparse
- Trace



Charles River
Boston, MA

Charles River - Watertown

1:19,801

0 750 1,500 3,000 Feet

Map Date: 11/27/2019
Prepared by: BNA
Office: SHREWSBURY, MA

Water Starwort (*Callitriche* sp.) Abundance - Brighton/Allston September 9-12, 2019



Charles River
Boston, MA



Charles River - Brighton/Allston

1:18,000

0 700 1,400 2,800
Feet



Map Date: 11/27/2019
Prepared by: BNA
Office: SHREWSBURY, MA

Water Starwort (*Callitriche* sp.) Abundance - Fenway/Kenmore

September 9-12, 2019



Charles River
Boston, MA



Charles River - Fenway/Kenmore

1:16,000

0 650 1,300 2,600
Feet



Map Date: 11/27/2019
Prepared by: BNA
Office: SHREWSBURY, MA

MEMORANDUM

TO: Boston Conservation Commission

FROM: SOLitude Lake Management

DATE: June 23, 2021

SUBJECT: NOI - DCR Charles River Lower Basin Aquatic Management Program
Request for Additional Information

The following requests for additional information (underlined below) were received from the Boston Conservation Agent via email on June 3, 2021. Below please find the additional information requested regarding the Notice of Intent submitted on behalf of the DCR for the proposed Charles River Lower Basin Aquatic Management Program.

1. A copy of the FEMA Firms for the project area.

Attached to this memo please find the FEMA firm maps for the proposed project area within Boston (See Figures 3-4).

2. A copy of the USGS Topographic maps of the project area.

Attached to this memo please find the USGS Topographic map for the proposed project area within Boston (See Figure 1).

3. The narrative was extremely detailed but was missing some information that the Commission will need in the regulatory compliance section. Specifically, we will need the exact provision of the regulations that you are relying on as a limited project and ecological restoration project as well as a discussion of how the work meets that criteria. All of the other information in the NOI will support or contradict that position. Additionally, we will need the performance standards for LUWW listed out and a discussion of how the project meets or does not meet those standards. Furthermore, the Commission will also need a discussion on climate change (how the work will interact with climate change and how climate change will interact with the work - increased precipitation, heat waves, sea level rise, etc.).

This proposed project is being filed as an Ecological Restoration Limited Projects per 310 CMR 10.53(4)(e)(5) "Other Restoration Projects. An Ecological Restoration Project that is not listed in 310 CMR 10.53(4)(e)2. through 4., that will improve the natural capacity of a Resource Area(s) to protect the interests identified in M.G.L. c. 131, § 40, may be permitted as an Ecological Restoration Limited Project provided that the project meets the eligibility criteria set forth in 310 CMR 10.54(4)(a) through (d). Such projects include, but are not limited to, ... **the removal of aquatic nuisance vegetation to retard pond and lake eutrophication, the thinning or planting of vegetation to improve habitat value**".

The various management strategies and techniques that are being included within this Notice of Intent filing are all focused around the management of invasive and non-native aquatic plant species. By managing these plants, their growth (at any density) will improve habitat value to not only fish and other wildlife, but also native



aquatic plant species that otherwise would have been outcompeted for that habitat space. It is anticipated that native aquatic plant species will re-establish themselves in the areas where non-native invasive aquatic plant species will be managed. By reducing the overall amount of aquatic plant biomass, further eutrophication of the Charles River can be mitigated. Yes, native aquatic plant biomass will still be present, especially once re-established, but native aquatic plants typically do not grow at the abundance and densities that invasive aquatic plant species do.

Per 310 CMR 10.53(4)(a) the Issuing Authority may issue an Order of Conditions permitting an Ecological Restoration Project listed in 310 CMR 10.53(4)(e) as an Ecological Restoration Limited Project and impose such conditions as will contribute to the interests identified in M.G.L. c. 131, § 40, provided that:

1. the Issuing Authority determines that the project is an Ecological Restoration Project as defined in 310 CMR 10.04;

Per 310 CMR 10.04 Ecological Restoration Project is defined as:

"a project whose primary purpose is to restore or otherwise improve the natural capacity of a Resource Area(s) to protect and sustain the interests identified in M.G.L. c. 131, § 40, when such interests have been degraded or destroyed by anthropogenic influences. The term Ecological Restoration Project shall not include projects specifically intended to provide mitigation for the alteration of a Resource Area authorized by a Final Order or Variance issued pursuant to 310 CMR 10.00 or a 401 Water Quality Certification issued pursuant to 314 CMR 9.00: 401 Water Quality Certification for Discharge of Dredged or Fill Material, Dredging, and Dredged Material Disposal in Waters of the United States Within the Commonwealth other than projects implemented pursuant to a US Army Corps of Engineers- approved in-lieu fee program."

This project falls under the above reference definition because no construction, dredging or alterations of the existing floodplain and storm damage prevention characteristics of the river are proposed. However, in some instances, abundant and excessive aquatic plant growth can contribute to high water and flooding. Most commonly this occurs in the vicinity of waterbody outlets or water conveyance channels and structures. The unmanaged annual growth and decomposition of abundant plant growth is also known to increase sediment deposition at an accelerated rate. Therefore, the proposed management approaches will increase the capacity of the resource area over the long-term to provide flood protection. Additionally, management of the aquatic plant growth will increase the available carrying capacity within the Charles River as densities of growth can reduce the available open water areas.

Although the source, timing and location is unknown, it is believed that the invasive aquatic plant species within the Charles River Lower Basin, were introduced via anthropogenic influence (i.e. recreational boating). As various invasive aquatic plant species present within the river are capable of reproducing via fragmentation, any recreational or other use of the river (boat or otherwise), that may interact and fragment the plants is capable of further worsening the conditions throughout the Lower Basin.

2. if the project will impact an area located within estimated habitat which is indicated on the most recent Estimated Habitat Map of State-listed Rare Wetlands Wildlife published by the Natural Heritage and Endangered Species Program (Program), the applicant has obtained a preliminary written determination from the Program in accordance with 310 CMR 10.11(2) that the project will not have any adverse long-term and short-term effects on specified habitat sites of Rare Species, or the project will be carried out in



accordance with a habitat management plan that has been approved in writing by the Natural Heritage and Endangered Species Program and submitted with the Notice of Intent;

The proposed project does not propose to impact any area indicated on the most recent Natural Heritage and Endangered Species Program (NHESP) rare and estimated habitat maps (See Attached Figure 2).

- 3. the applicant demonstrates that the project will be carried out in accordance with any time of year restrictions or other conditions recommended by the Division of Marine Fisheries for coastal waters and the Division of Fisheries and Wildlife in accordance with 310 CMR 10.11(3);**

Based on a pre-filing meeting held with DMF staff, we are aware and anticipating a time of year restriction to be imposed that is consistent with their typical restrictions. Our management program has been developed to account for that timing.

- 4. if the project involves the dredging of 100 cubic yards of sediment or more or dredging of any amount in an Outstanding Resource Water, the applicant has applied for or obtained a Water Quality Certification by the Department; and**

The proposed project will not result in any dredging and is not located within an Outstanding Resource Water (See Attached Figure 2).

- 5. the project complies with all applicable provisions of 310 CMR 10.53(1), (2), (7), and (8).**

10.53 (1) is not applicable, the proposed work will not take place in the buffer zone.

10.53 (2) is not applicable, the proposed work area is not subject to a Restriction Order.

10.53 (7) is not applicable, the proposed project does not involve the construction, repair, replacement or expansion of public or private infrastructure.

10.53 (8) is not applicable, the proposed project does not involve a stream crossing.

Land Under Water

There are three general performance standards associated with the Land Under Water Bodies and Waterways (LUW) resource area per 310 CMR 10.56(4). These performance standards have been taken into consideration and are addressed below:

(a) Any proposed work within Land under Water Bodies and Waterways shall not impair the following:

1. The water carrying capacity within the defined channel, which is provided by said land in conjunction with the banks;

No construction, dredging or alterations of the existing floodplain and storm damage prevention characteristics of the river are proposed. However, in some instances, abundant and excessive aquatic plant growth can contribute to high water and flooding. Most commonly this occurs in the vicinity of waterbody outlets or water conveyance channels and structures. The unmanaged annual growth and decomposition of abundant plant growth is also known to increase sediment deposition at an accelerated rate. Therefore, the proposed management approaches will increase the capacity of the resource area over the long-term to provide flood protection. Additionally, management of the aquatic plant growth will increase the available carrying capacity within the Charles River as densities of growth can reduce the available open water areas.



2. Ground and surface water quality;

According to available studies, there is no reason to believe that the groundwater supply will be adversely impacted by the proposed management strategies, specifically the application of the herbicides at the proposed rates to the Lower Basin of the Charles River, when used in accordance with the product labels. Contamination of groundwater by aquatic herbicides is limited by their low rate(s) of application, rapid rate of degradation, and uptake by target plants. SÖLitude's State licensed applicators take all necessary precautions when mixing and disposing/recycling of all chemical containers. Aquatic herbicide treatment at the river will not have any adverse impacts on the public or private water supply, when used in accordance with the project label and conditions of the MA DEP License to Apply Chemicals. Additionally, based on the geographic and topographic location of the Charles River, it would be anticipated that ground and surface water quality would impact the river water and not the opposite.

3. The capacity of said land to provide breeding habitat, escape cover and food for fisheries; and

The Department of Environmental Protection presumes that nonindigenous aquatic plants within lakes ponds are not "significant to the protection of wildlife habitat", either in whole or as a component of a larger plant community. As such, the control or elimination of non-indigenous aquatic hydrophytes within lakes or ponds will not exceed any threshold established at 310 CMR 10.56(4)(a) 4 or 310 CMR 10.60, providing that work is designed and carried out using the best practical measures (BMPs). By controlling invasive species growth within the Lower Basin, it is anticipated that native aquatic plant species will re-establish into the available space left by the invasives once they are managed. Native aquatic plant species will provide high quality breeding habitat, escape cover and food for fisheries.

4. The capacity of said land to provide important wildlife habitat functions. A project or projects on a single lot, for which Notice(s) of intent is filed on or after November 1, 1987, that (cumulatively) alter(s) up to 10% or 5,000 square feet (whichever is less) of land in this resource area found to be significant to the protection of wildlife habitat, shall not be deemed to impair its capacity to provide important wildlife habitat functions. Additional alterations beyond the above threshold may be permitted if they will have no adverse effects on wildlife habitat, as determined by procedures established under 310 CMR 10.60.

This project proposes to impact 30,693,318 SF of area within Land Under Waterways (LUW). This project is being submitted as an Ecological Restoration Limited Project per 310 CMR 10.53(4)(e)(5). As set forth in 310 CMR 10.12(3), a person submitting a Notice of Intent for an Ecological Restoration Limited Project in accordance with 310 CMR 10.12(1) and (2) is exempt from the requirement to perform a wildlife habitat evaluation in accordance with the requirements of 310 CMR 10.60. In general, excessive and abundant plant growth, especially non-native plants, provides poor wildlife habitat for fish and other wildlife. The proposed management plan is expected to help prevent further degradation of the waterbody through excessive weed growth and improve the wildlife habitat value of the pond in the long-term.

5. Work on a stream crossing shall be presumed to meet the performance standard set forth in 310 CMR 10.56(4)(a) provided the work is performed in compliance with the Massachusetts Stream Crossing Standards by consisting of a span or embedded culvert in which, at a minimum, the bottom of a span structure or the upper surface of an embedded culvert is above the elevation of the top of the bank, and the structure spans the channel width by a minimum of 1.2 times the bankfull width. This presumption is rebuttable and may be overcome by the submittal of credible evidence from a competent source. Notwithstanding the requirements of 310 CMR 10.56(4)(a)4., the impact on Land under Water Bodies and Waterways caused by the installation of a stream crossing is exempt from the requirement to perform a habitat evaluation in accordance with the procedures established under 310 CMR 10.60.

Not applicable. No work on a stream crossing is proposed.



(b) Notwithstanding the provisions of 310 CMR 10.56(4)(a), the issuing authority may issue an Order in accordance with M.G.L. c. 131, § 40 to maintain or improve boat channels within Land under Water Bodies and Waterways when said work is designed and carried out using the best practical measures so as to minimize adverse effects such as the suspension or transport of pollutants, increases in turbidity, the smothering of bottom organisms, the accumulation of pollutants by organisms or the destruction of fisheries habitat or nutrient source areas.

No degradation of water quality or increased pollution or turbidity is expected by the proposed management approaches. The proposed herbicides are relatively slow acting in controlling the nuisance vegetation. This results in a slow release of nutrients from the decaying plants, reducing the potential for increases in nutrients that can cause algae blooms. Removal of the excessive growth of aquatic vegetation will contribute to improved water circulation and a reduction in the potential for anoxic conditions. The post-management decrease in plant biomass will help to decrease the rate of eutrophication currently caused by the decomposing of excessive plant material. Additionally, as previously mentioned, invasive or non-native aquatic plant growth does not provide suitable fisheries habitat, but the currently infested areas are anticipated to be re-established by native aquatic plant species which will provide the appropriate habitat needed. The elimination or reduction in population of non-indigenous aquatic plants within lakes or ponds may promote an increase in indigenous plant and animal diversity and/or edge effect habitat. This change is likely to improve wildlife habitat and serve as restoration per 310 CMR 10.60.

(c) Notwithstanding the provisions of 310 CMR 10.56(4)(a) or (b), no project may be permitted which will have any adverse effect on specified habitat sites of rare vertebrate or invertebrate species, as identified by procedures established under 310 CMR 10.59.

The proposed project will not result in impacts to any area indicated on the most recent Natural Heritage and Endangered Species Program (NHESP) rare and estimated habitat maps (See Attached Figure 2). A formal review by NHESP is not required.

City of Boston – Climate Change

Per the City of Boston Wetlands Ordinance the Impacts of Climate Change “Include without limitation: extreme heat; the timing, frequency, intensity, and amount of precipitation, storm surges, and rising water levels; increased intensity or frequency of storm events or extreme weather events; and frequency, intensity, and duration of droughts.” In accordance with the City of Boston Wetlands Ordinance consideration of the effect that projected sea level rise, changes in storm intensity and frequency, and other consequences of climate change may have on the resource areas and proposed activities has been taken into consideration and is outlined below.

Climate change has the potential to create significant adverse effects in the Charles River Reservation Basin, which could have major implications for DCR's management strategies. A flood control structure, the New Boston Dam, provides a level of protection against sea level rise and coastal surge along the Charles River Basin. Unless the dam is flanked or overtopped by extreme conditions in the Boston Harbor, sea level rise and coastal surge are not expected to be an immediate threat along the river. Warmer temperatures and changes in precipitation patterns could result in changes to vegetation composition within the river. Invasive species can often take advantage of vulnerable vegetation communities and outcompete native species. It is possible that some of these invasive species may be better adapted to climate change. DCR is seeking to manage population of existing aquatic invasive species to prevent them from causing harm to the ecosystem.

As sea level is projected to rise, with changes in storm intensity and frequency, along with other consequences of climate change, the resource area that is the Lower Basin will only continue to expand as the water rises.

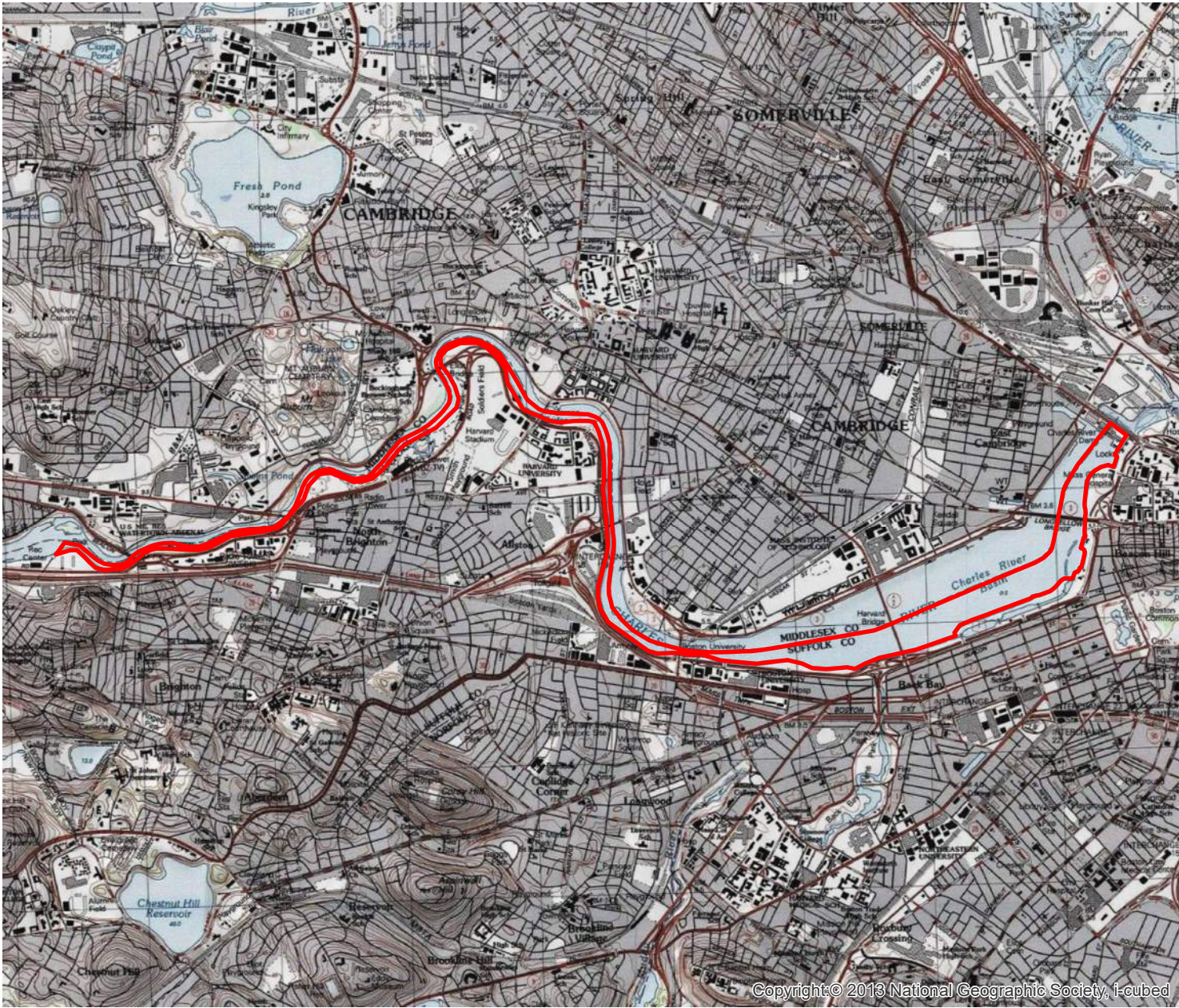
Competitively Sensitive & Proprietary Materials – The information contained herein is the intellectual property of SŌLitide Lake Management. Recipient may not disclose to any outside party any proprietary information, processes, or pricing contained in this document or any of its attachments without the prior written consent of SŌLitide Lake Management. This document is provided to the recipient in good faith and it shall be the responsibility of the recipient to keep the information contained herein confidential.



Unfortunately, this also means that the potential habitat for aquatic invasive species growth will expand and have a greater potential to spread within the Lower Basin and/or elsewhere if transported away. Even if climate change consequences were to increase the flow of the river, the invasive growth would still exist as other rivers throughout the northeast with greater flow rates than the Charles are also plagued by invasive aquatic plant growth.

4. The Commission will also be looking for an actual stamped plan set detailing the known locations of the invasive species (by species) that will be treated with the understanding that other areas may require treatment and would be noted in the pre/post management surveys, etc.

Attached to this memo please find a stamped set of plans indicating the locations of invasive species by species.



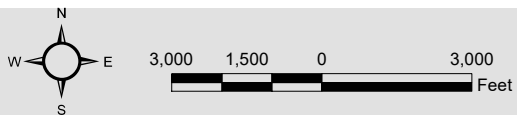
Legend

 Boston Limit of Work

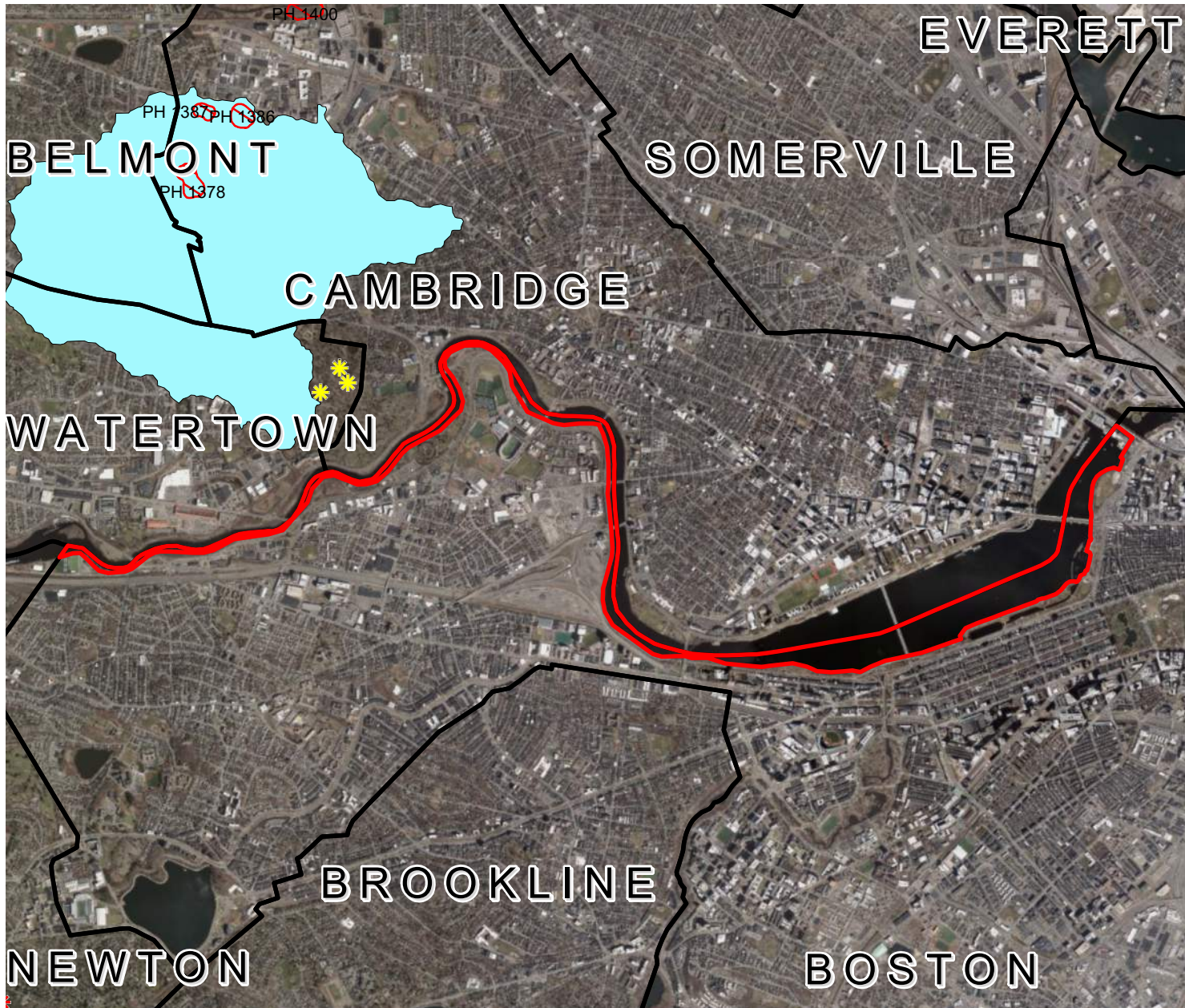
FIGURE 1

Charles River Lower Basin
Aquatic Management Program
Boston, MA

USGS Topographic Map



Data Source: Office of Geographic and Environmental Information (MassGIS),
Commonwealth of Massachusetts Executive Office of Environmental Affairs



Legend











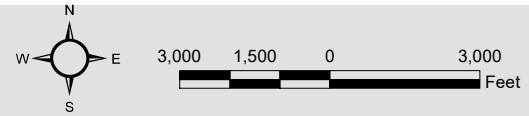
-  Boston Limit of Work
-  MA Towns
- ACECs**
-  ACECs
- NHESP Estimated Habitats**
-  NHESP Estimated Habitats of Rare Wildlife
-  NHESP Priority Habitats of Rare Species
-  NHESP Certified Vernal Pools
-  NHESP Potential Vernal Pools
- Outstanding Resource Waters**
-  Public Water Supply Contributor
-  ORW for ACEC
-  ORW for both Water Supply and Other

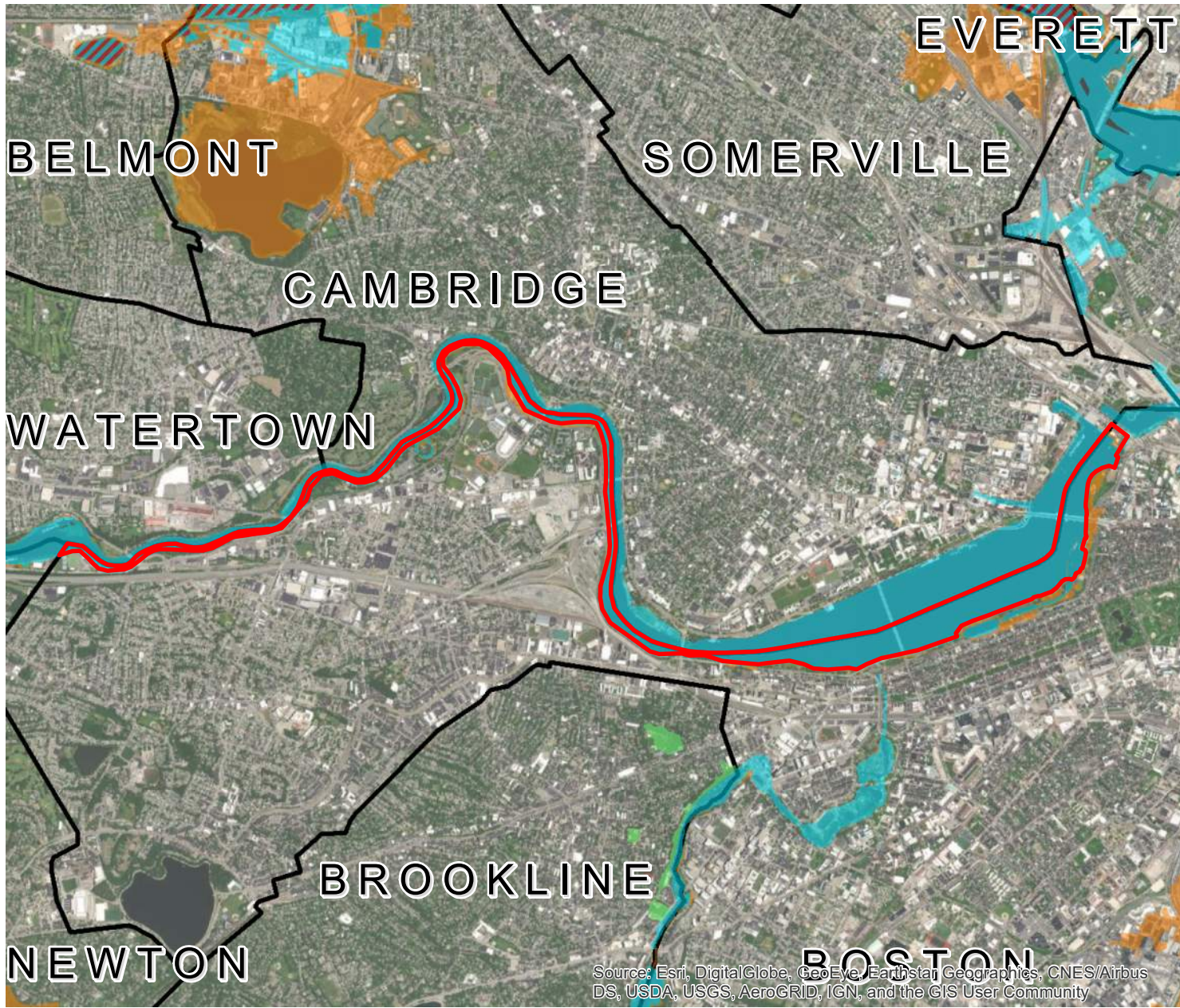
FIGURE 2

Charles River Lower Basin
Aquatic Management Program
Boston, MA

Environmental Resources Map



Data Source: Office of Geographic and Environmental Information (MassGIS), Commonwealth of Massachusetts Executive Office of Environmental Affairs



Source: Esri, DigitalGlobe, GeoEye, Earthstar Geographics, CNES/Airbus DS, USDA, USGS, AeroGRID, IGN, and the GIS User Community

Legend













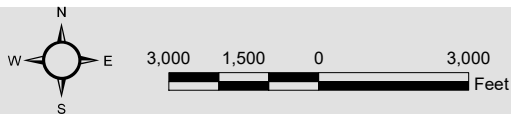
-  Boston Limit of Work
- FEMA National Flood Hazard Layer**
- Flood Zone Designations**
-  A: 1% Annual Chance of Flooding, no BFE
-  AE: 1% Annual Chance of Flooding, with BFE
-  AE: Regulatory Floodway
-  AH: 1% Annual Chance of 1-3ft Ponding, with BFE
-  AO: 1% Annual Chance of 1-3ft Sheet Flow Flooding, with Depth
-  VE: High Risk Coastal Area
-  D: Possible But Undetermined Hazard
-  X: 0.2% Annual Chance of Flooding
-  X: Reduced Flood Risk due to Levee
-  Area Not Included
-  Area with no DFIRM - Paper FIRMs in Effect

FIGURE 3

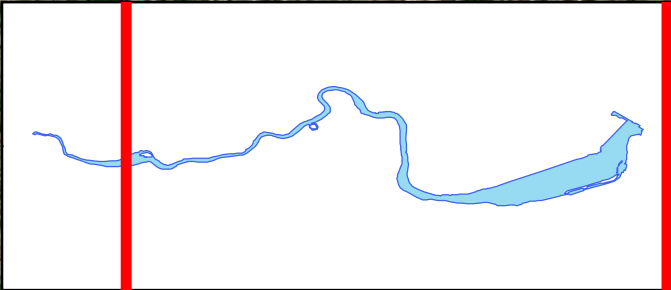
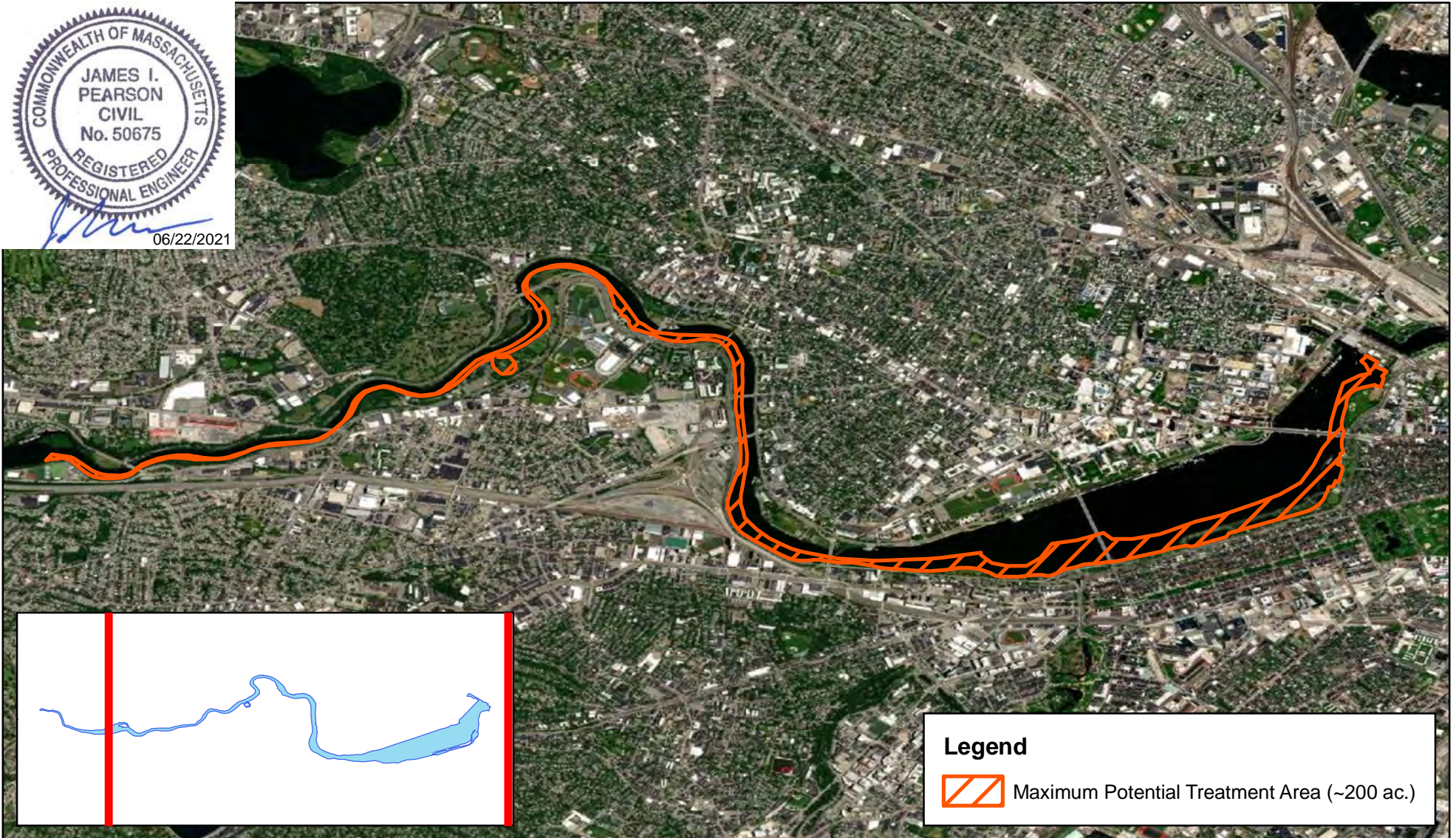

Charles River Lower Basin
Aquatic Management Program
Boston, MA

MassGIS FEMA
Overview Map




Data Source: Office of Geographic and Environmental Information (MassGIS),
Commonwealth of Massachusetts Executive Office of Environmental Affairs


Charles River - Maximum Potential Treatment Area



Legend

 Maximum Potential Treatment Area (~200 ac.)

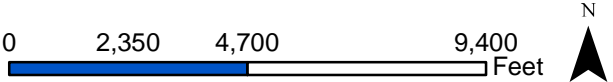
Charles River
Newton, Watertown,
Cambridge, & Boston, MA
Middlesex & Suffolk
Counties



Charles River - Lower Basin


1:45,388

0 2,350 4,700 9,400 Feet



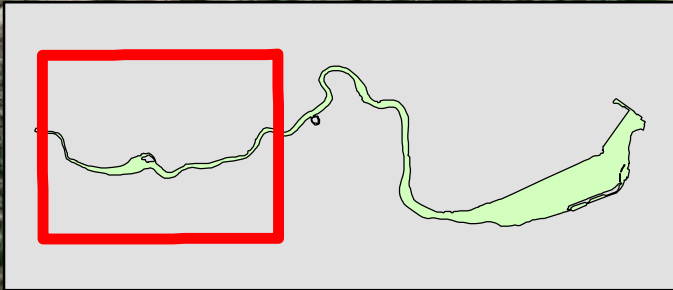
Map Date: 06/23/21
Prepared by: KMS
Office: SHREWSBURY, MA

Survey Points - Watertown September 9-12, 2019



Legend

- No Plants
- Dense
- Medium
- Sparse
- Trace

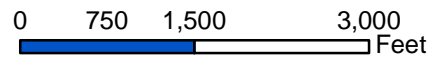


Charles River
Boston, MA




Charles River - Watertown

1:19,801



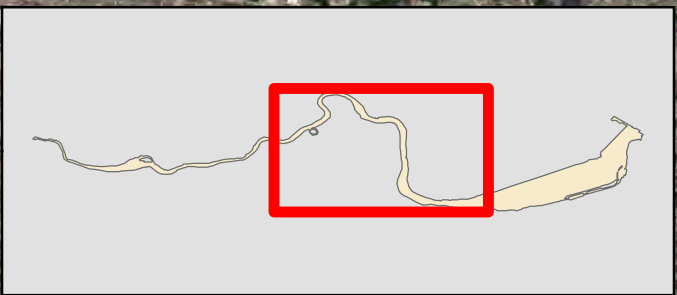
Map Date: 11/27/2019
Prepared by: BNA
Office: SHREWSBURY, MA

Survey Points - Brighton/Allston September 9-12, 2019



Legend

- No Plants
- Dense
- Medium
- Sparse
- Trace



Charles River
Boston, MA

Charles River - Brighton/Allston

0 700 1,400 2,800
Feet

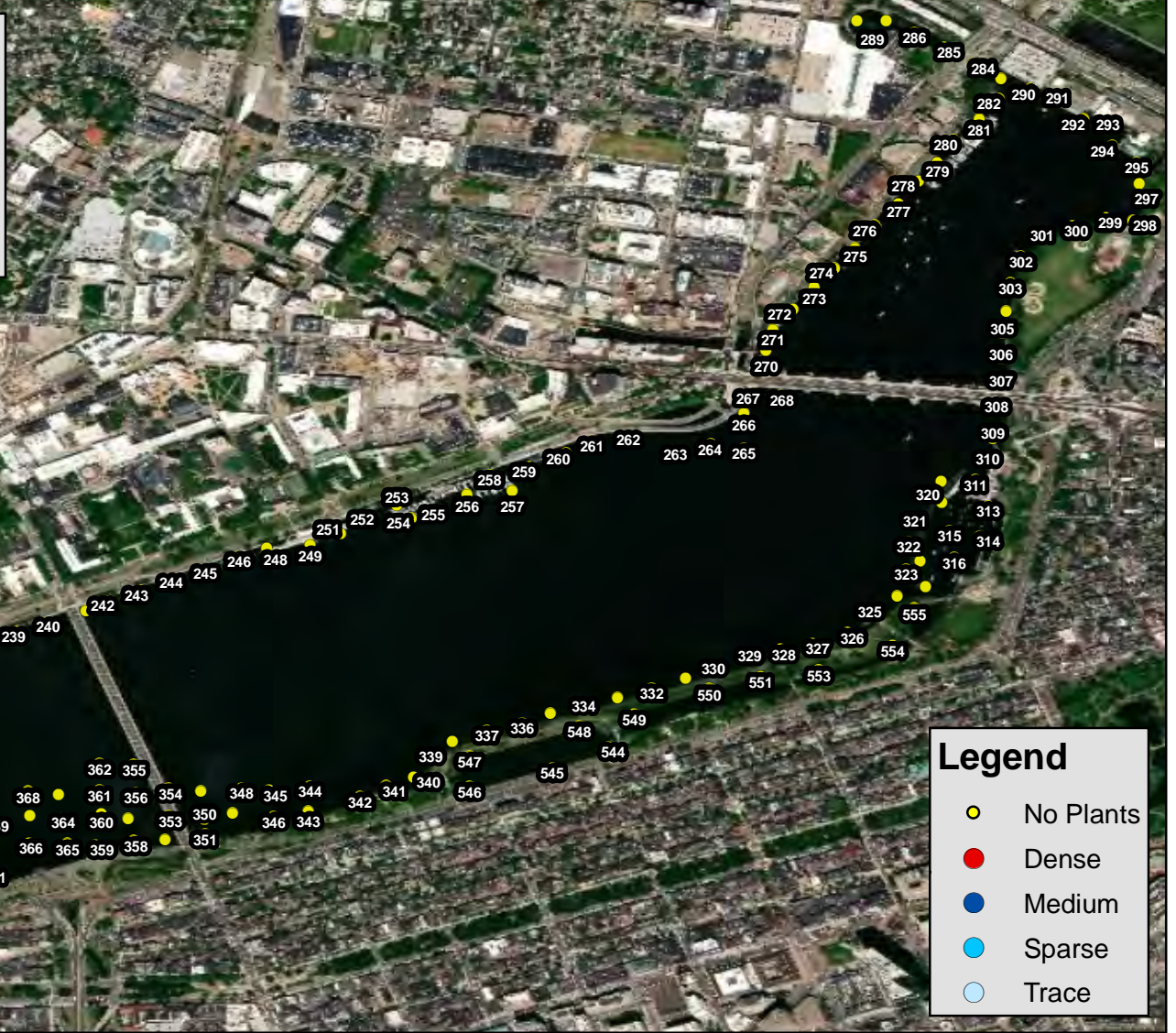
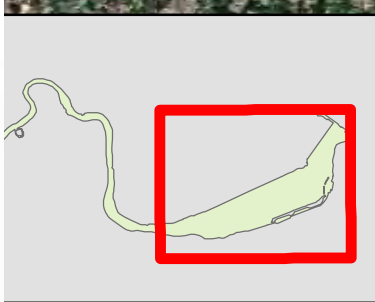

1:18,000

N

Map Date: 11/27/2019
Prepared by: BNA
Office: SHREWSBURY, MA

Survey Points - Fenway/Kenmore

September 9-12, 2019



Legend

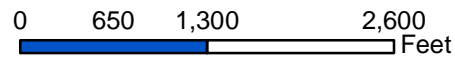
- No Plants
- Dense
- Medium
- Sparse
- Trace

Charles River
Boston, MA



Charles River - Fenway/Kenmore

1:16,000



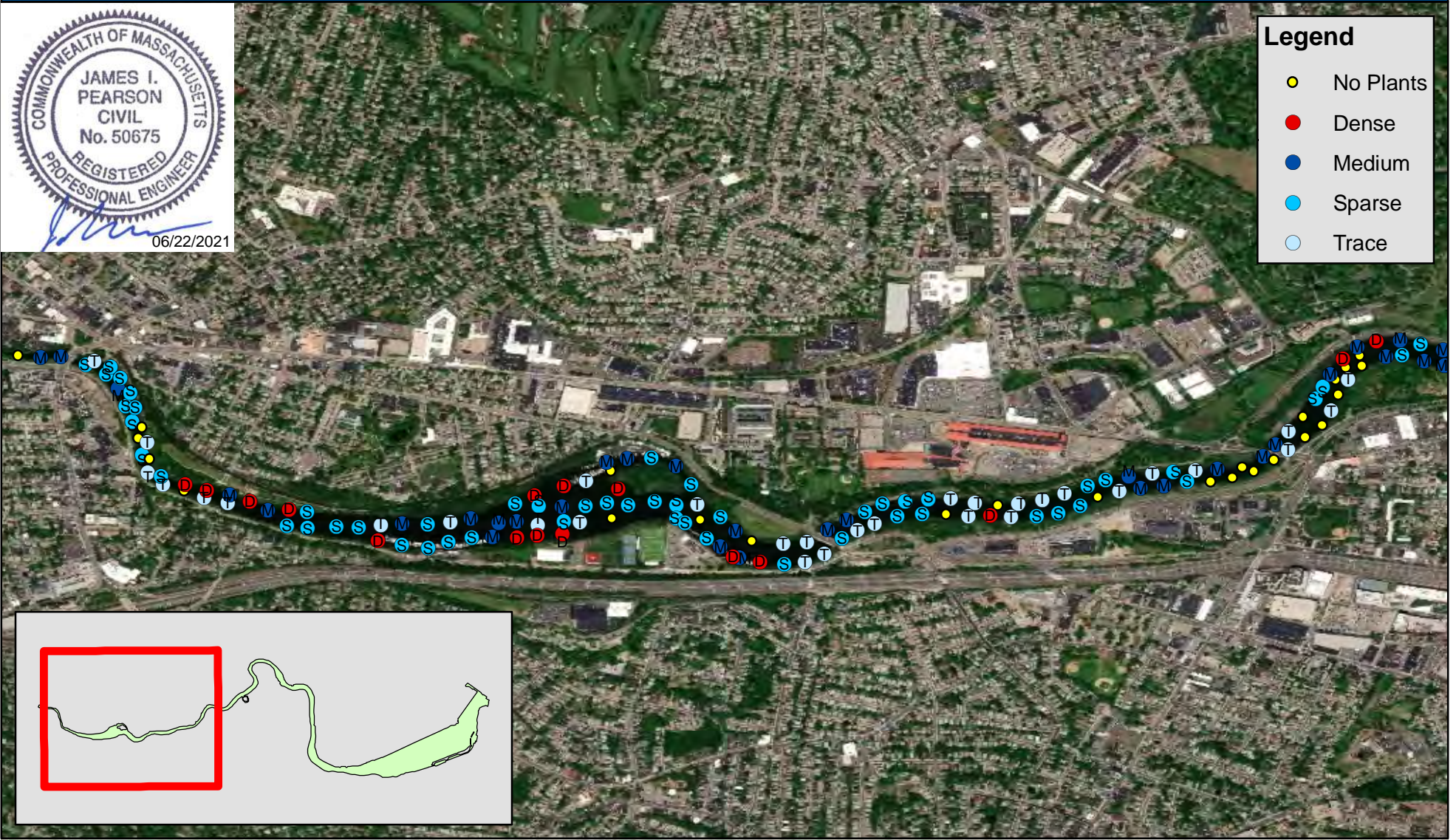
Map Date: 11/27/2019
Prepared by: BNA
Office: SHREWSBURY, MA

Overall Abundance - Watertown September 9-12, 2019



Legend

- No Plants
- Dense
- Medium
- Sparse
- Trace

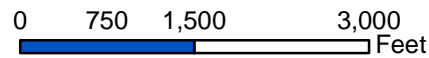


Charles River
Boston, MA




Charles River - Watertown

1:19,801



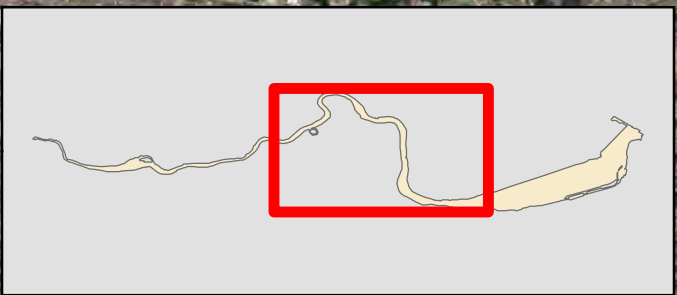
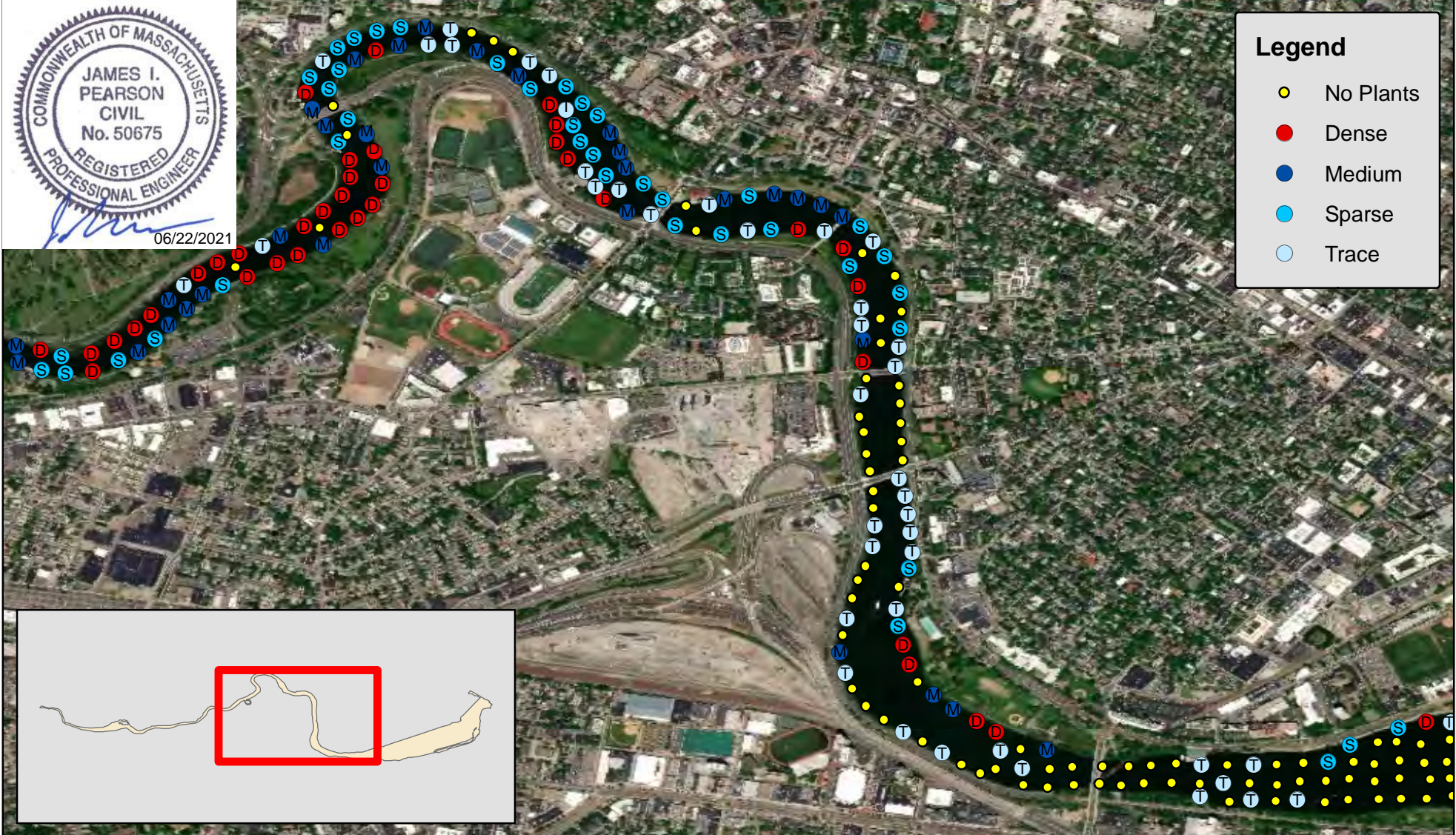
Map Date: 11/27/2019
Prepared by: BNA
Office: SHREWSBURY, MA

Overall Abundance - Brighton/Allston September 9-12, 2019



Legend

- No Plants
- Dense
- Medium
- Sparse
- Trace



Charles River
Boston, MA

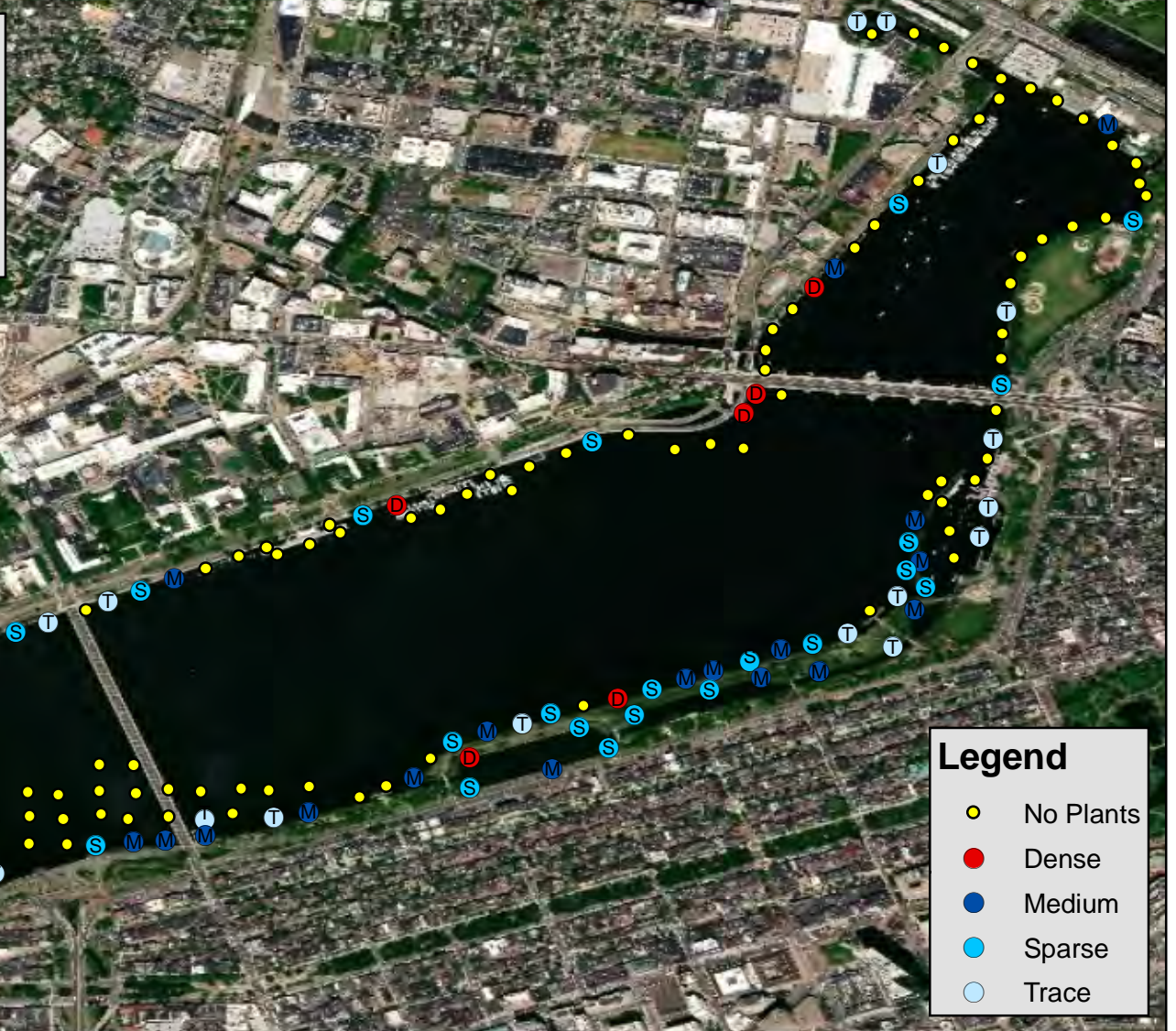
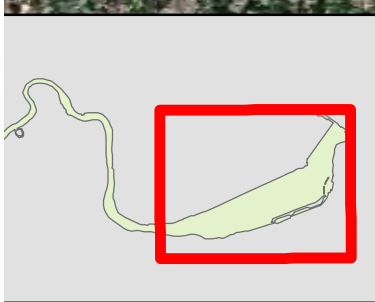

Charles River - Brighton/Allston

1:18,000

0 700 1,400 2,800 Feet

Map Date: 11/27/2019
Prepared by: BNA
Office: SHREWSBURY, MA

Overall Abundance - Fenway/Kenmore September 9-12, 2019



Legend

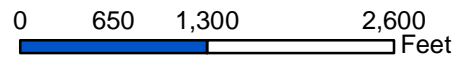
- No Plants
- Dense
- Medium
- Sparse
- Trace

Charles River
Boston, MA



Charles River - Fenway/Kenmore

1:16,000



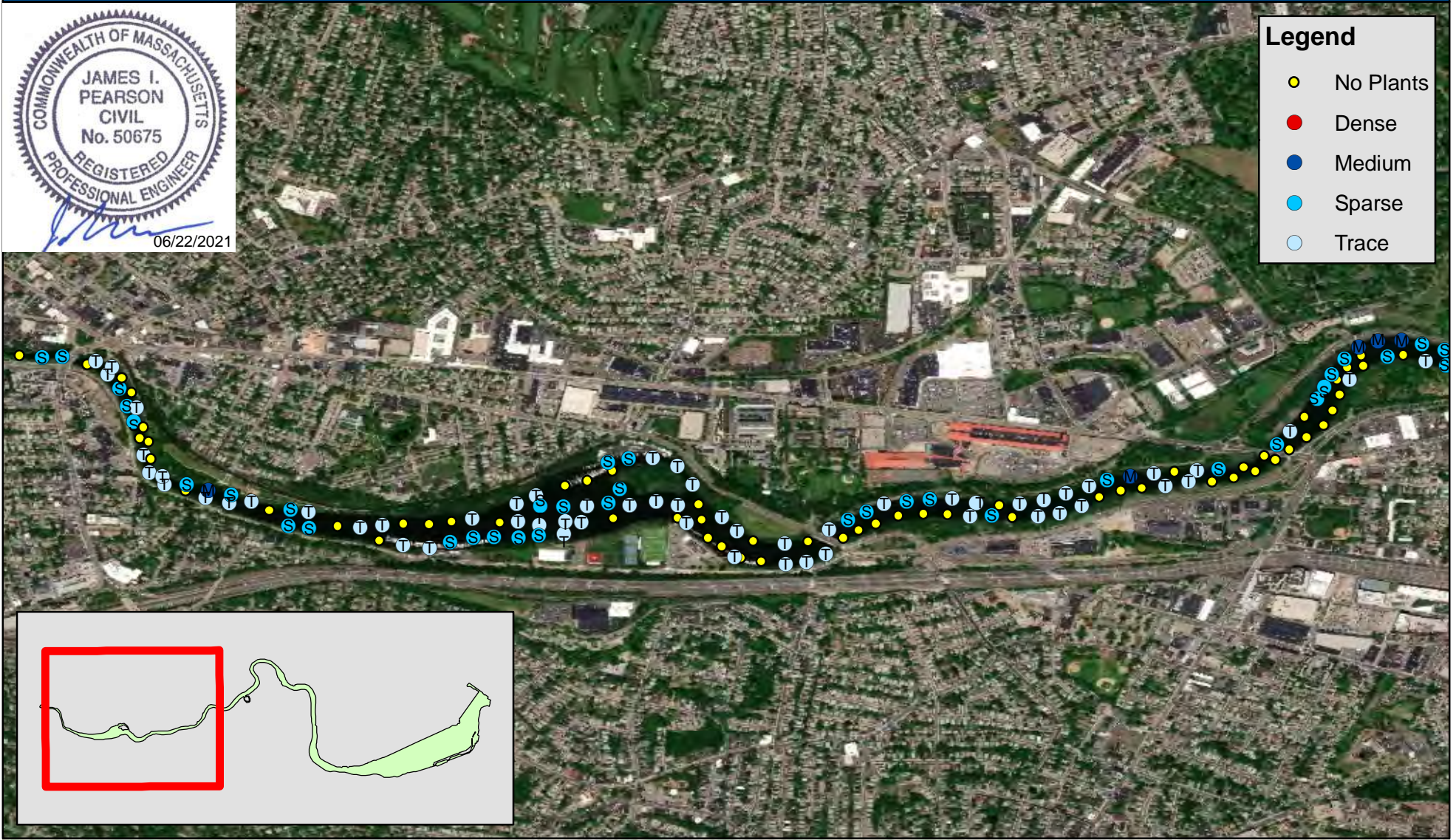
Map Date: 11/27/2019
Prepared by: BNA
Office: SHREWSBURY, MA

Eurasian Watermilfoil (*Myriophyllum spicatum*) Abundance - Watertown September 9-12, 2019



Legend

- No Plants
- Dense
- Medium
- Sparse
- Trace



Charles River
Boston, MA

Charles River - Watertown

1:19,801

0 750 1,500 3,000 Feet

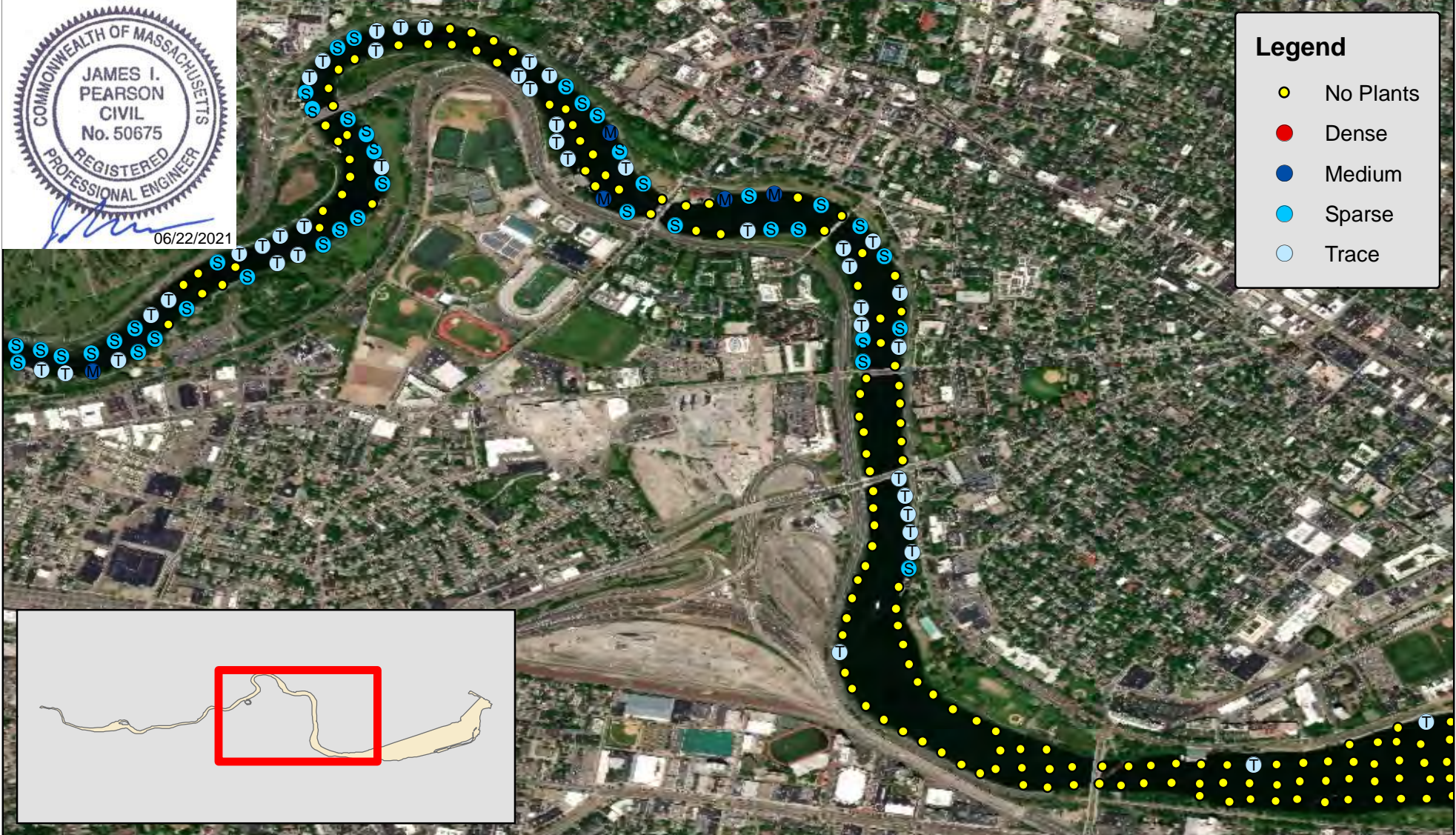
Map Date: 11/27/2019
Prepared by: BNA
Office: SHREWSBURY, MA

Eurasian Watermilfoil (*Myriophyllum spicatum*) Abundance - Brighton/Allston September 9-12, 2019



Legend

- No Plants
- Dense
- Medium
- Sparse
- Trace



Charles River
Boston, MA

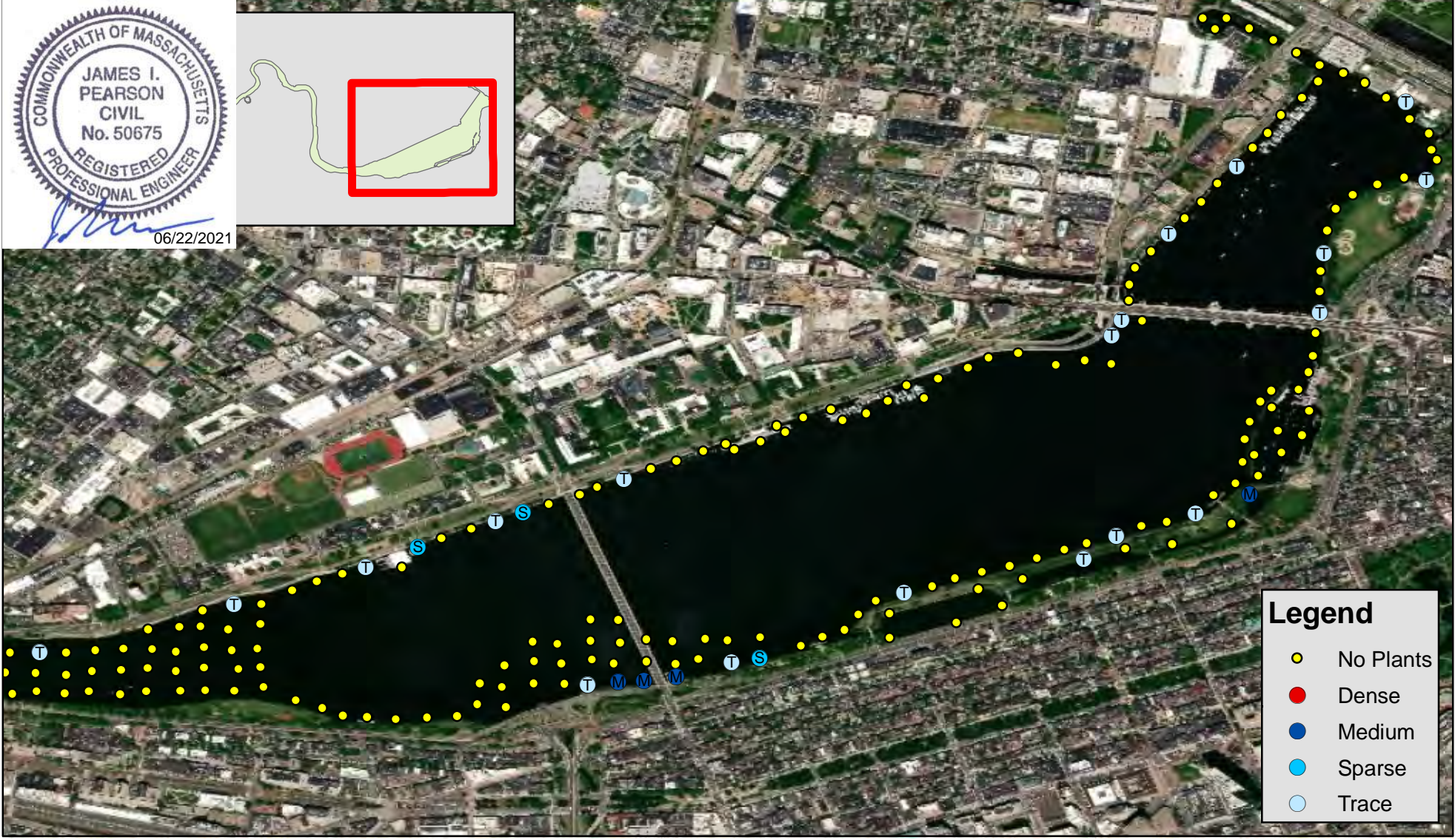
1:18,000

Charles River - Brighton/Allston

0 700 1,400 2,800 Feet

Map Date: 11/27/2019
Prepared by: BNA
Office: SHREWSBURY, MA

Eurasian Watermilfoil (*Myriophyllum spicatum*) Abundance - Fenway/Kenmore September 9-12, 2019



Legend

- No Plants
- Dense
- Medium
- Sparse
- Trace

Charles River
Boston, MA

1:16,000


Charles River - Fenway/Kenmore

0 650 1,300 2,600 Feet

N

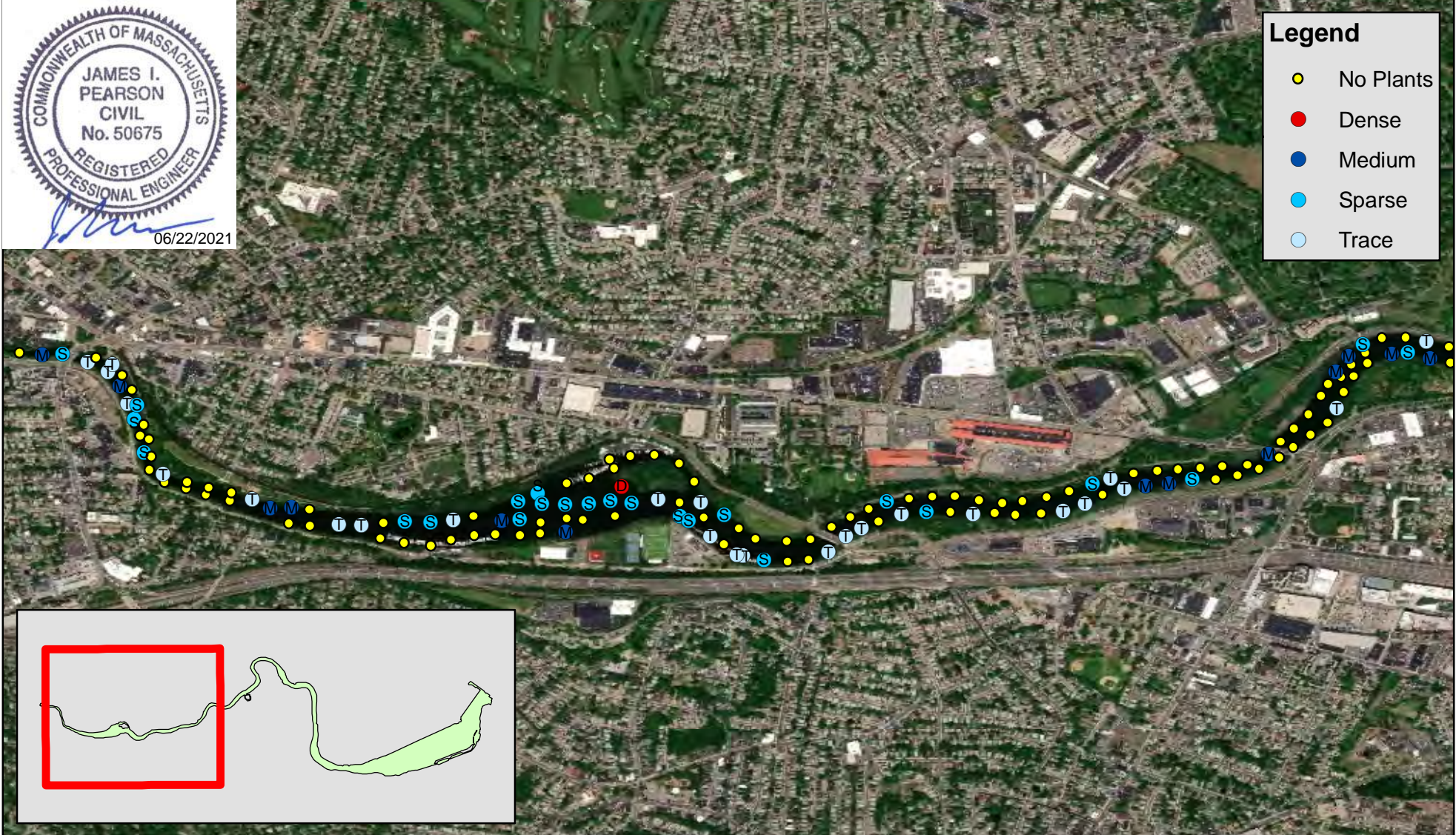
Map Date: 11/27/2019
Prepared by: BNA
Office: SHREWSBURY, MA

Southern Naiad (*Najas guadalupensis*) Abundance - Watertown September 9-12, 2019



Legend

- No Plants
- Dense
- Medium
- Sparse
- Trace



Charles River
Boston, MA

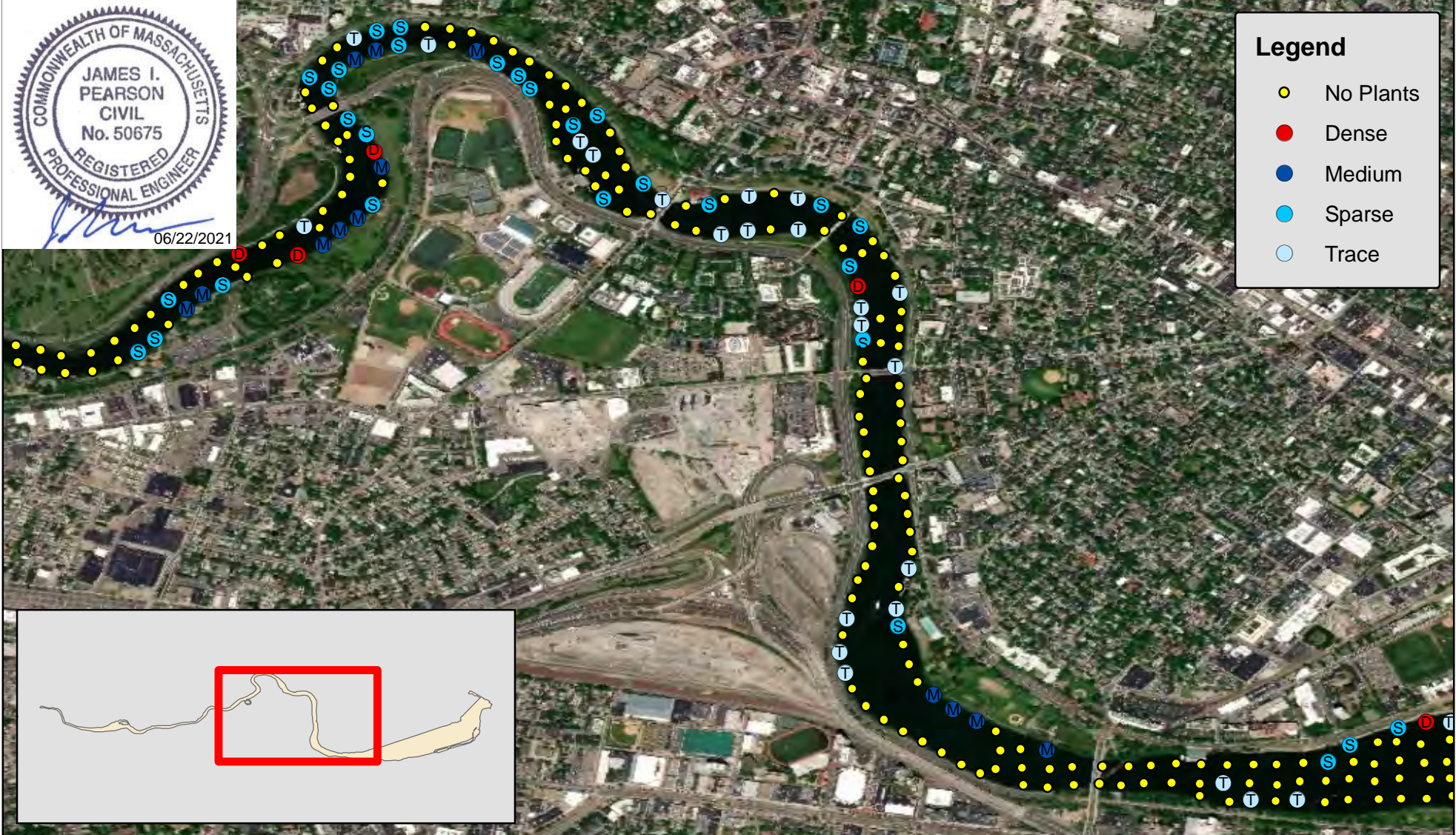
Charles River - Watertown

1:19,801

0 750 1,500 3,000 Feet

Map Date: 11/27/2019
Prepared by: BNA
Office: SHREWSBURY, MA

Southern Naiad (*Najas guadalupensis*) Abundance - Brighton/Allston September 9-12, 2019



Legend

- No Plants
- Dense
- Medium
- Sparse
- Trace

Charles River
Boston, MA

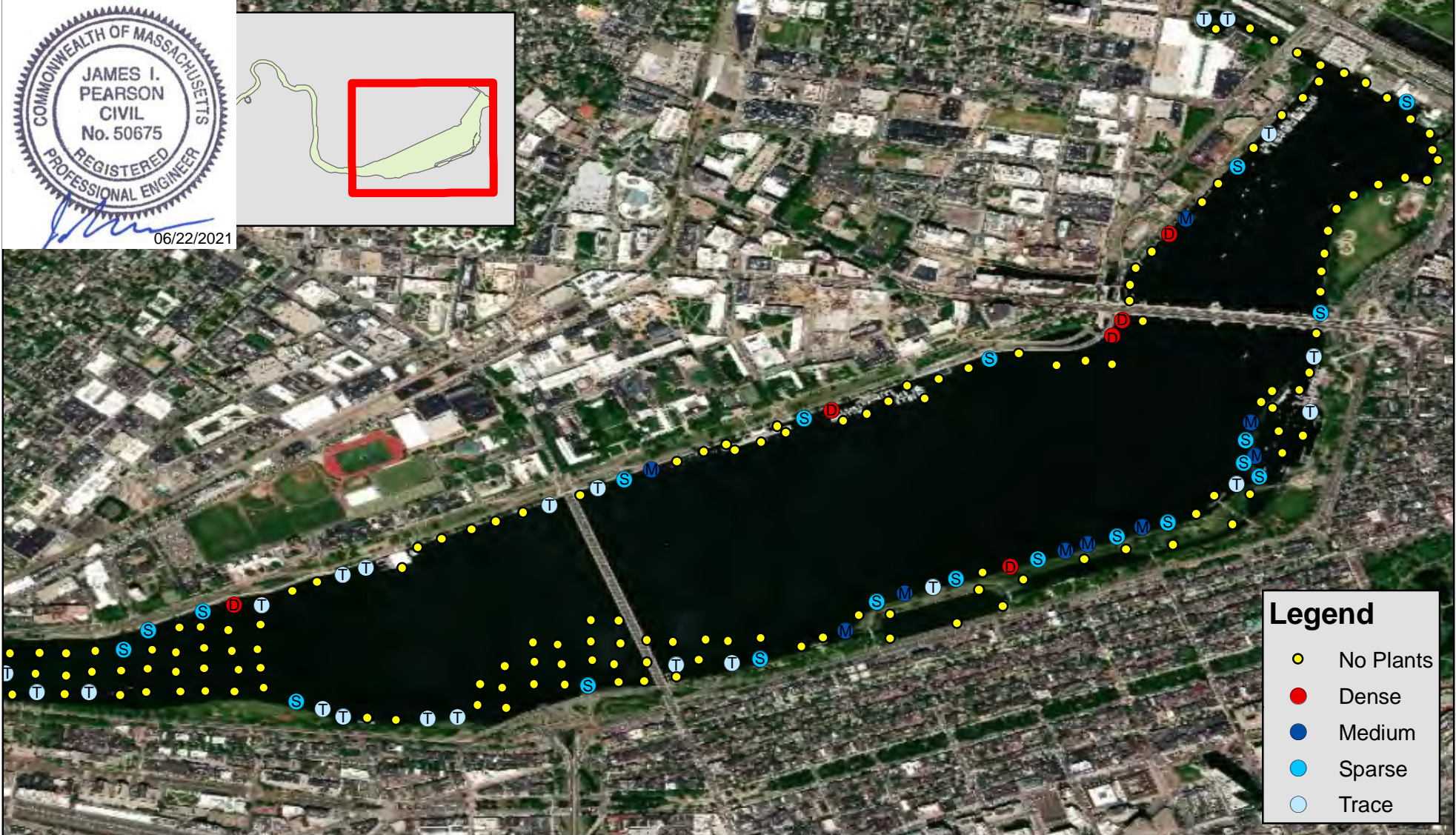
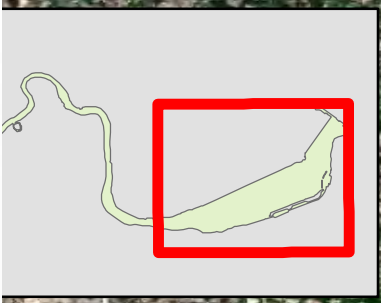
Charles River - Brighton/Allston

1:18,000

0 700 1,400 2,800 Feet

Map Date: 11/27/2019
Prepared by: BNA
Office: SHREWSBURY, MA

Southern Naiad (*Najas guadalupensis*) Abundance - Fenway/Kenmore September 9-12, 2019



Legend

- No Plants
- Dense
- Medium
- Sparse
- Trace

Charles River
Boston, MA

Map of Massachusetts with a red dot indicating the location of the Charles River in Boston.

Charles River - Fenway/Kenmore

1:16,000

0 650 1,300 2,600 Feet

Scale bar showing 0, 650, 1,300, and 2,600 feet. A north arrow is located to the right of the scale bar.

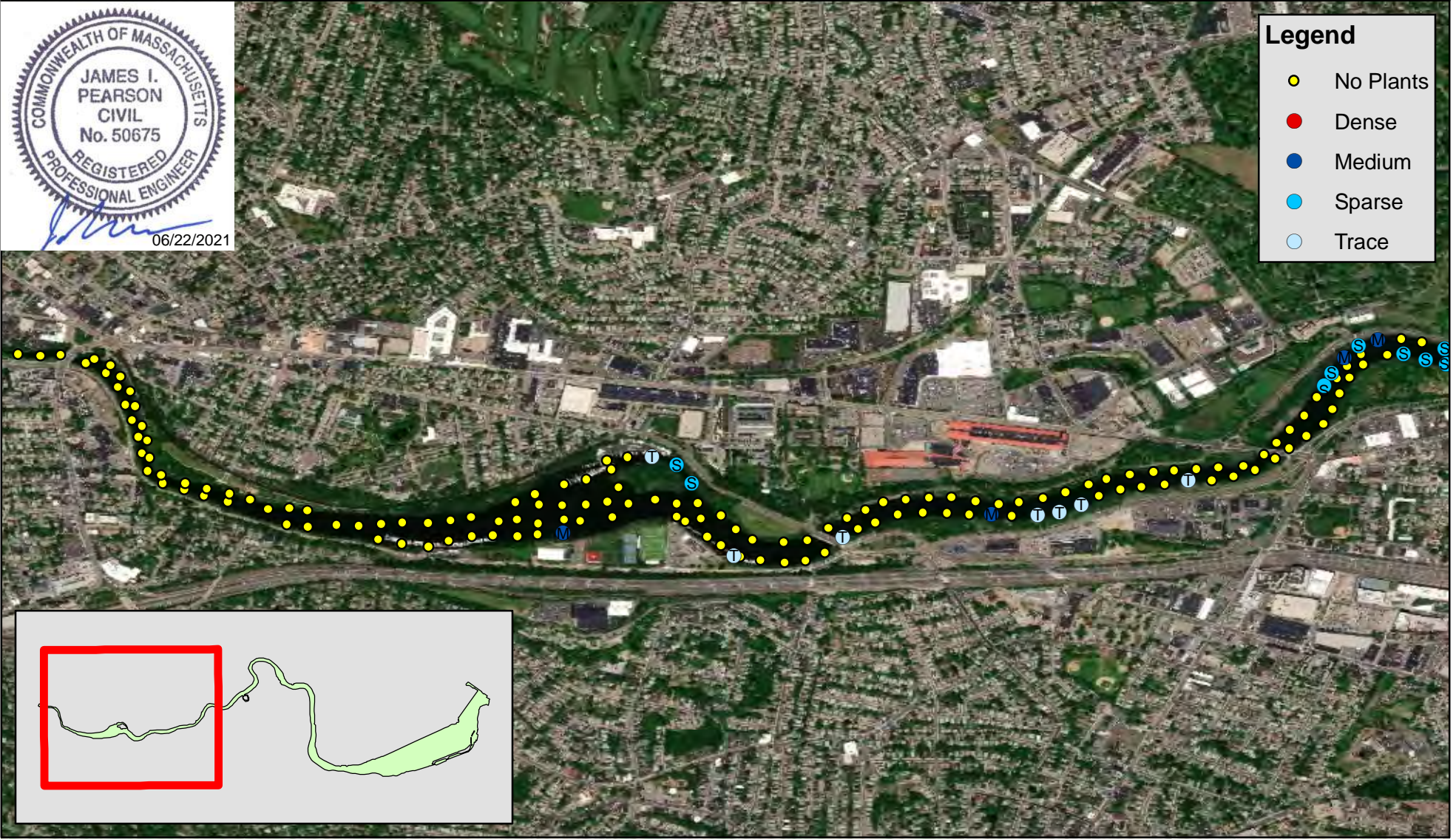
Map Date: 11/27/2019
Prepared by: BNA
Office: SHREWSBURY, MA

Brittle Naiad (*Najas minor*) Abundance - Watertown September 9-12, 2019



Legend

- No Plants
- Dense
- Medium
- Sparse
- Trace

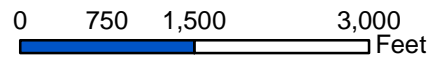


Charles River
Boston, MA




Charles River - Watertown

1:19,801



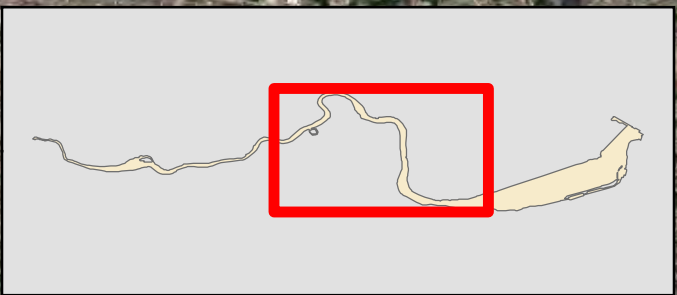
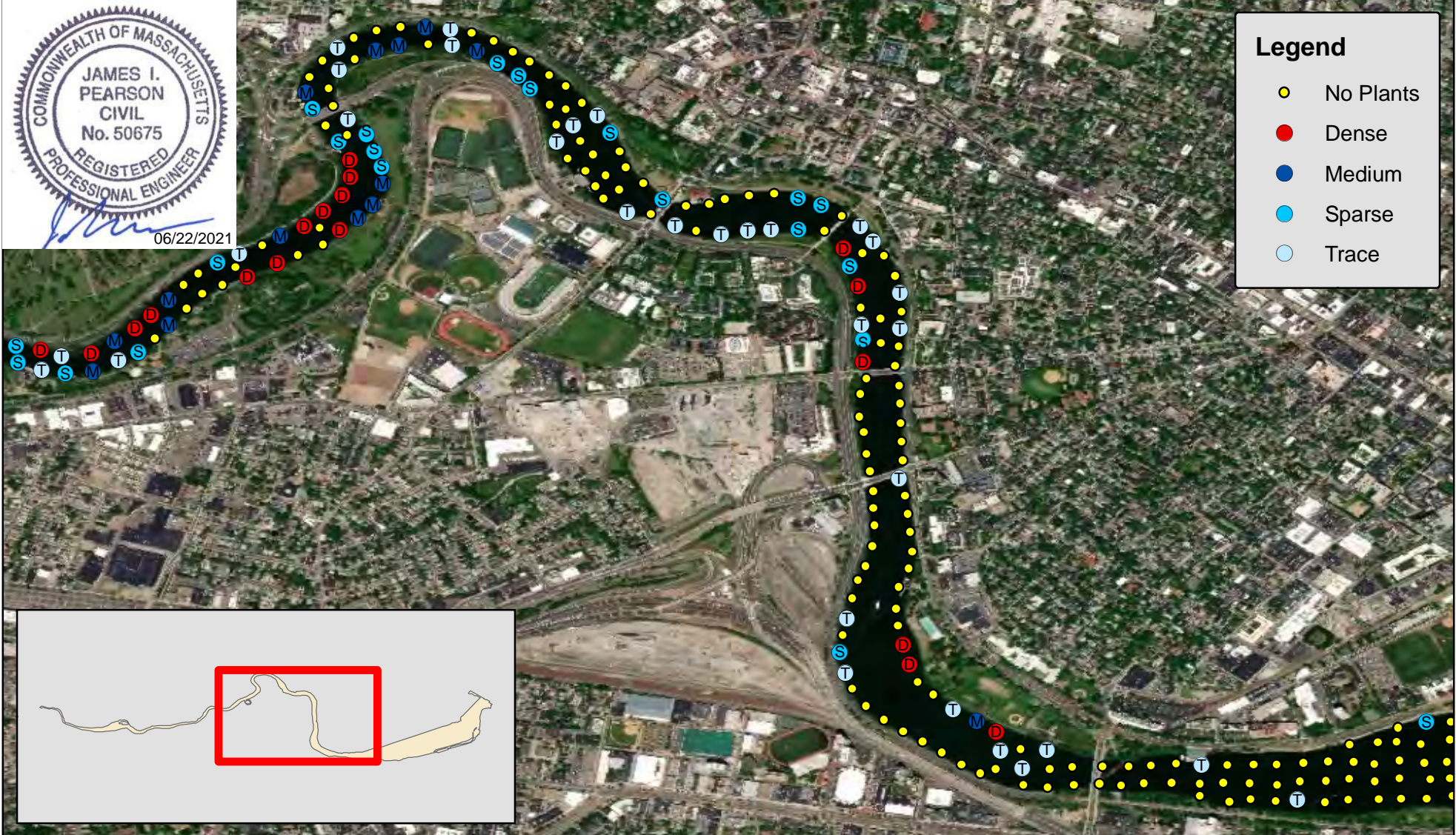
Map Date: 11/27/2019
Prepared by: BNA
Office: SHREWSBURY, MA

Brittle Naiad (*Najas minor*) Abundance - Brighton/Allston September 9-12, 2019



Legend

- No Plants
- Dense
- Medium
- Sparse
- Trace



Charles River
Boston, MA

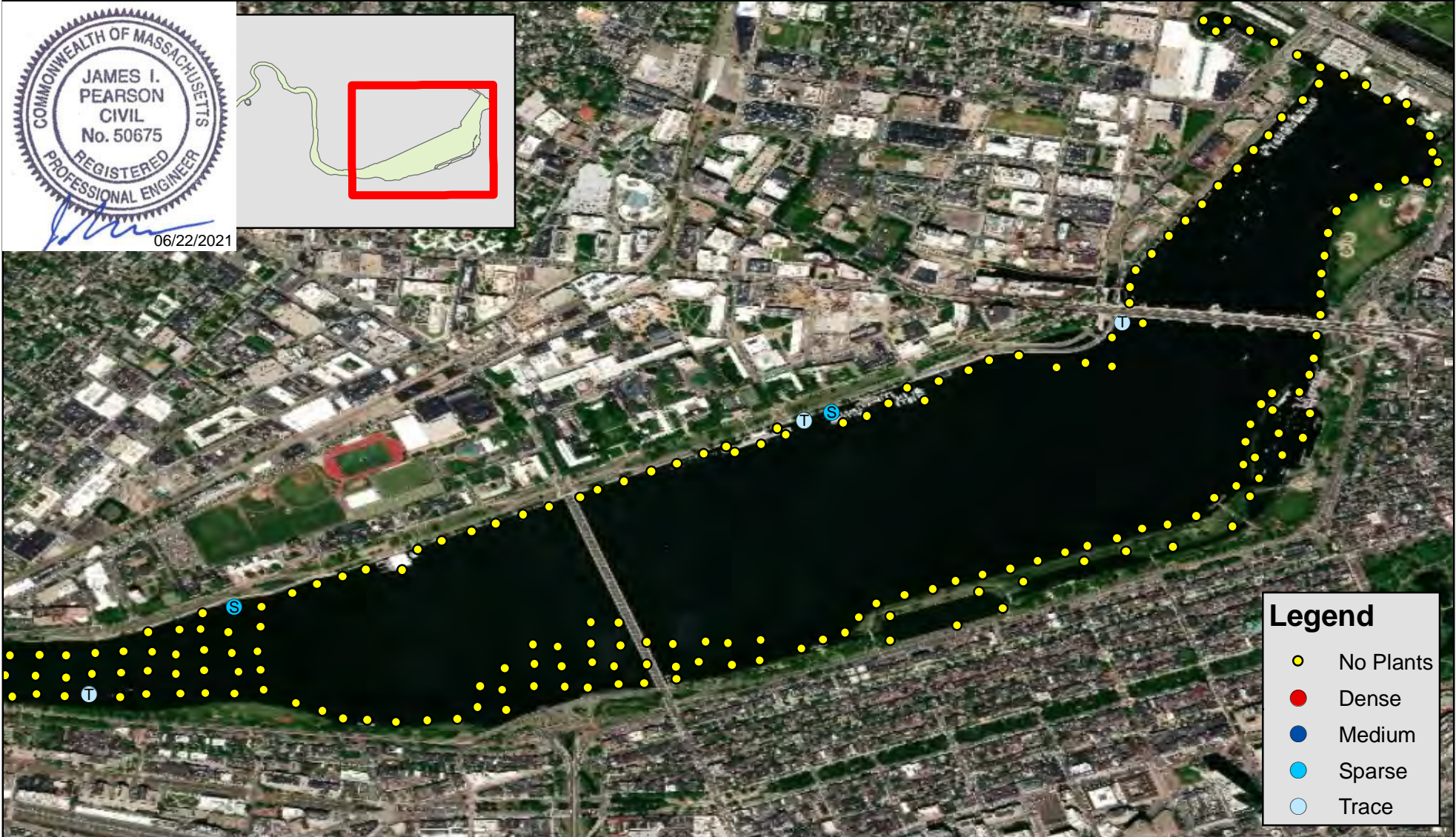
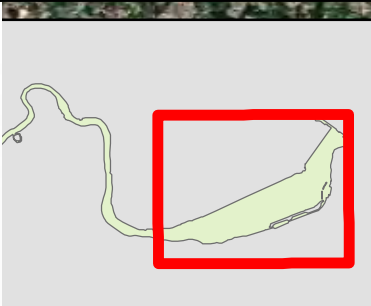

Charles River - Brighton/Allston

1:18,000

0 700 1,400 2,800 Feet

Map Date: 11/27/2019
Prepared by: BNA
Office: SHREWSBURY, MA

Brittle Naiad (*Najas minor*) Abundance - Fenway/Kenmore September 9-12, 2019



Legend

- No Plants
- Dense
- Medium
- Sparse
- Trace

Charles River
Boston, MA


Charles River - Fenway/Kenmore

1:16,000

0 650 1,300 2,600 Feet

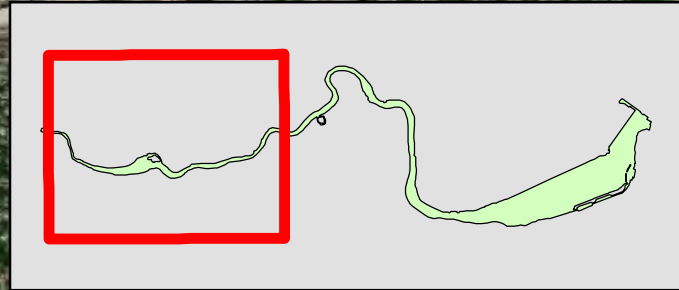
Map Date: 11/27/2019
Prepared by: BNA
Office: SHREWSBURY, MA

Benthic Filamentous Algae (*Various*) Abundance - Watertown September 9-12, 2019



Legend

- No Plants
- Dense
- Medium
- Sparse
- Trace



Charles River
Boston, MA

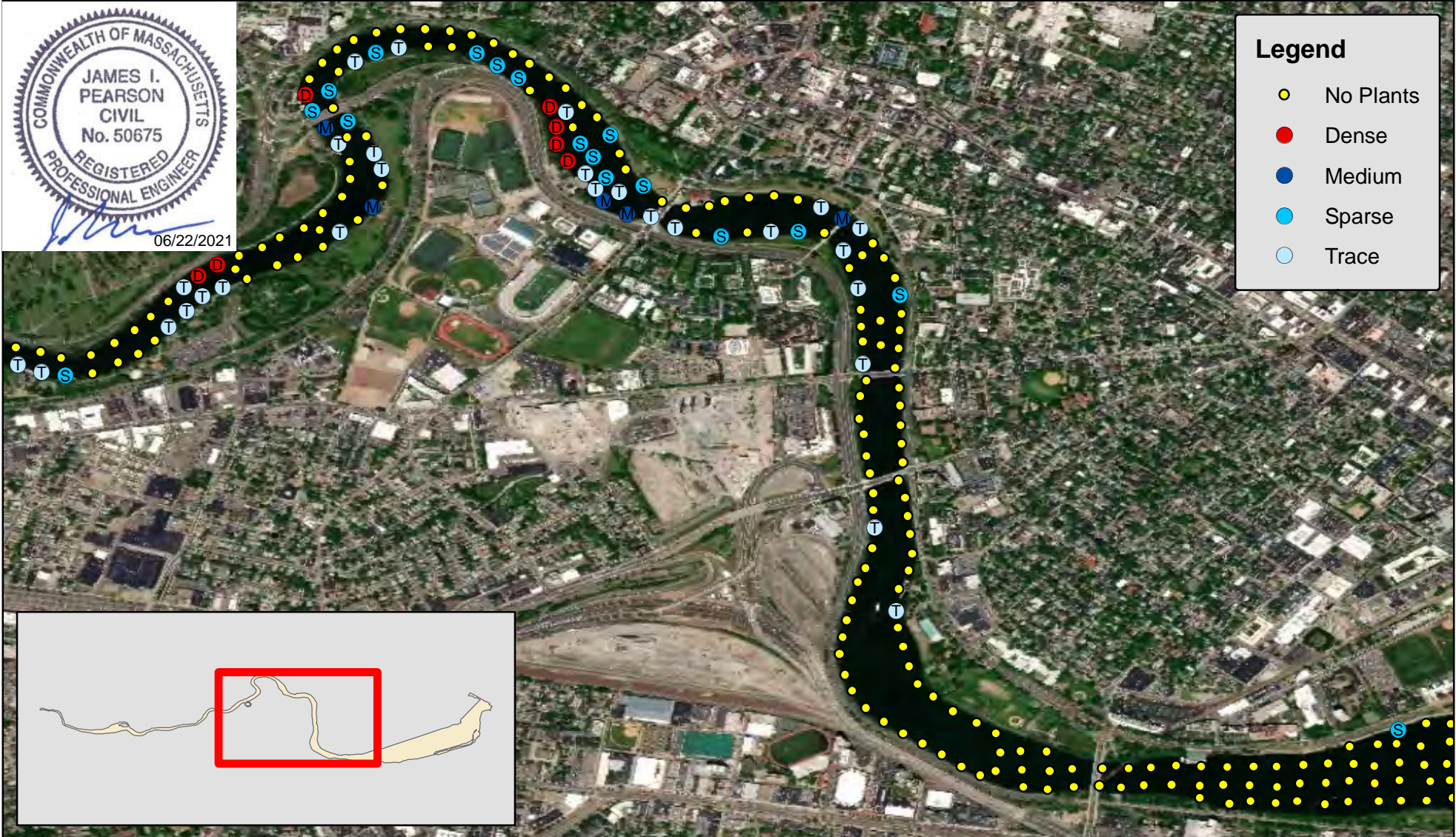

Charles River - Watertown

1:19,801

0 750 1,500 3,000 Feet

Map Date: 11/27/2019
Prepared by: BNA
Office: SHREWSBURY, MA

Benthic Filamentous Algae (*Various*) Abundance - Brighton/Allston September 9-12, 2019



Charles River
Boston, MA

Charles River - Brighton/Allston

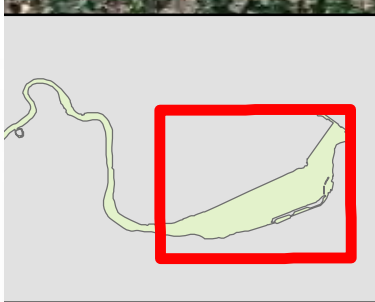

1:18,000

0 700 1,400 2,800 Feet

Map Date: 11/27/2019
Prepared by: BNA
Office: SHREWSBURY, MA

Benthic Filamentous Algae (*Various*) Abundance - Fenway/Kenmore

September 9-12, 2019

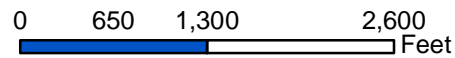


Charles River
Boston, MA




Charles River - Fenway/Kenmore

1:16,000



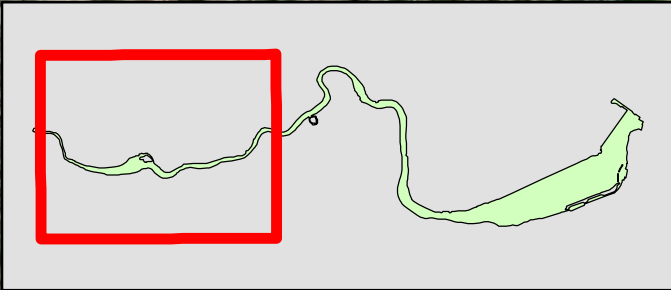
Map Date: 11/27/2019
Prepared by: BNA
Office: SHREWSBURY, MA

White Waterlily (*Nymphaea odorata*) Abundance - Watertown September 9-12, 2019



Legend

- No Plants
- Dense
- Medium
- Sparse
- Trace

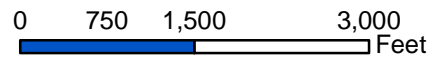


Charles River
Boston, MA




Charles River - Watertown

1:19,801



Map Date: 11/27/2019
Prepared by: BNA
Office: SHREWSBURY, MA

White Waterlily (*Nymphaea odorata*) Abundance - Brighton/Allston September 9-12, 2019

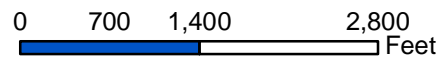


Charles River
Boston, MA




Charles River - Brighton/Allston

1:18,000



Map Date: 11/27/2019
Prepared by: BNA
Office: SHREWSBURY, MA

White Waterlily (*Nymphaea odorata*) Abundance - Fenway/Kenmore September 9-12, 2019

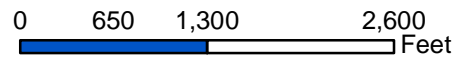


Charles River
Boston, MA



Charles River - Fenway/Kenmore

1:16,000



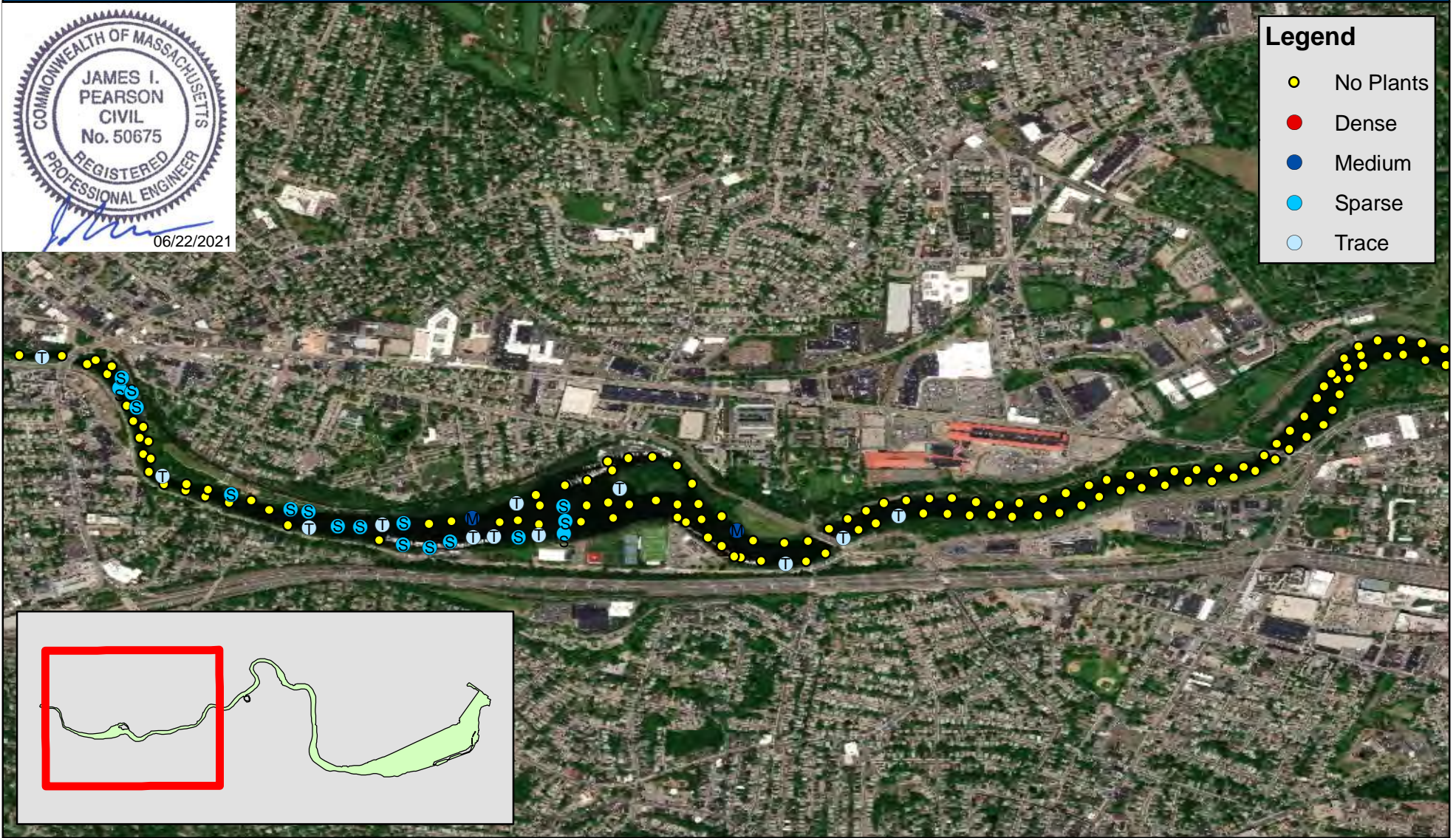
Map Date: 11/27/2019
Prepared by: BNA
Office: SHREWSBURY, MA

Tapegrass (*Vallisneria* sp.) Abundance - Watertown September 9-12, 2019



Legend

- No Plants
- Dense
- Medium
- Sparse
- Trace

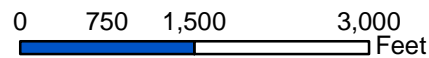


Charles River
Boston, MA



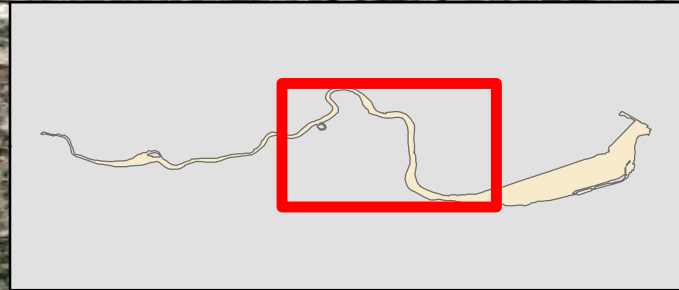

Charles River - Watertown

1:19,801



Map Date: 11/27/2019
Prepared by: BNA
Office: SHREWSBURY, MA

Tapegrass (*Vallisneria* sp.) Abundance - Brighton/Allston September 9-12, 2019

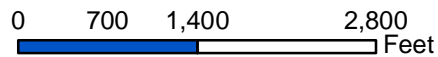


Charles River
Boston, MA



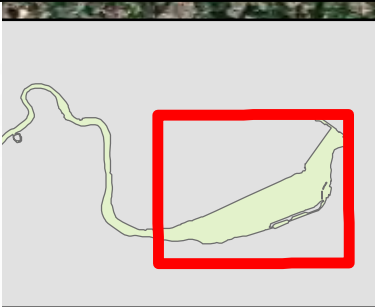

Charles River - Brighton/Allston

1:18,000



Map Date: 11/27/2019
Prepared by: BNA
Office: SHREWSBURY, MA

Tapegrass (*Vallisneria sp.*) Abundance - Fenway/Kenmore September 9-12, 2019

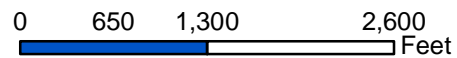


Charles River
Boston, MA




Charles River - Fenway/Kenmore

1:16,000



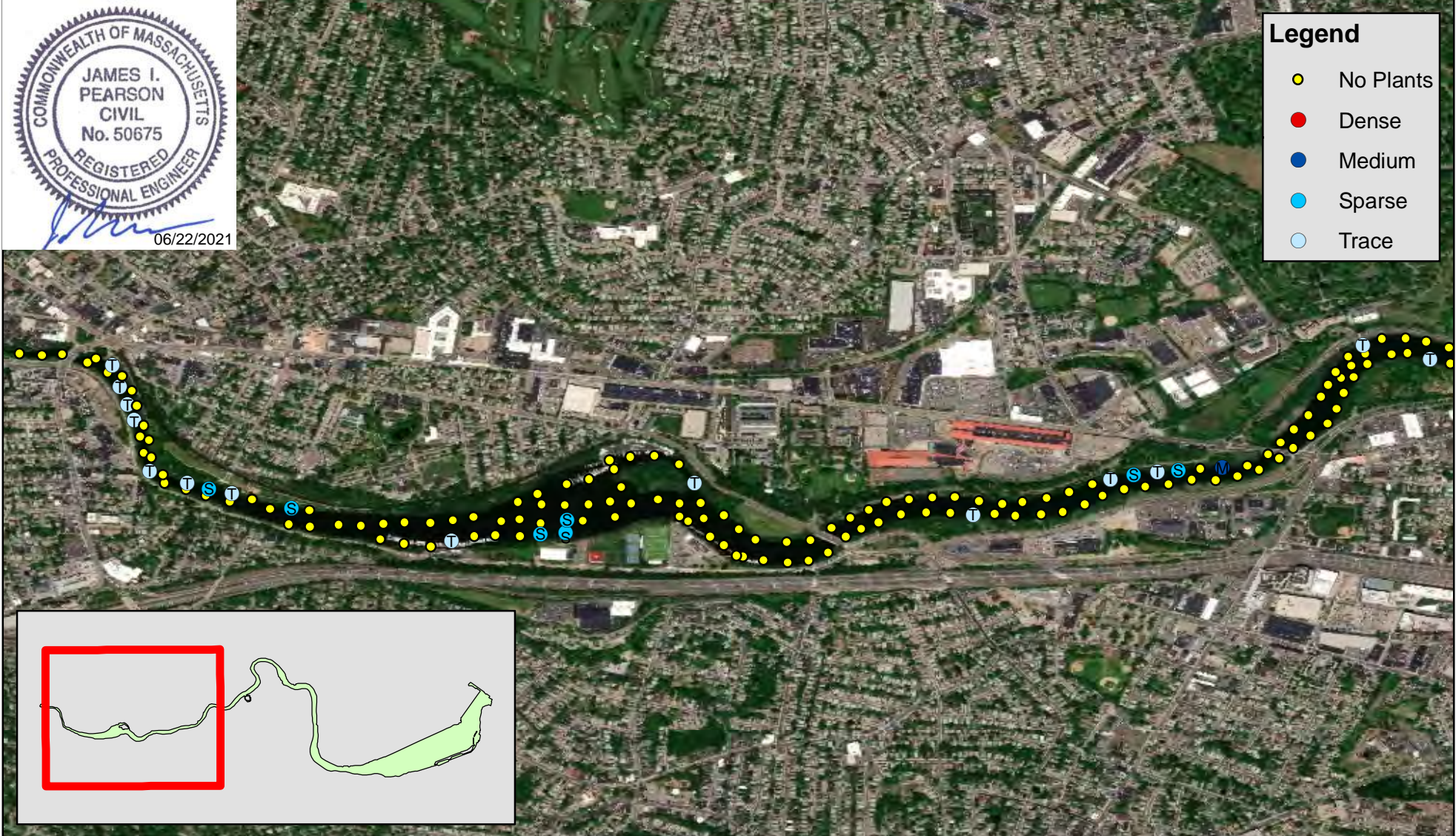
Map Date: 11/27/2019
Prepared by: BNA
Office: SHREWSBURY, MA

Fanwort (*Cabomba caroliniana*) Abundance - Watertown September 9-12, 2019



Legend

- No Plants
- Dense
- Medium
- Sparse
- Trace



Charles River
Boston, MA

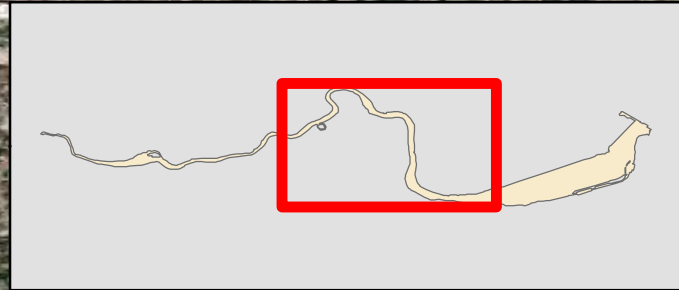
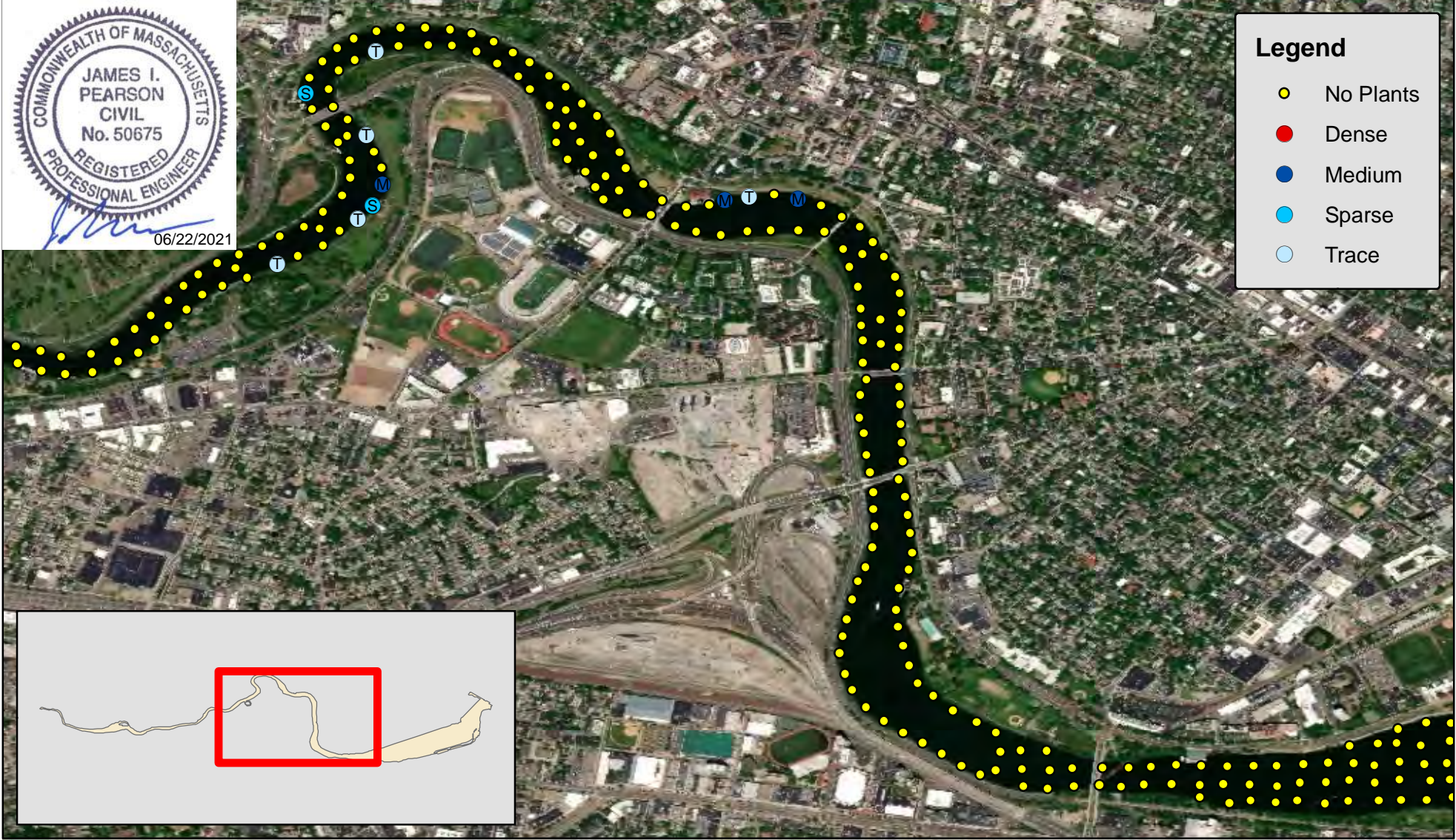

Charles River - Watertown

1:19,801

0 750 1,500 3,000 Feet

Map Date: 11/27/2019
Prepared by: BNA
Office: SHREWSBURY, MA

Fanwort (*Cabomba caroliniana*) Abundance - Brighton/Allston September 9-12, 2019

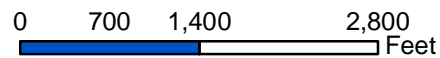


Charles River
Boston, MA



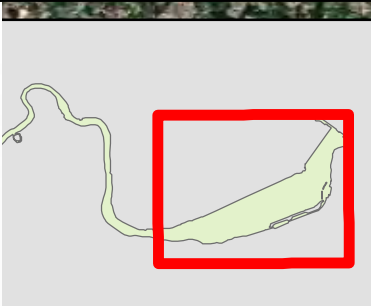

Charles River - Brighton/Allston

1:18,000



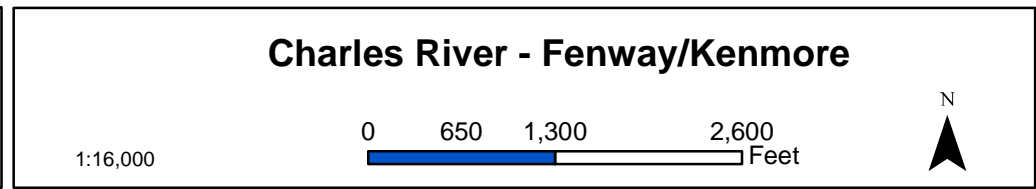
Map Date: 11/27/2019
Prepared by: BNA
Office: SHREWSBURY, MA

Fanwort (*Cabomba caroliniana*) Abundance - Fenway/Kenmore September 9-12, 2019




Charles River
Boston, MA

A small map of the state of Massachusetts with a red dot indicating the location of the Charles River in Boston.



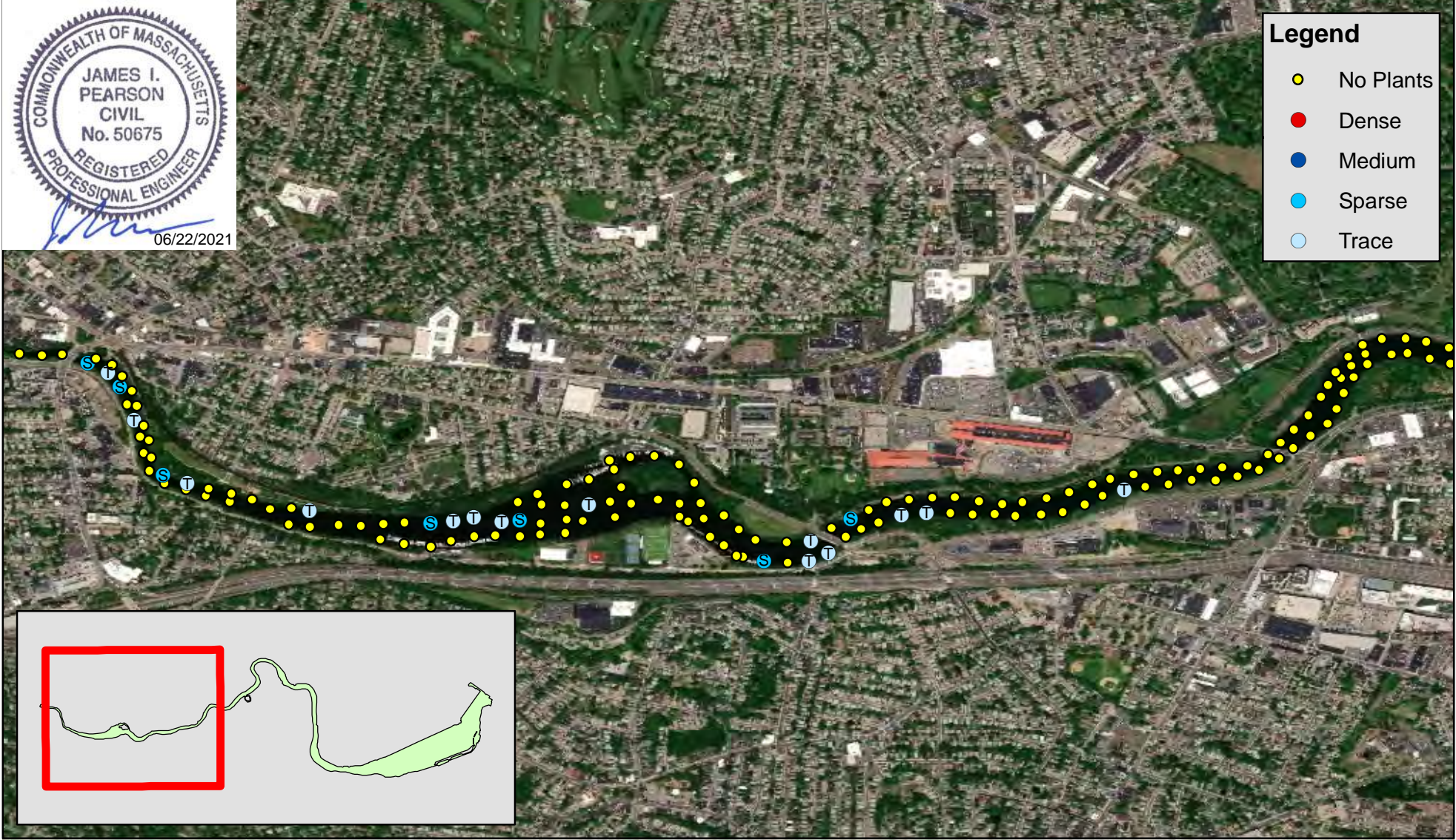
Map Date: 11/27/2019
Prepared by: BNA
Office: SHREWSBURY, MA

Common Waterweed (*Elodea canadensis*) Abundance - Watertown September 9-12, 2019



Legend

- No Plants
- Dense
- Medium
- Sparse
- Trace

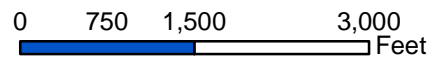


Charles River
Boston, MA




Charles River - Watertown

1:19,801



Map Date: 11/27/2019
Prepared by: BNA
Office: SHREWSBURY, MA

Common Waterweed (*Elodea canadensis*) Abundance - Brighton/Allston September 9-12, 2019

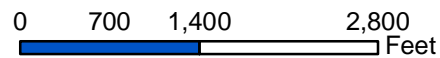


Charles River
Boston, MA



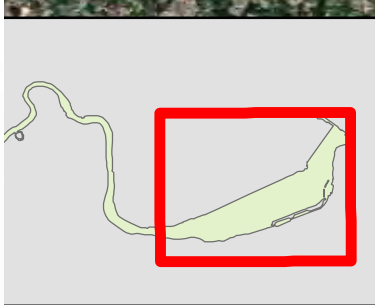

Charles River - Brighton/Allston

1:18,000



Map Date: 11/27/2019
Prepared by: BNA
Office: SHREWSBURY, MA

Common Waterweed (*Elodea canadensis*) Abundance - Fenway/Kenmore September 9-12, 2019

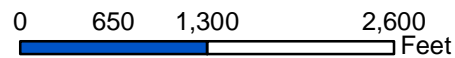


Charles River
Boston, MA



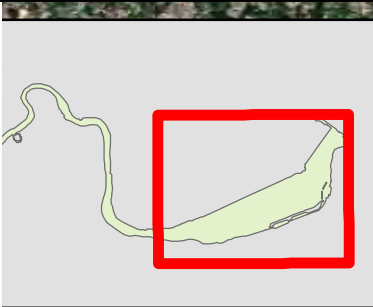

Charles River - Fenway/Kenmore

1:16,000



Map Date: 11/27/2019
Prepared by: BNA
Office: SHREWSBURY, MA

Coontail (*Ceratophyllum demersum*) Abundance - Fenway/Kenmore September 9-12, 2019

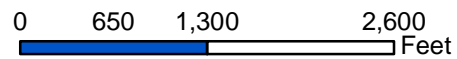


Charles River
Boston, MA



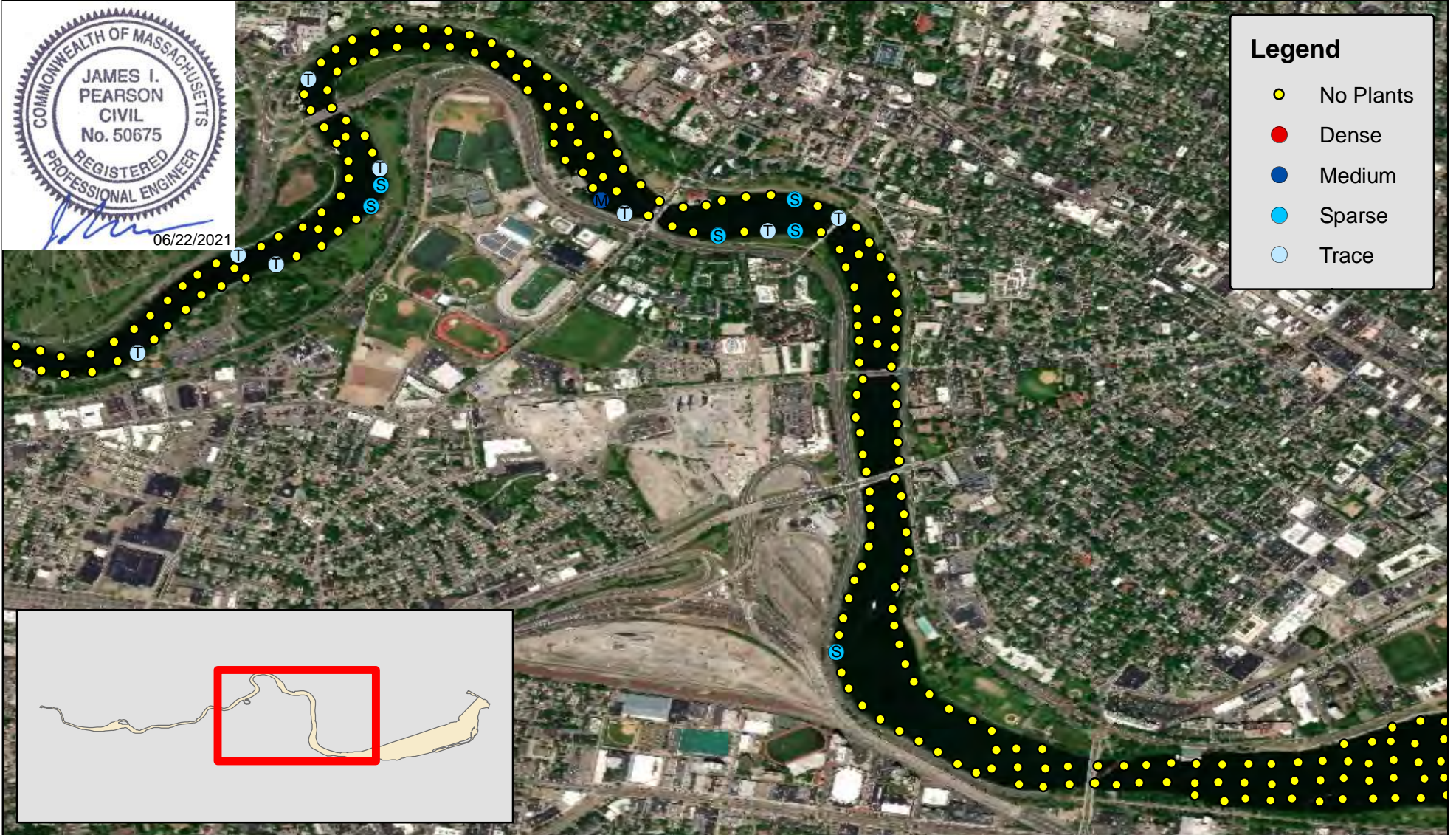
Charles River - Fenway/Kenmore

1:16,000



Map Date: 11/27/2019
Prepared by: BNA
Office: SHREWSBURY, MA

Coontail (*Ceratophyllum demersum*) Abundance - Brighton/Allston September 9-12, 2019

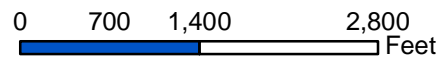


Charles River
Boston, MA




Charles River - Brighton/Allston

1:18,000



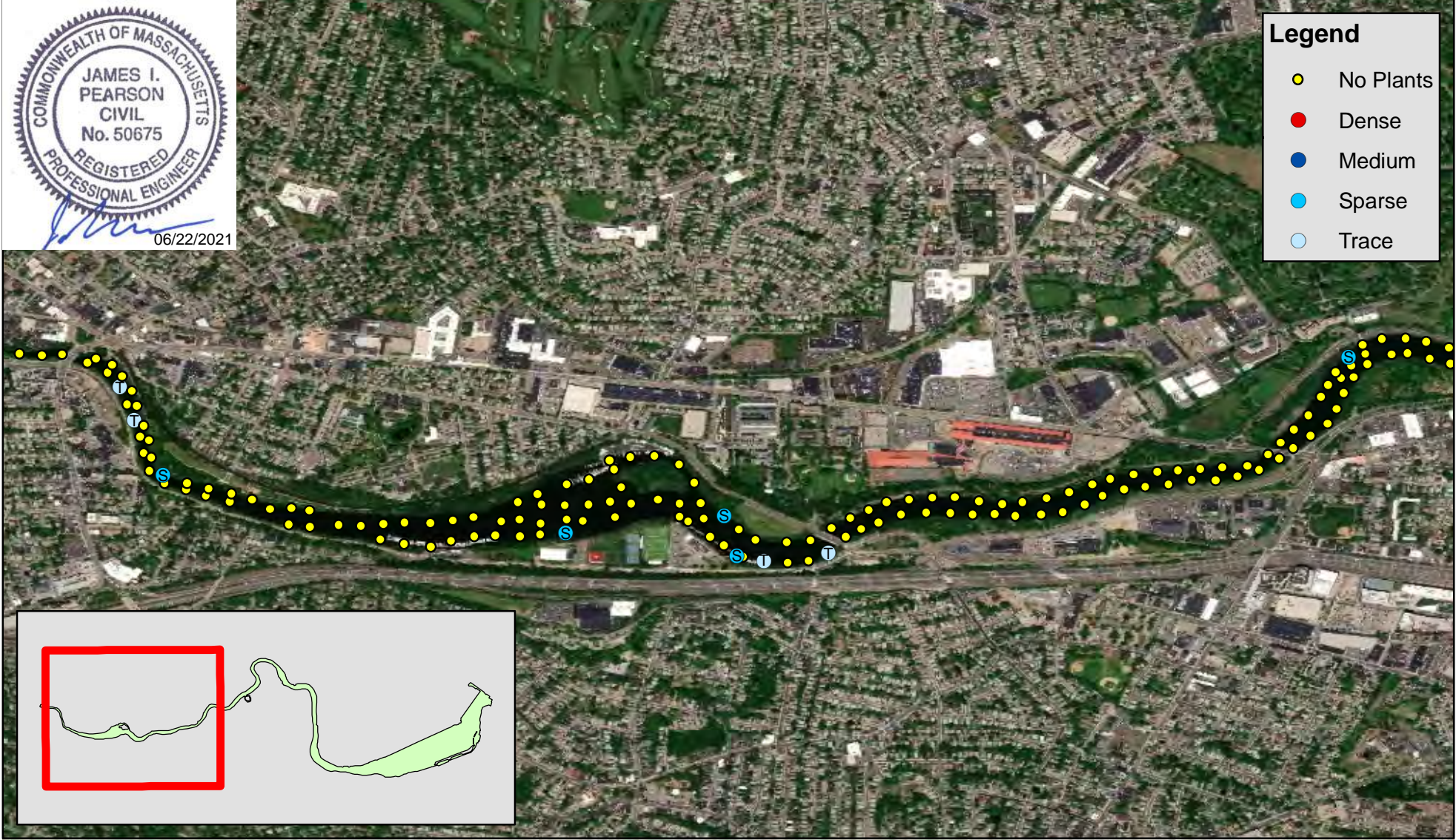
Map Date: 11/27/2019
Prepared by: BNA
Office: SHREWSBURY, MA

Coontail (*Ceratophyllum demersum*) Abundance - Watertown September 9-12, 2019



Legend

- No Plants
- Dense
- Medium
- Sparse
- Trace



Charles River
Boston, MA


Charles River - Watertown

1:19,801

0 750 1,500 3,000 Feet

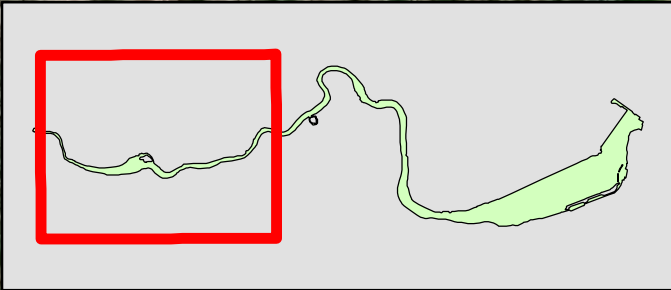
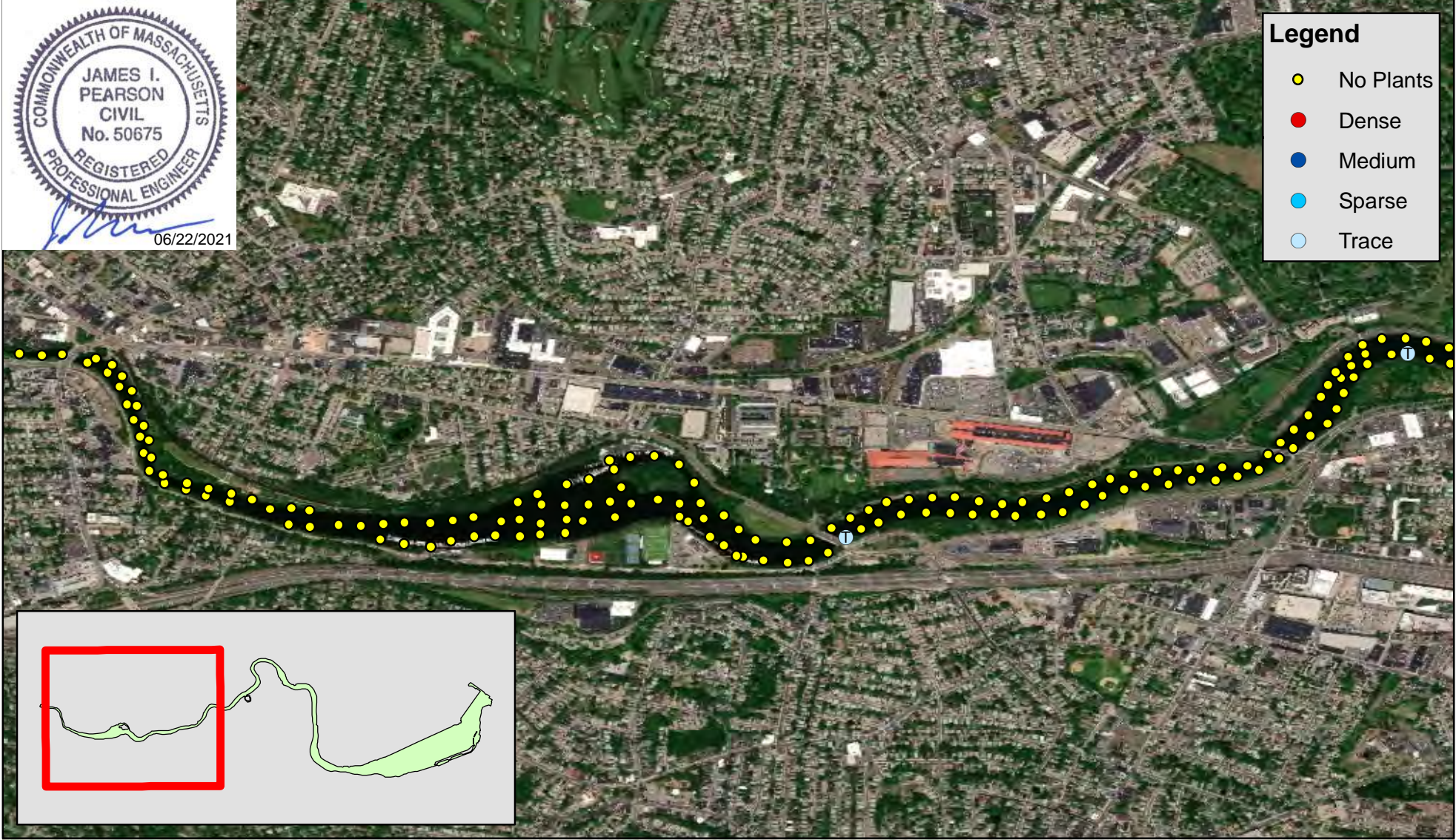
Map Date: 11/27/2019
Prepared by: BNA
Office: SHREWSBURY, MA

Aquatic Moss (*Fontinalis sp.*) Abundance - Watertown September 9-12, 2019



Legend

- No Plants
- Dense
- Medium
- Sparse
- Trace

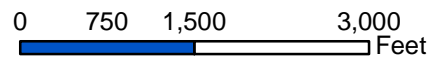


Charles River
Boston, MA




Charles River - Watertown

1:19,801



Map Date: 11/27/2019
Prepared by: BNA
Office: SHREWSBURY, MA

Aquatic Moss (*Fontinalis sp.*) Abundance - Brighton/Allston September 9-12, 2019



Legend

- No Plants
- Dense
- Medium
- Sparse
- Trace

Charles River
Boston, MA

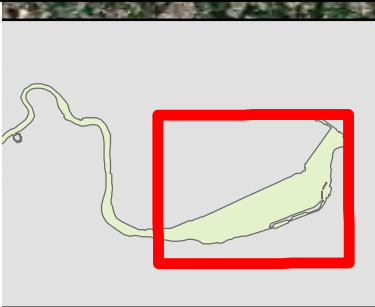

Charles River - Brighton/Allston

1:18,000

0 700 1,400 2,800 Feet

Map Date: 11/27/2019
Prepared by: BNA
Office: SHREWSBURY, MA

Aquatic Moss (*Fontinalis sp.*) Abundance - Fenway/Kenmore September 9-12, 2019

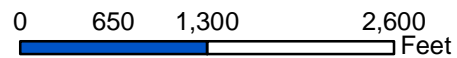


Charles River
Boston, MA



Charles River - Fenway/Kenmore

1:16,000



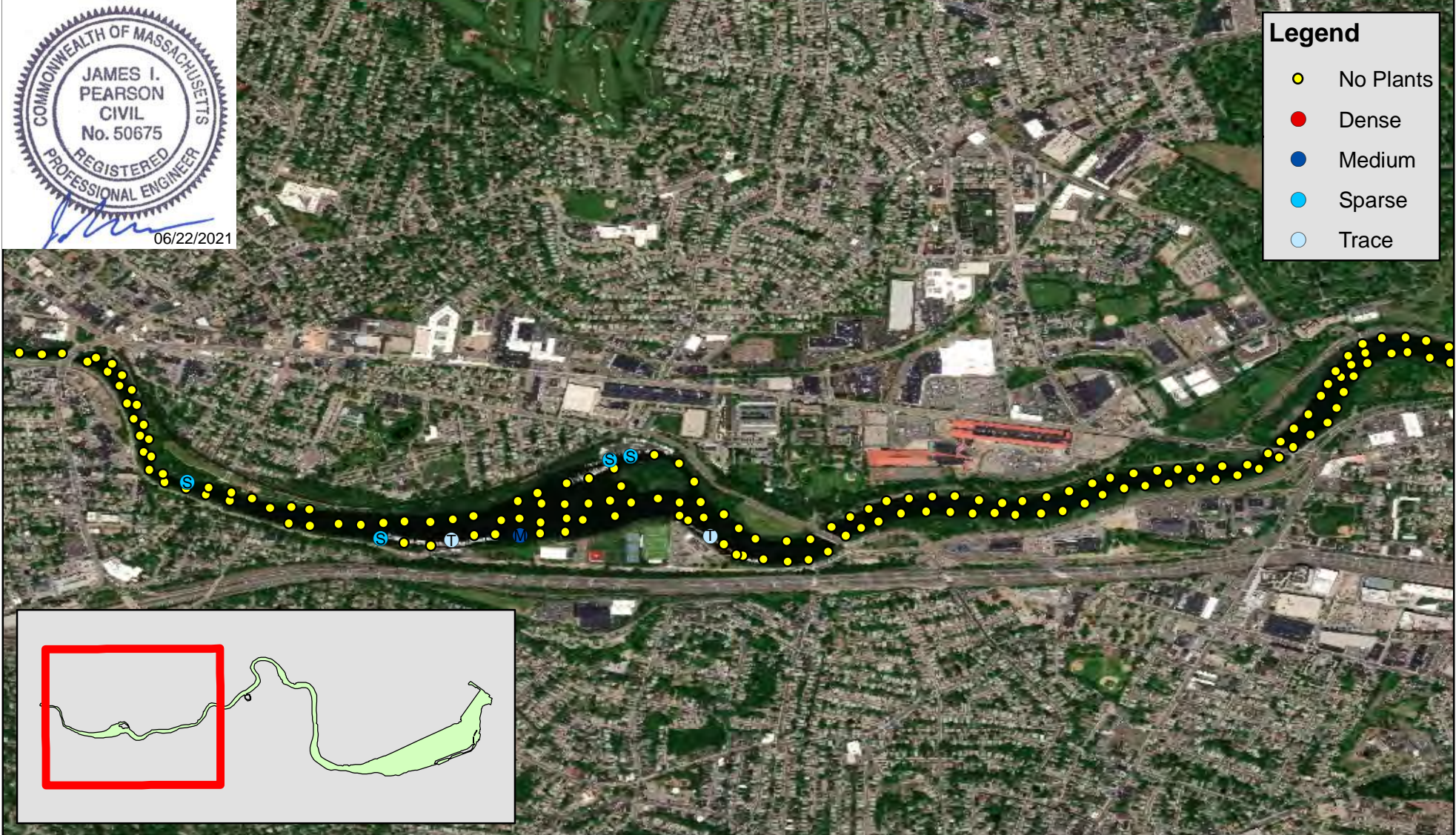
Map Date: 11/27/2019
Prepared by: BNA
Office: SHREWSBURY, MA

Small Duckweed (*Lemna minor*) Abundance - Watertown September 9-12, 2019



Legend

- No Plants
- Dense
- Medium
- Sparse
- Trace



Charles River
Boston, MA


Charles River - Watertown

1:19,801

0 750 1,500 3,000 Feet

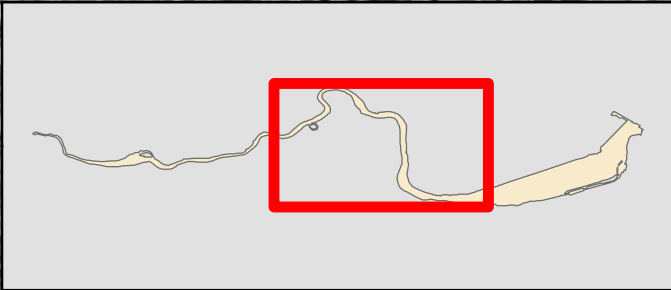
Map Date: 11/27/2019
Prepared by: BNA
Office: SHREWSBURY, MA

Small Duckweed (*Lemna minor*) Abundance - Brighton/Allston September 9-12, 2019



Legend

- No Plants
- Dense
- Medium
- Sparse
- Trace



Charles River
Boston, MA

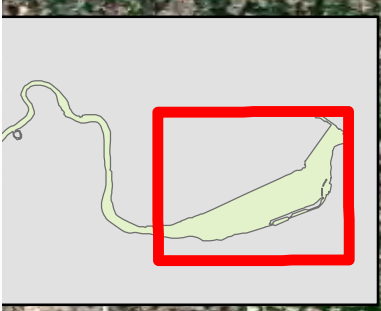

Charles River - Brighton/Allston

1:18,000

0 700 1,400 2,800 Feet

Map Date: 11/27/2019
Prepared by: BNA
Office: SHREWSBURY, MA

Small Duckweed (*Lemna minor*) Abundance - Fenway/Kenmore September 9-12, 2019



Charles River
Boston, MA

A small map of the state of Massachusetts with a red dot indicating the location of the Charles River in Boston.

Charles River - Fenway/Kenmore


1:16,000

0 650 1,300 2,600 Feet

N

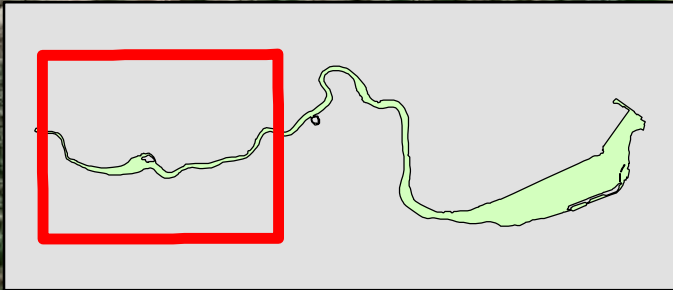
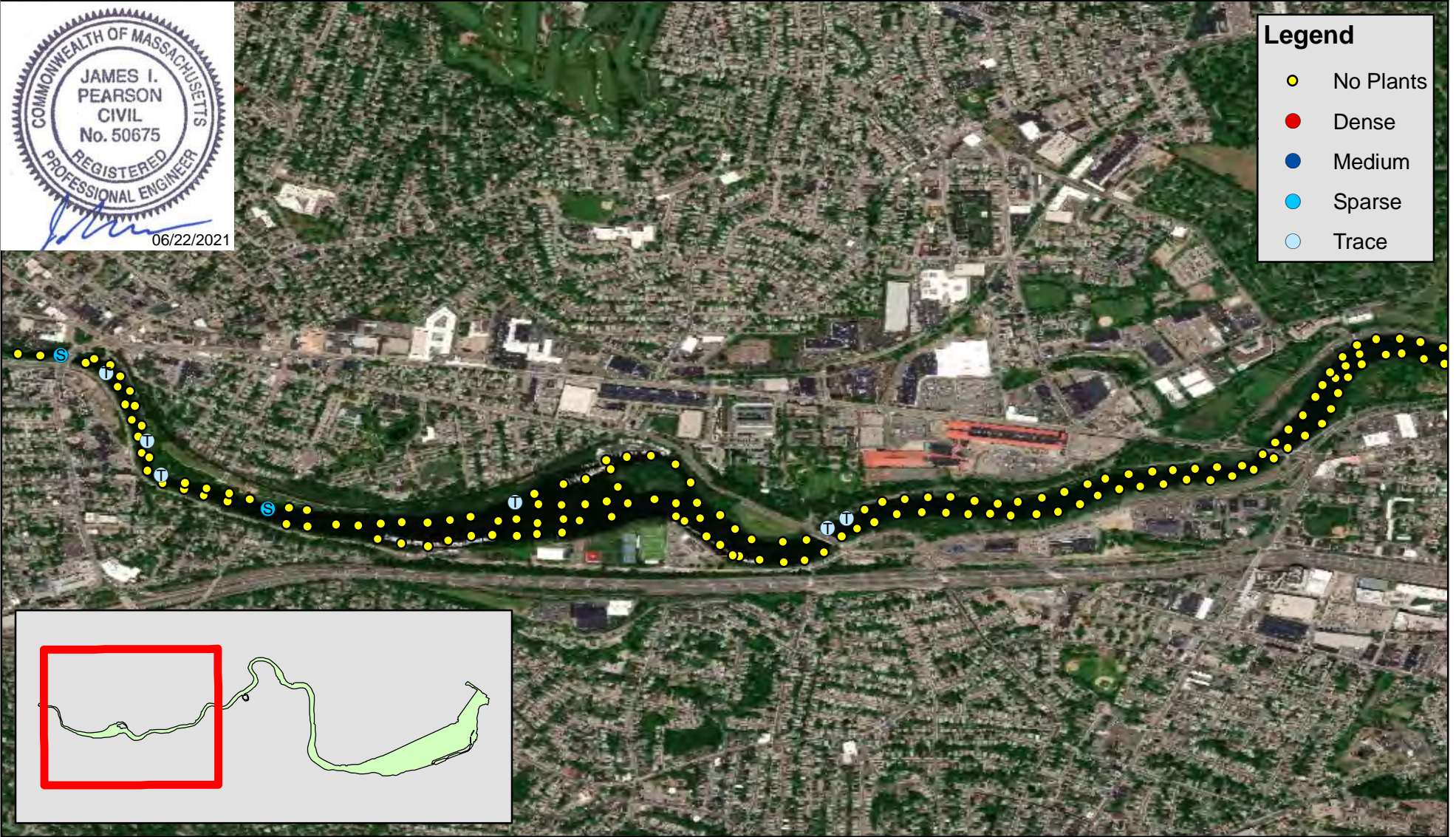
Map Date: 11/27/2019
Prepared by: BNA
Office: SHREWSBURY, MA

Small Pondweed (*Potamogeton pusillus*) Abundance - Watertown September 9-12, 2019



Legend

- No Plants
- Dense
- Medium
- Sparse
- Trace

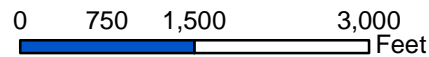


Charles River
Boston, MA



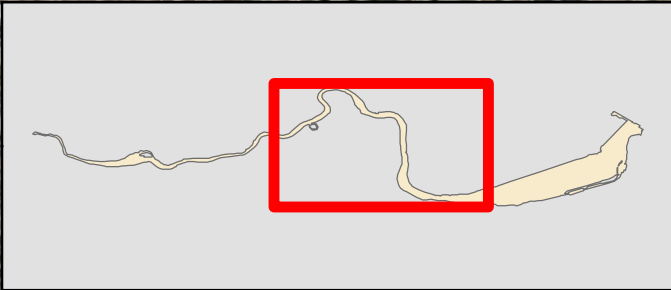

Charles River - Watertown

1:19,801



Map Date: 11/27/2019
Prepared by: BNA
Office: SHREWSBURY, MA

Small Pondweed (*Potamogeton pusillus*) Abundance - Brighton/Allston September 9-12, 2019



Charles River
Boston, MA

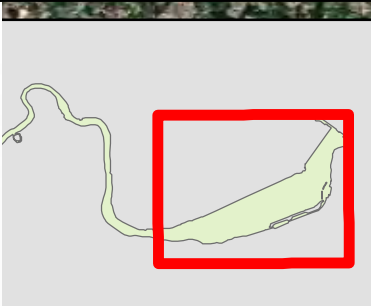

Charles River - Brighton/Allston

1:18,000

0 700 1,400 2,800 Feet

Map Date: 11/27/2019
Prepared by: BNA
Office: SHREWSBURY, MA

Small Pondweed (*Potamogeton pusillus*) Abundance - Fenway/Kenmore September 9-12, 2019



Charles River
Boston, MA


1:16,000

Charles River - Fenway/Kenmore

0 650 1,300 2,600 Feet

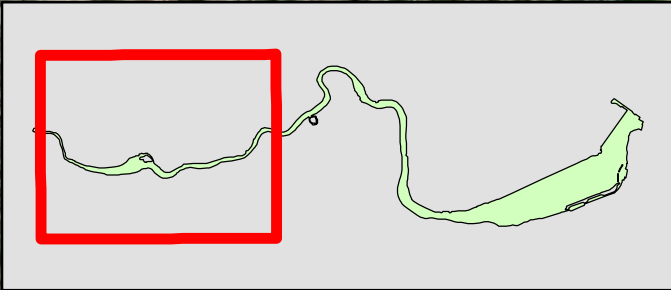
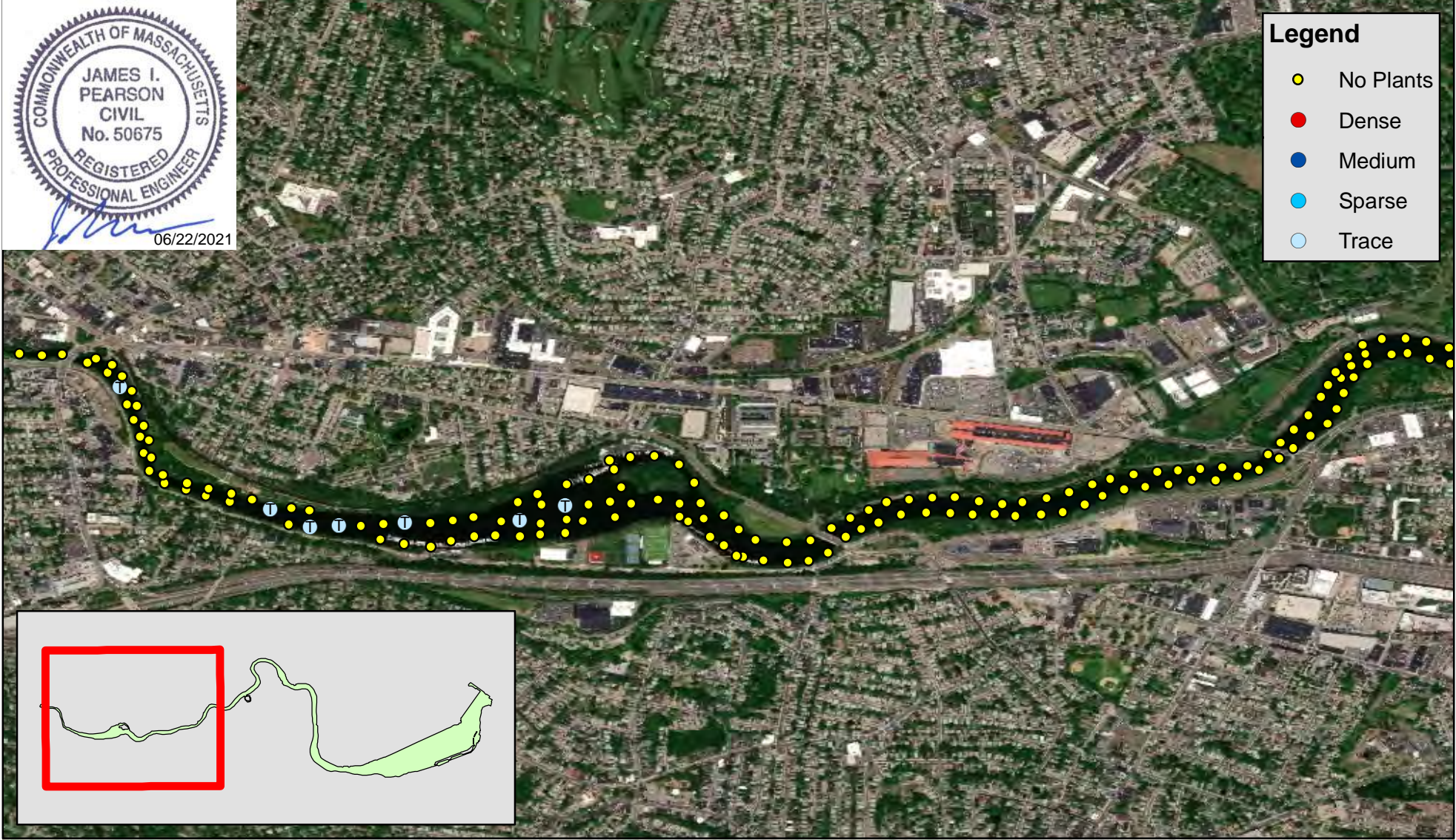
Map Date: 11/27/2019
Prepared by: BNA
Office: SHREWSBURY, MA

Curly-leaf Pondweed (*Potamogeton crispus*) Abundance - Watertown September 9-12, 2019



Legend

- No Plants
- Dense
- Medium
- Sparse
- Trace



Charles River
Boston, MA

1:19,801


Charles River - Watertown

0 750 1,500 3,000 Feet

N

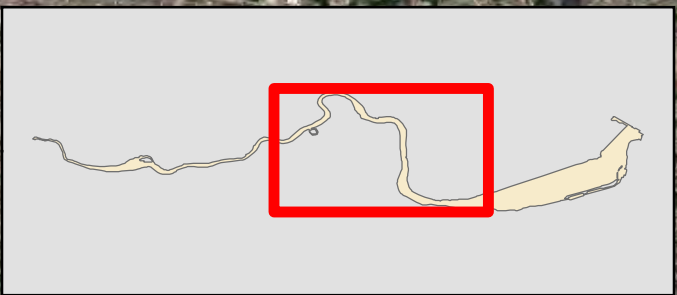
Map Date: 11/27/2019
Prepared by: BNA
Office: SHREWSBURY, MA

Curly-leaf Pondweed (*Potamogeton crispus*) Abundance - Brighton/Allston September 9-12, 2019



Legend

- No Plants
- Dense
- Medium
- Sparse
- Trace



Charles River
Boston, MA

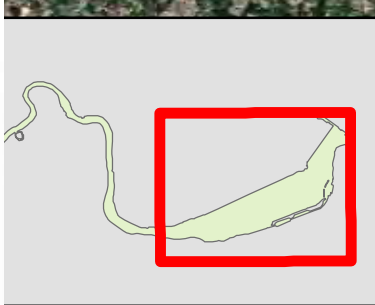

Charles River - Brighton/Allston

1:18,000

0 700 1,400 2,800 Feet

Map Date: 11/27/2019
Prepared by: BNA
Office: SHREWSBURY, MA

Curly-leaf Pondweed (*Potamogeton crispus*) Abundance - Fenway/Kenmore September 9-12, 2019



Legend

- No Plants
- Dense
- Medium
- Sparse
- Trace

Charles River
Boston, MA

Charles River - Fenway/Kenmore

1:16,000

0 650 1,300 2,600 Feet

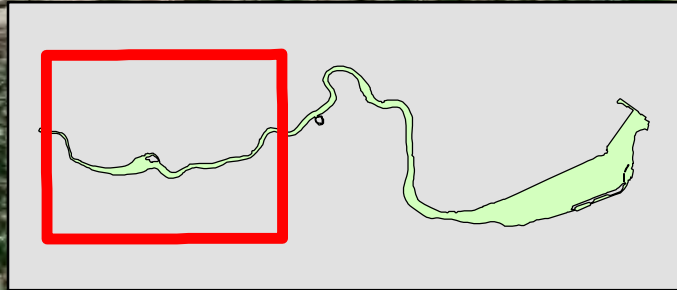
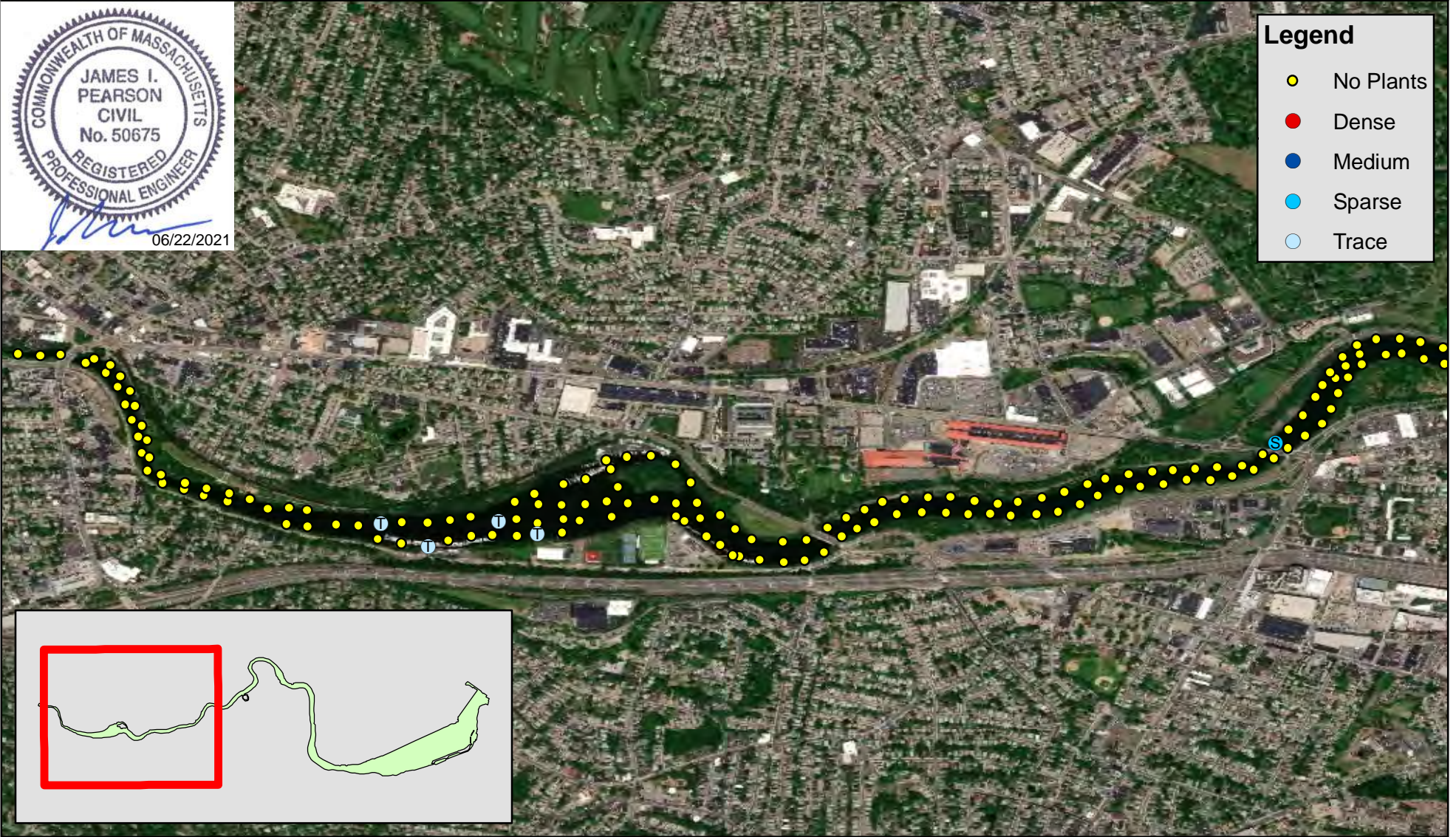
Map Date: 11/27/2019
Prepared by: BNA
Office: SHREWSBURY, MA

Ribbon-leaf Pondweed (*Potamogeton epiphydrus*) Abundance - Watertown September 9-12, 2019



Legend

- No Plants
- Dense
- Medium
- Sparse
- Trace

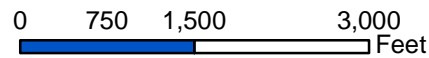


Charles River
Boston, MA




Charles River - Watertown

1:19,801



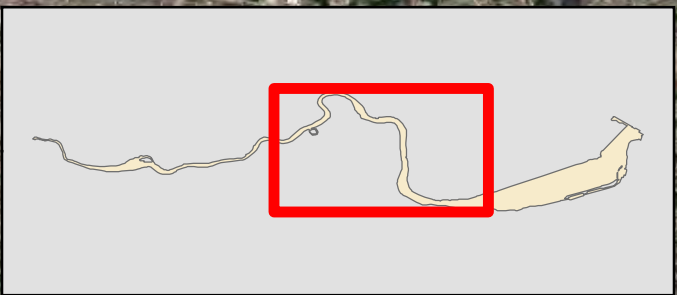
Map Date: 11/27/2019
Prepared by: BNA
Office: SHREWSBURY, MA

Ribbon-leaf Pondweed (*Potamogeton epiphydrus*) Abundance - Brighton/Allston September 9-12, 2019



Legend

- No Plants
- Dense
- Medium
- Sparse
- Trace



Charles River
Boston, MA

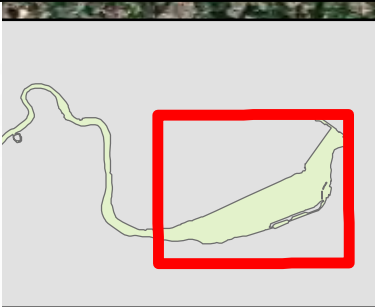

Charles River - Brighton/Allston

1:18,000

0 700 1,400 2,800 Feet

Map Date: 11/27/2019
Prepared by: BNA
Office: SHREWSBURY, MA

Ribbon-leaf Pondweed (*Potamogeton epiphydrus*) Abundance - Fenway/Kenmore September 9-12, 2019

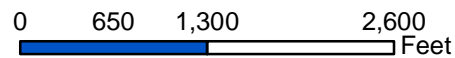


Charles River
Boston, MA




Charles River - Fenway/Kenmore

1:16,000



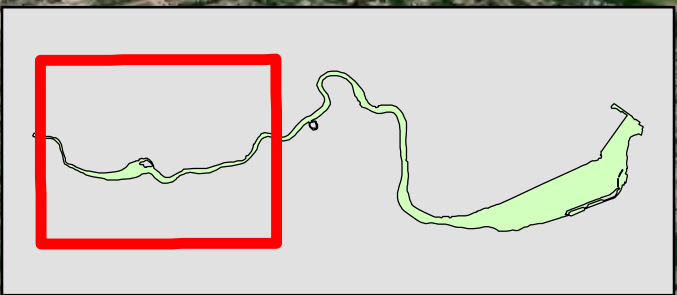
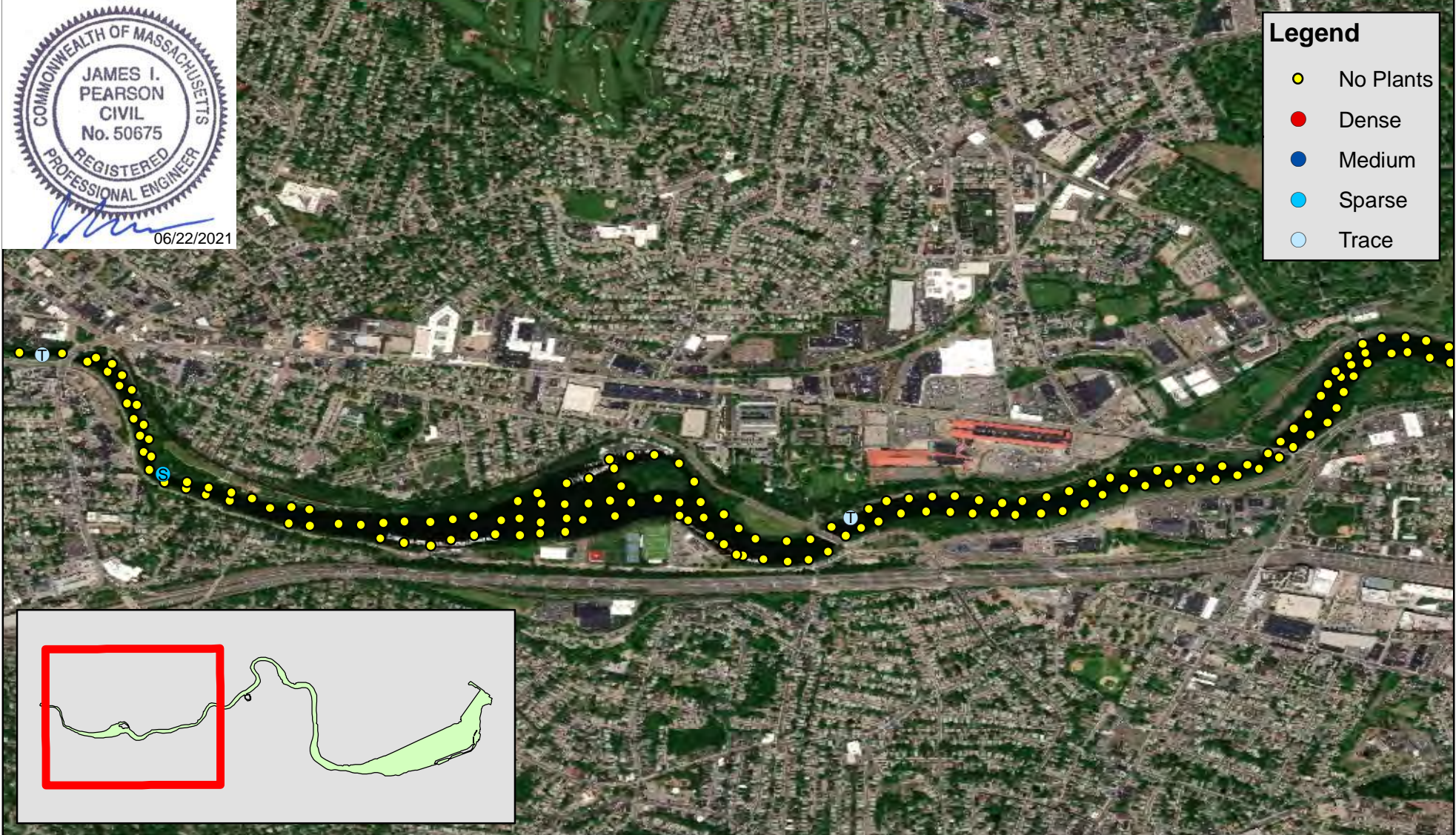
Map Date: 11/27/2019
Prepared by: BNA
Office: SHREWSBURY, MA

Variable Watermilfoil (*Myriophyllum heterophyllum*) Abundance - Watertown September 9-12, 2019



Legend

- No Plants
- Dense
- Medium
- Sparse
- Trace



Charles River
Boston, MA

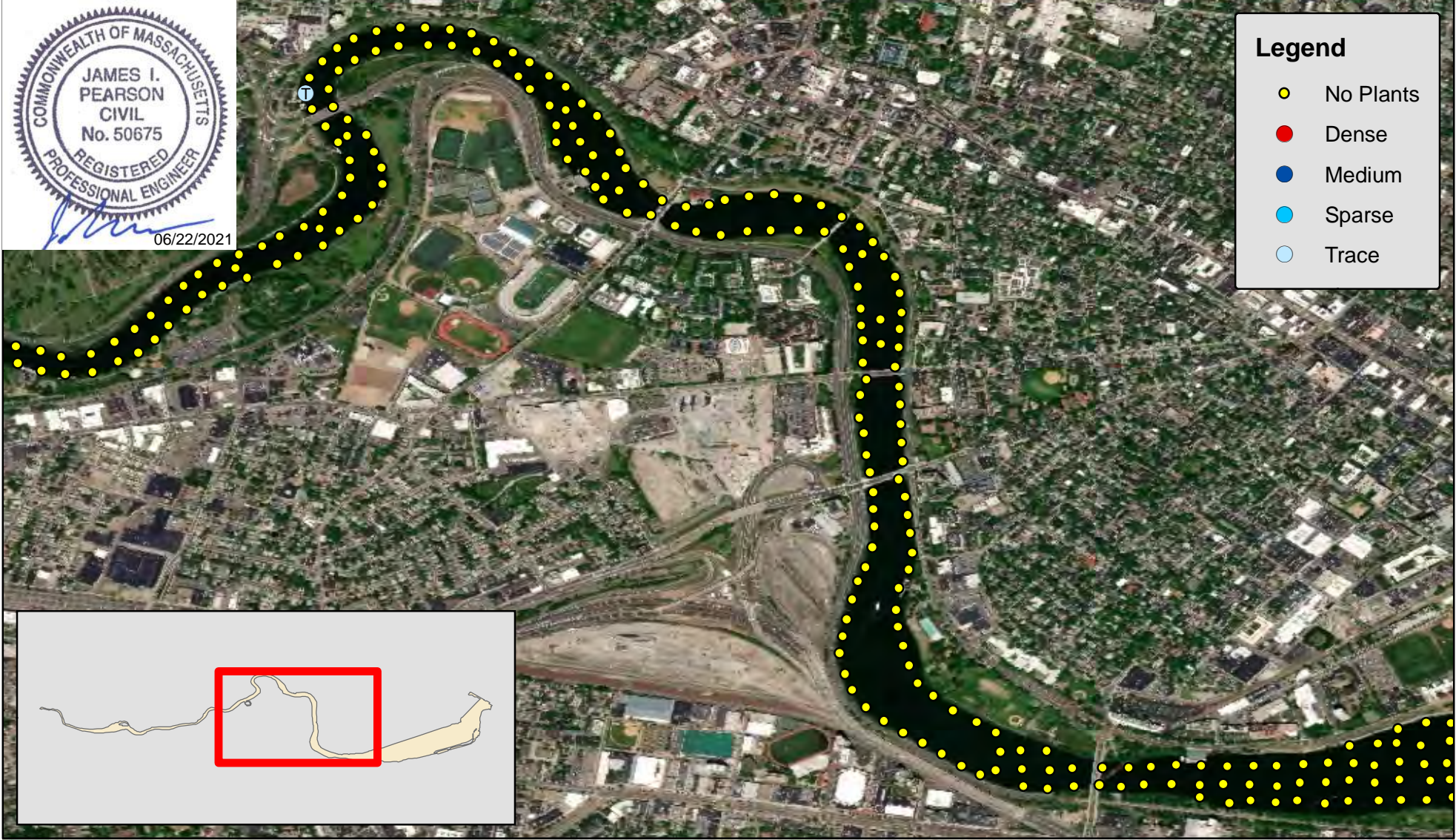

Charles River - Watertown

1:19,801

0 750 1,500 3,000 Feet

Map Date: 11/27/2019
Prepared by: BNA
Office: SHREWSBURY, MA

Variable Watermilfoil (*Myriophyllum heterophyllum*) Abundance - Brighton/Allston September 9-12, 2019

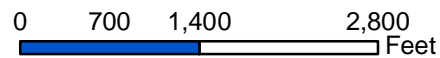


Charles River
Boston, MA



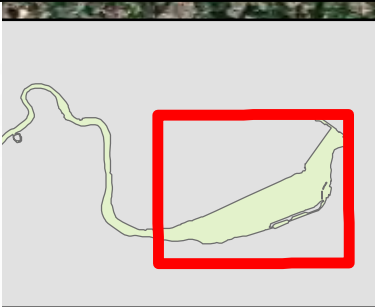

Charles River - Brighton/Allston

1:18,000



Map Date: 11/27/2019
Prepared by: BNA
Office: SHREWSBURY, MA

Variable Watermilfoil (*Myriophyllum heterophyllum*) Abundance - Fenway/Kenmore September 9-12, 2019

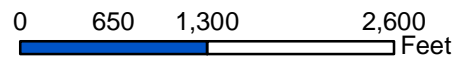


Charles River
Boston, MA




Charles River - Fenway/Kenmore

1:16,000



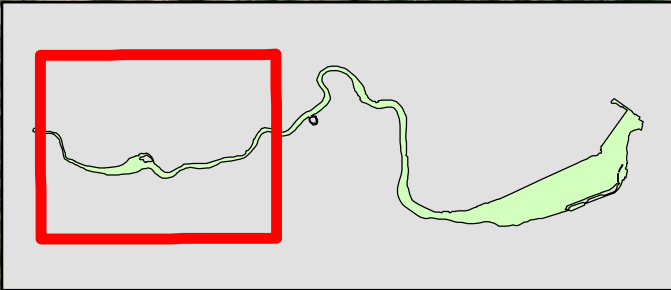
Map Date: 11/27/2019
Prepared by: BNA
Office: SHREWSBURY, MA

Clasping-leaf Pondweed (*Potamogeton perfoliatus*) Abundance - Watertown September 9-12, 2019



Legend

- No Plants
- Dense
- Medium
- Sparse
- Trace

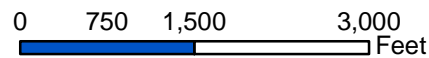


Charles River
Boston, MA




Charles River - Watertown

1:19,801



Map Date: 11/27/2019
Prepared by: BNA
Office: SHREWSBURY, MA

Clasping-leaf Pondweed (*Potamogeton perfoliatus*) Abundance - Brighton/Allston September 9-12, 2019

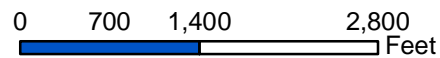


Charles River
Boston, MA



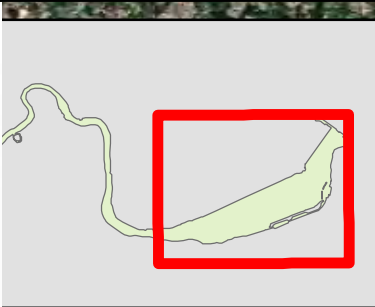

Charles River - Brighton/Allston

1:18,000



Map Date: 11/27/2019
Prepared by: BNA
Office: SHREWSBURY, MA

Clasping-leaf Pondweed (*Potamogeton perfoliatus*) Abundance - Fenway/Kenmore September 9-12, 2019



Legend

- No Plants
- Dense
- Medium
- Sparse
- Trace

Charles River
Boston, MA


Charles River - Fenway/Kenmore

1:16,000

0 650 1,300 2,600 Feet

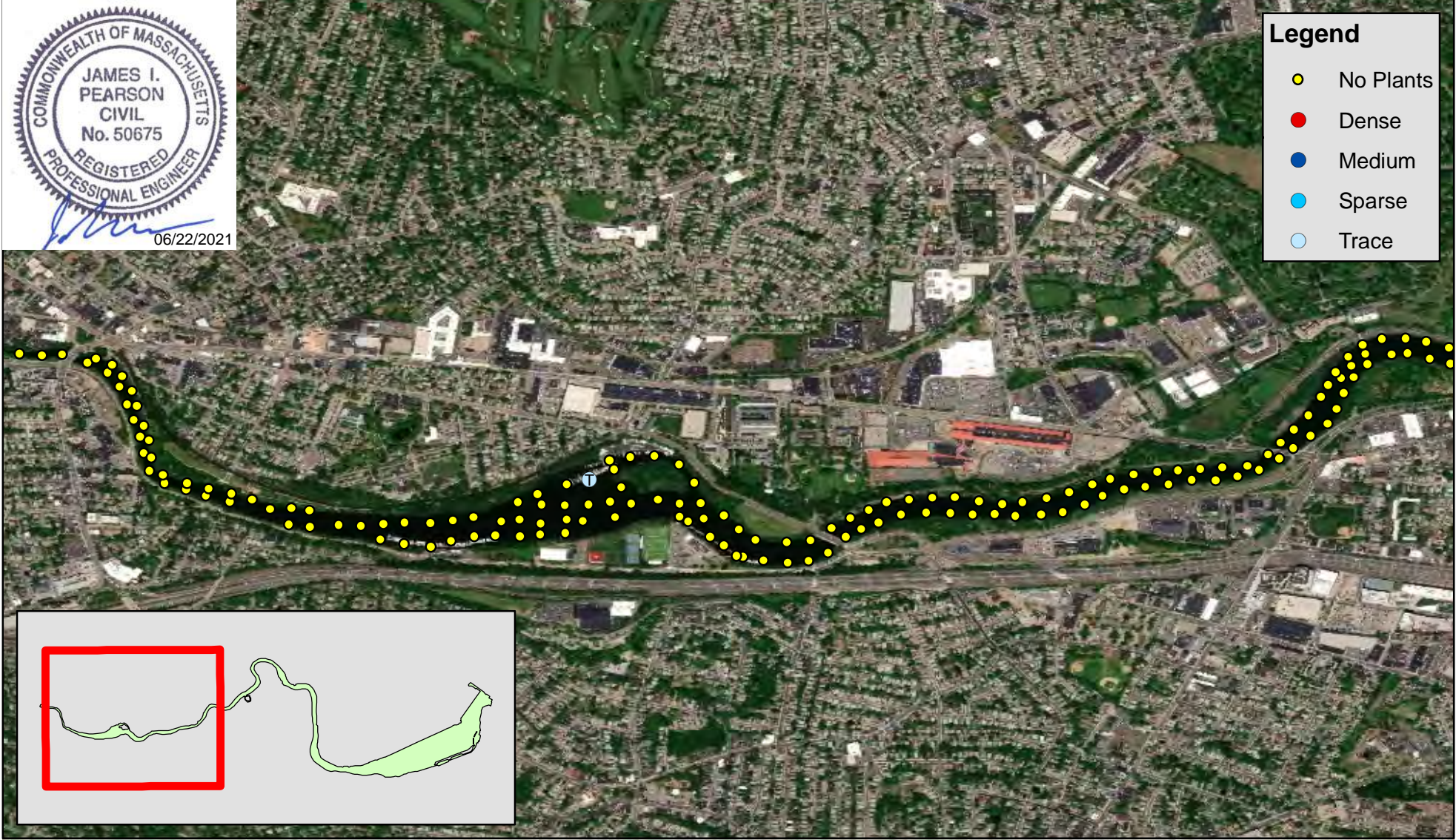
Map Date: 11/27/2019
Prepared by: BNA
Office: SHREWSBURY, MA

Macroalgae (*Chara/Nitella* sp.) Abundance - Watertown September 9-12, 2019



Legend

- No Plants
- Dense
- Medium
- Sparse
- Trace



Charles River
Boston, MA

1:19,801


Charles River - Watertown

0 750 1,500 3,000 Feet

N

Map Date: 11/27/2019
Prepared by: BNA
Office: SHREWSBURY, MA

Macroalgae (*Chara/Nitella* sp.) Abundance - Brighton/Allston September 9-12, 2019

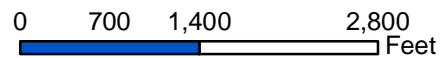


Charles River
Boston, MA



Charles River - Brighton/Allston

1:18,000



Map Date: 11/27/2019
Prepared by: BNA
Office: SHREWSBURY, MA

Macroalgae (*Chara/Nitella* sp.) Abundance - Fenway/Kenmore

September 9-12, 2019



Charles River
Boston, MA


Charles River - Fenway/Kenmore

1:16,000

0 650 1,300 2,600 Feet

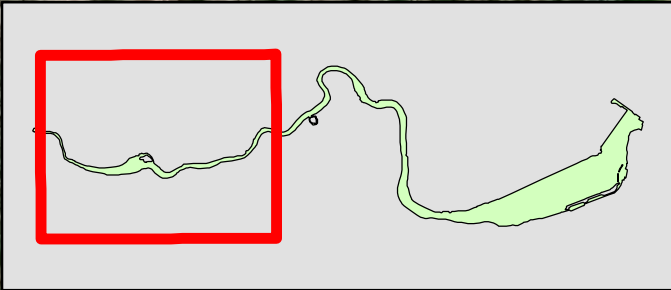
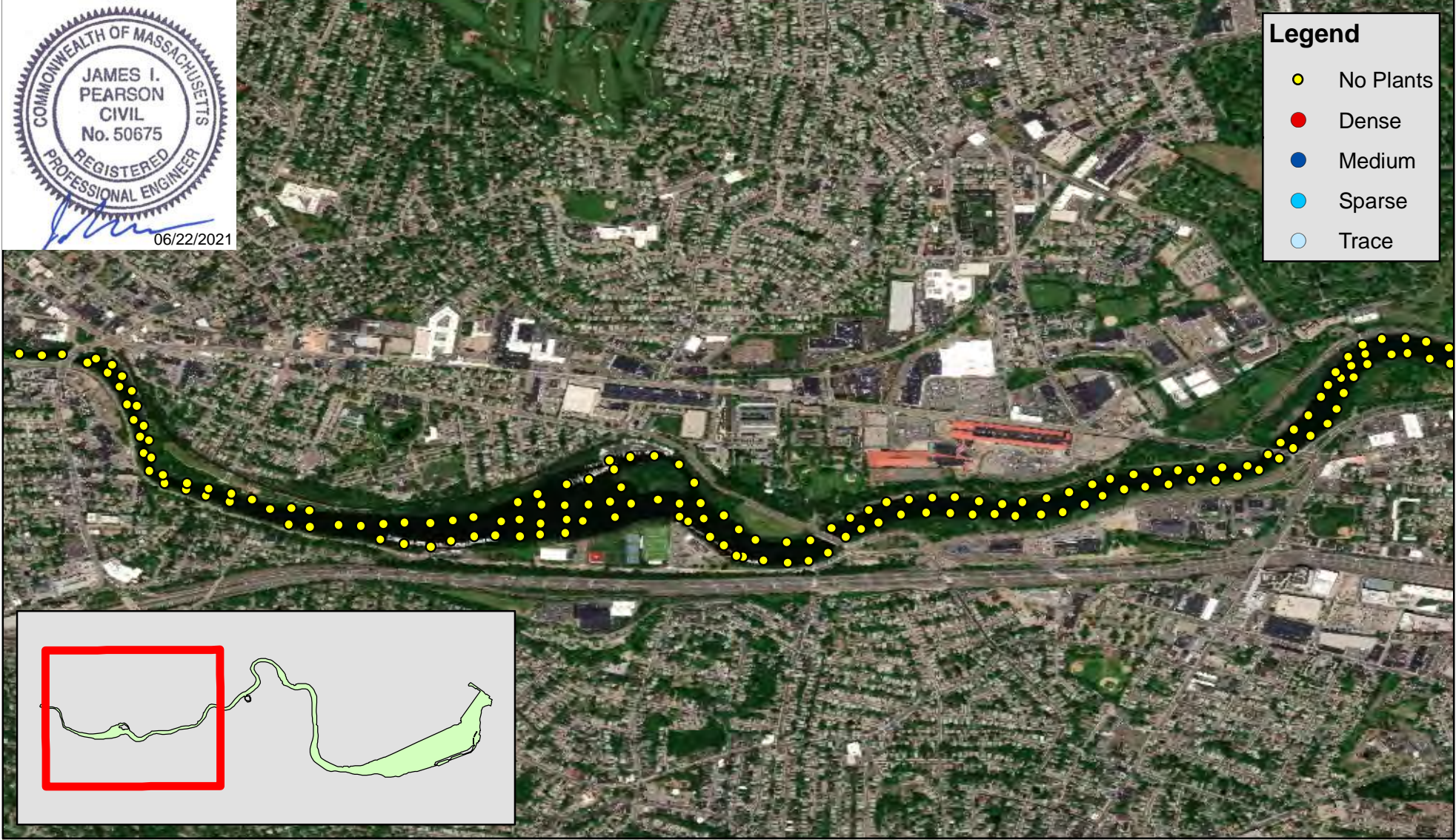
Map Date: 11/27/2019
Prepared by: BNA
Office: SHREWSBURY, MA

Water Starwort (*Callitriche* sp.) Abundance - Watertown September 9-12, 2019



Legend

- No Plants
- Dense
- Medium
- Sparse
- Trace

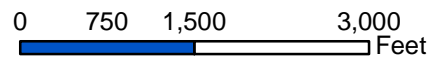


Charles River
Boston, MA




Charles River - Watertown

1:19,801



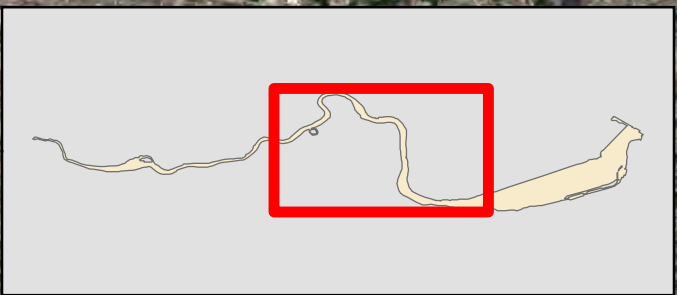
Map Date: 11/27/2019
Prepared by: BNA
Office: SHREWSBURY, MA

Water Starwort (*Callitriche* sp.) Abundance - Brighton/Allston September 9-12, 2019



Legend

- No Plants
- Dense
- Medium
- Sparse
- Trace



Charles River
Boston, MA

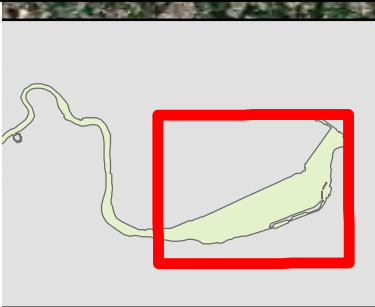

Charles River - Brighton/Allston

1:18,000

0 700 1,400 2,800 Feet

Map Date: 11/27/2019
Prepared by: BNA
Office: SHREWSBURY, MA

Water Starwort (*Callitriche sp.*) Abundance - Fenway/Kenmore September 9-12, 2019

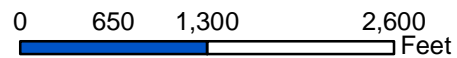


Charles River
Boston, MA



Charles River - Fenway/Kenmore

1:16,000



Map Date: 11/27/2019
Prepared by: BNA
Office: SHREWSBURY, MA