

BOSTON TRANSPORTATION DEPARTMENT

BOYLSTON STREET FROM LAMARTINE STREET TO CENTRE STREET

BOSTON, MA

FINAL PLAN SET

INDEX

SHEET NO.	PLAN TITLE
1	TITLE AND INDEX
2	CONSTRUCTION DETAILS
3-4	SPEED HUMP PLANS
5-7	SIGNAGE AND PAVEMENT MARKING PLANS
8	SIGN SUMMARY



ALL WORK SHALL CONFORM TO THESE PLANS, THE BOSTON TRANSPORTATION DEPARTMENT STANDARDS AND SPECIFICATIONS, THE MASSACHUSETTS DEPARTMENT OF TRANSPORTATION STANDARD SPECIFICATIONS FOR HIGHWAYS AND BRIDGES DATED 1988, THE SUPPLEMENTAL SPECIFICATIONS DATED JULY 1, 2015, THE 2018 CONSTRUCTION STANDARD DETAILS, THE 1968 STANDARD DRAWINGS FOR TRAFFIC SIGNALS AND HIGHWAY LIGHTING, THE MANUAL ON UNIFORM TRAFFIC CONTROL DEVICES FOR STREETS AND HIGHWAYS, 2009 EDITION, AND ALL INTERIM REVISIONS PUBLISHED BY FEDERAL HIGHWAY ADMINISTRATION. WHERE CONFLICTS EXIST, THE BOSTON TRANSPORTATION DEPARTMENT STANDARDS AND SPECIFICATIONS SHALL GOVERN.

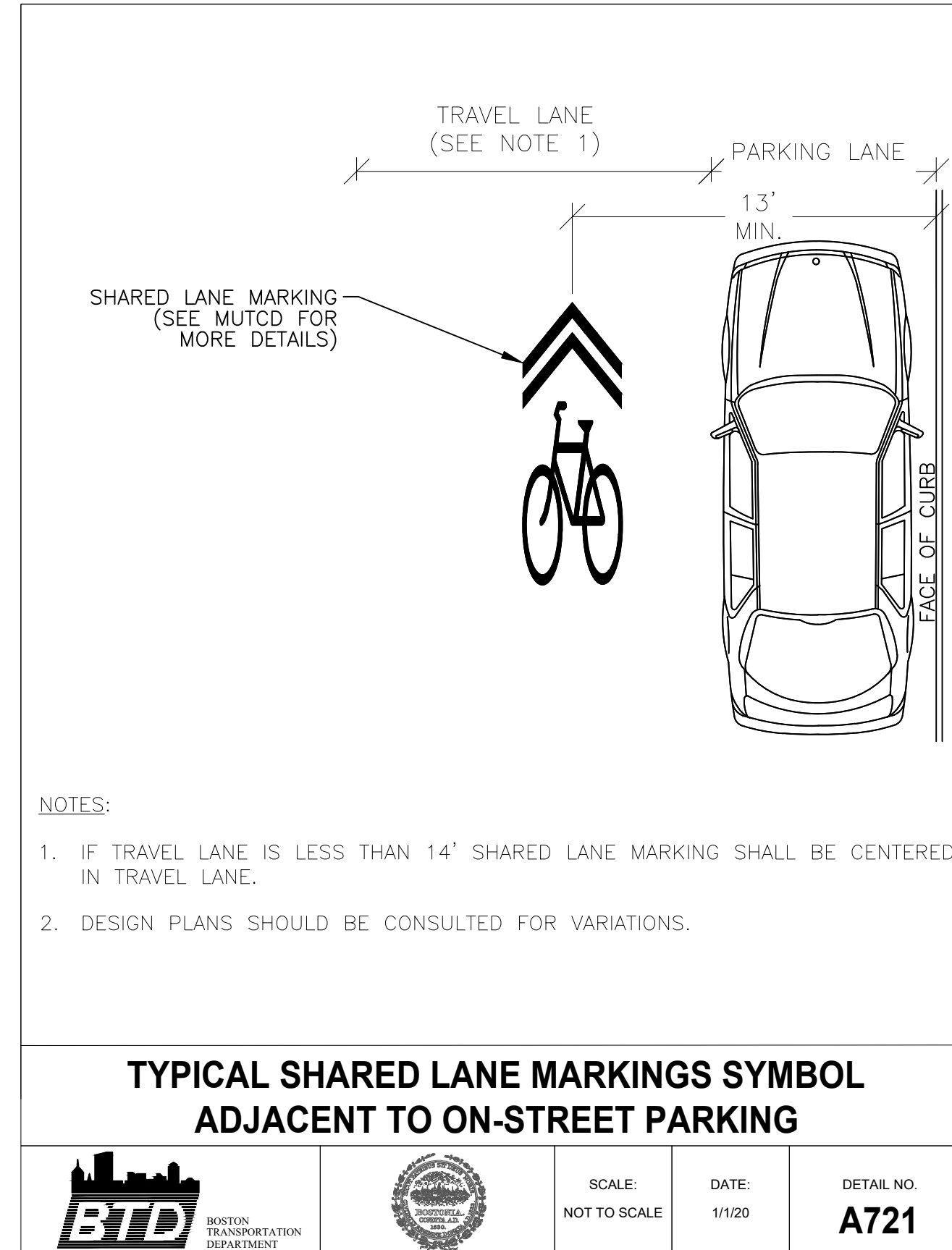
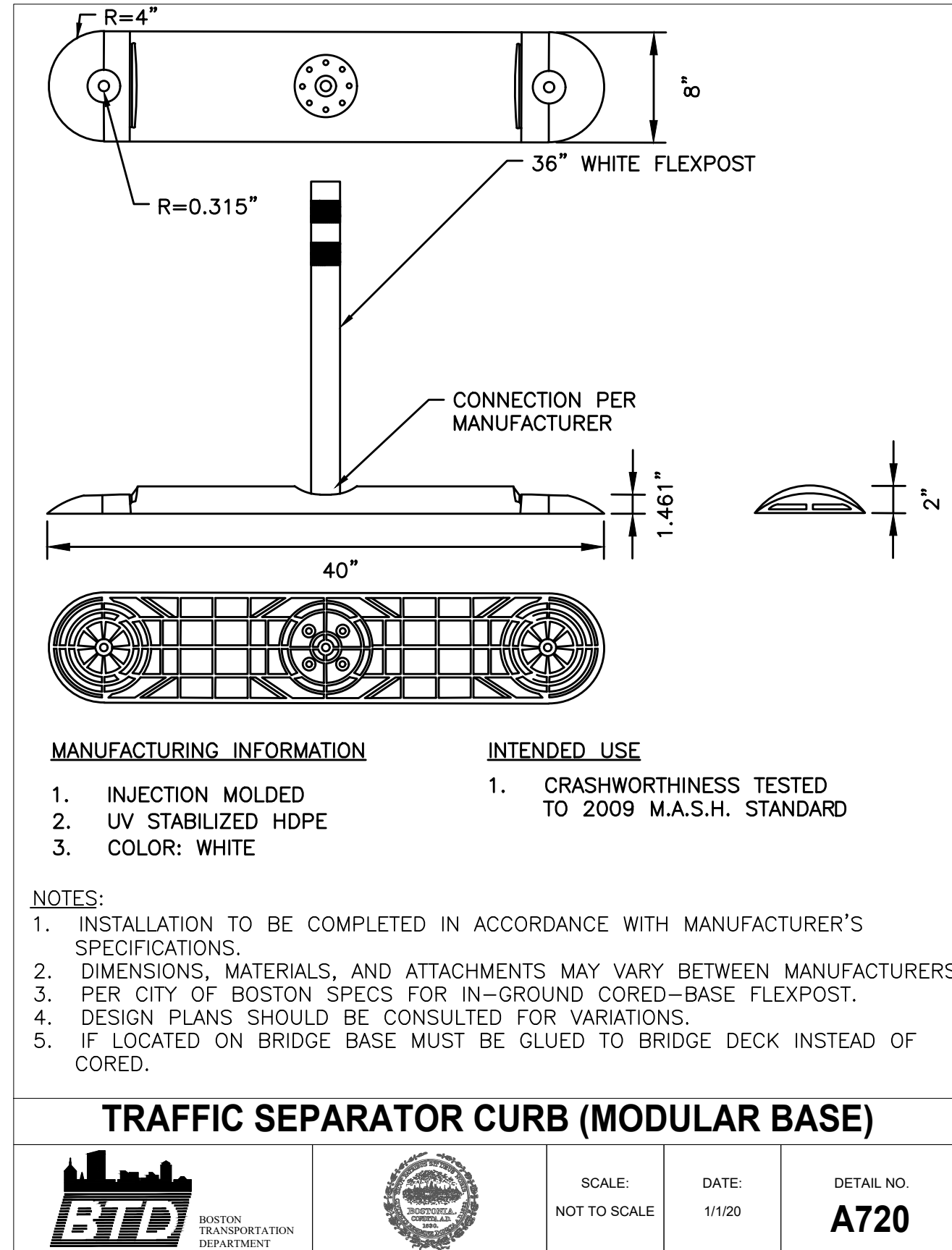
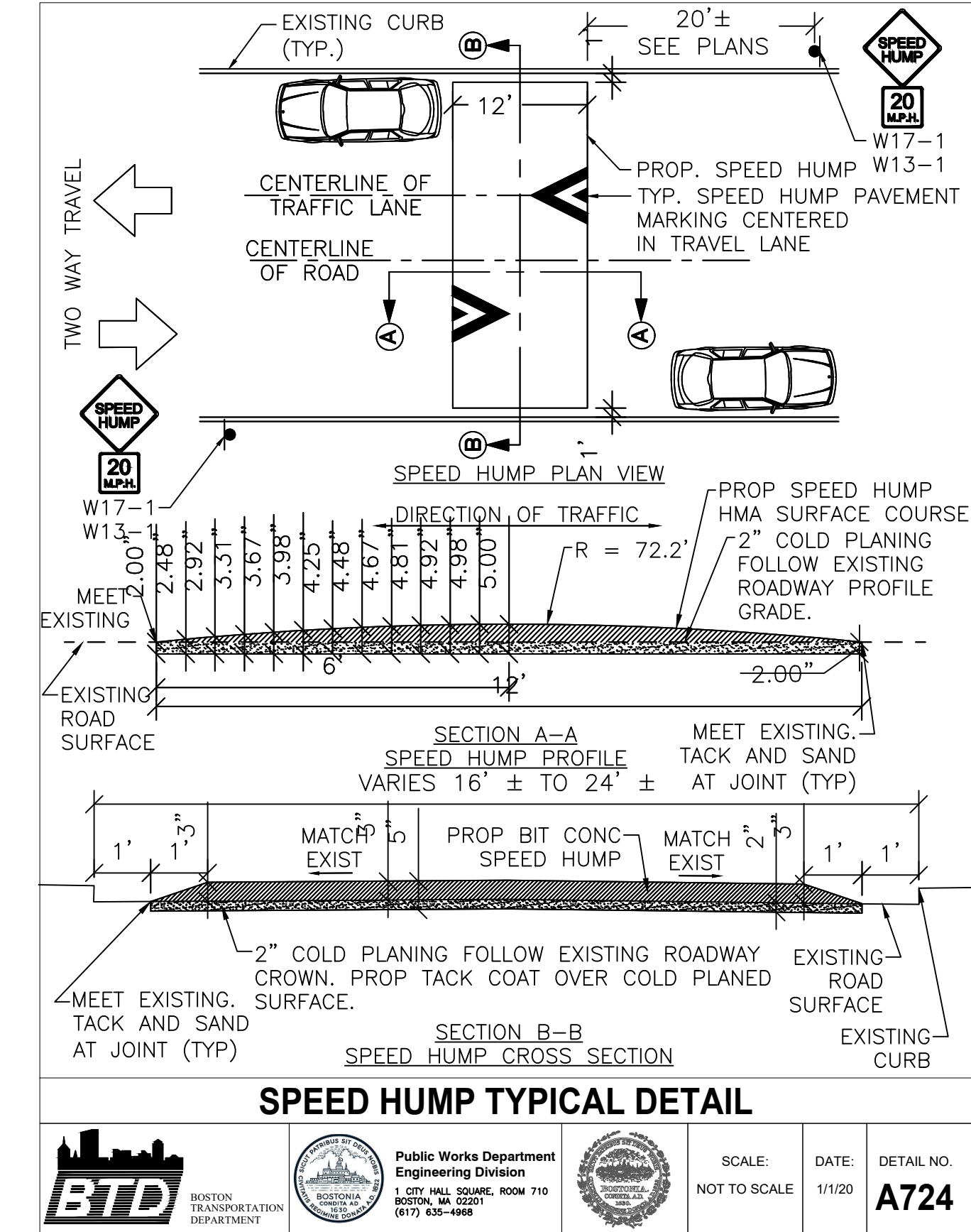
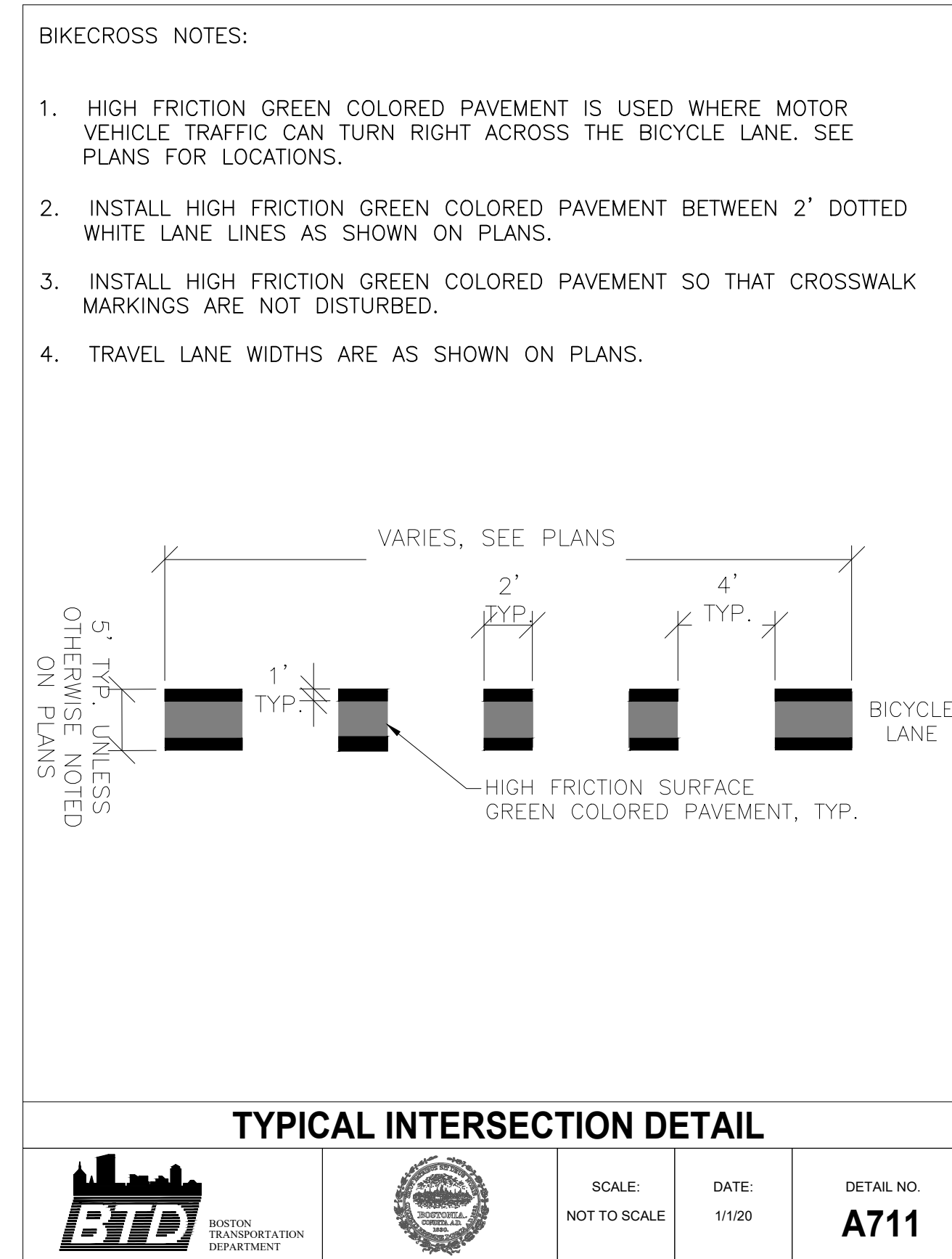
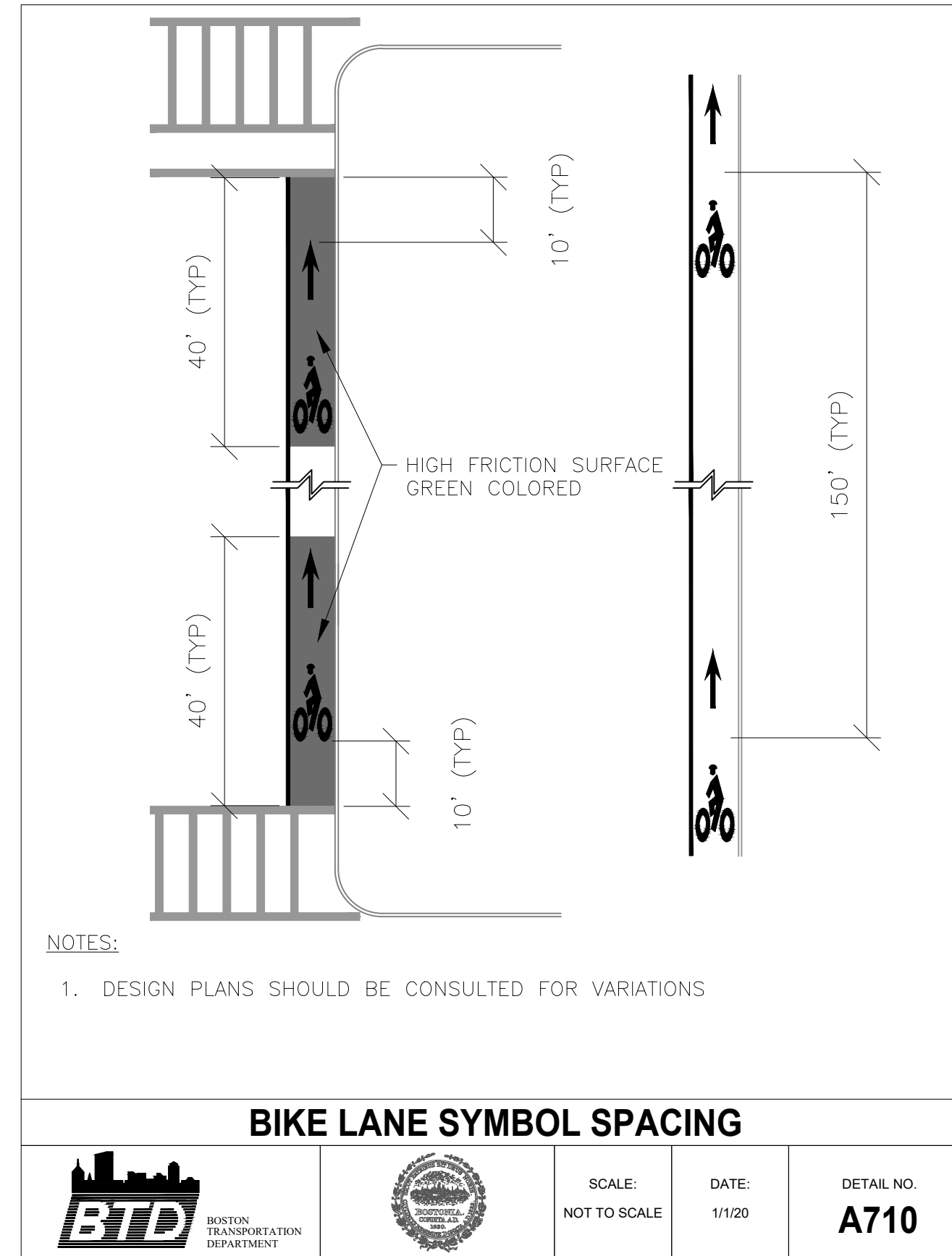
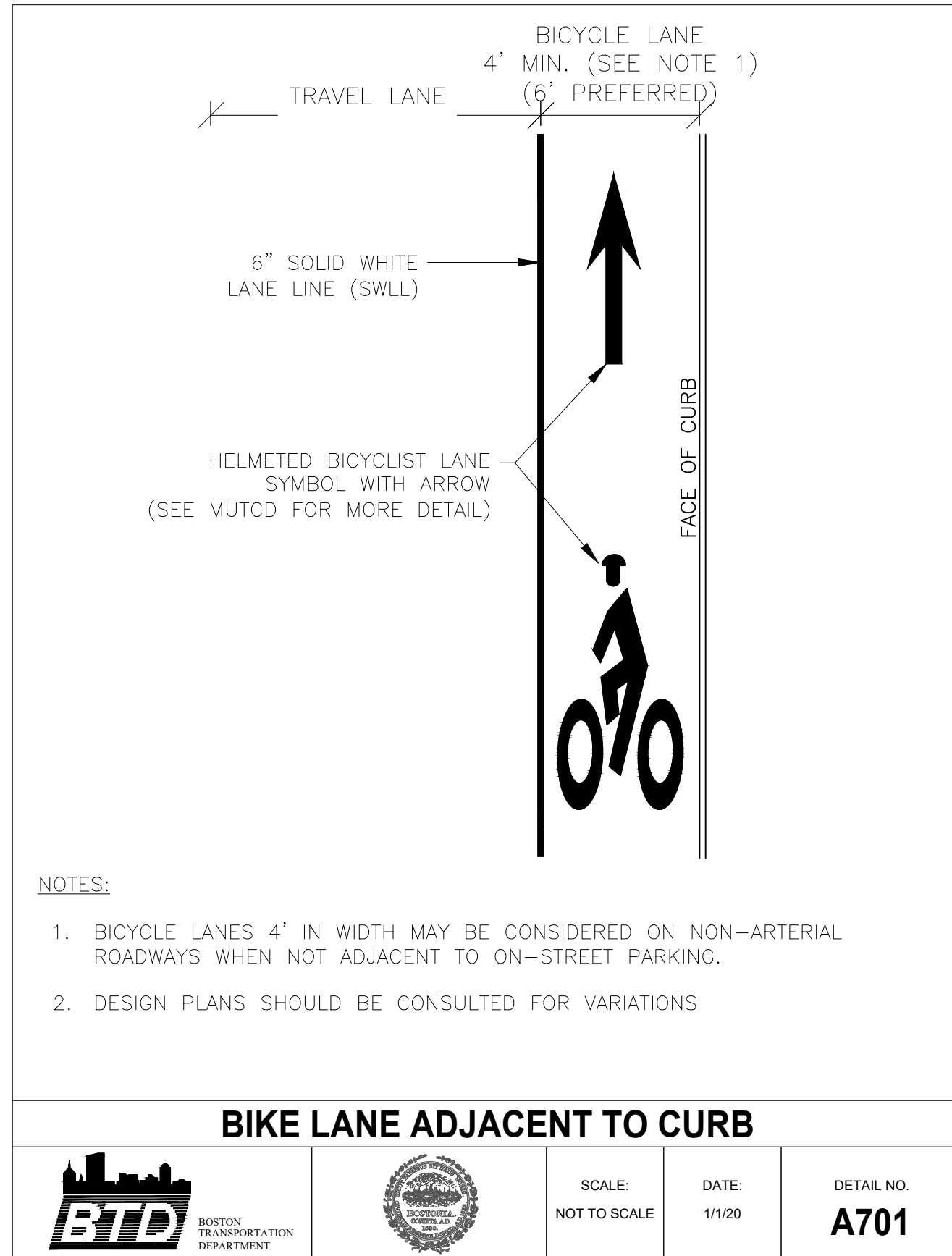


DESIGNED BY D. MERROW
 DRAWN BY D. MERROW
 CHECKED BY J. MONACELLI
 APPROVED BY A. CORDING

CITY OF BOSTON TRANSPORTATION DEPARTMENT
 ENGINEERING DIVISION
 CORRIDOR IMPROVEMENT PLANS
BOYLSTON STREET (JP)
TITLE SHEET
 BOSTON

DATE: 08/2023

SHEET 1 OF 8

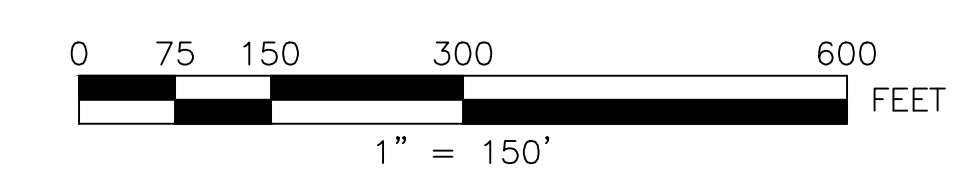
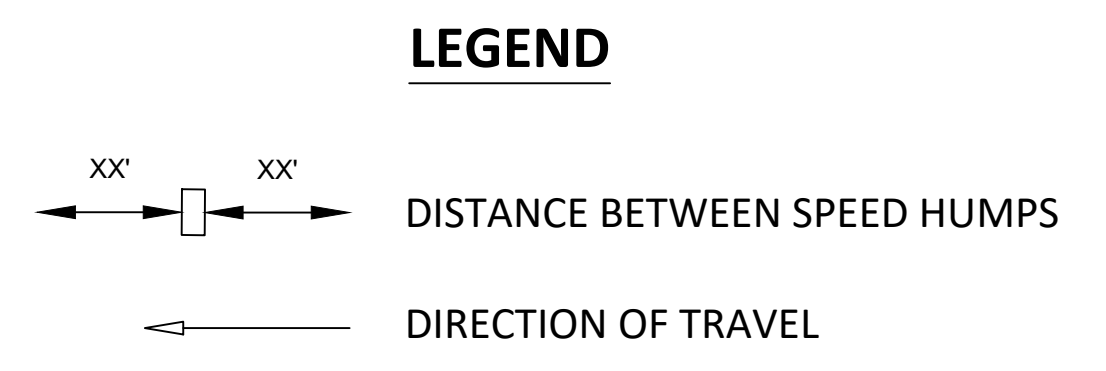


BTD BOSTON TRANSPORTATION DEPARTMENT

CITY OF BOSTON TRANSPORTATION DEPARTMENT
ENGINEERING DIVISION
CORRIDOR IMPROVEMENT PLANS
**BOYLSTON STREET
CONSTRUCTION DETAILS**
BOSTON

DESIGNED BY D. MERROW
DRAWN BY D. MERROW
CHECKED BY J. MONACELLI
APPROVED BY A. CORDING

DATE: 08/2023
SHEET 2 OF 8



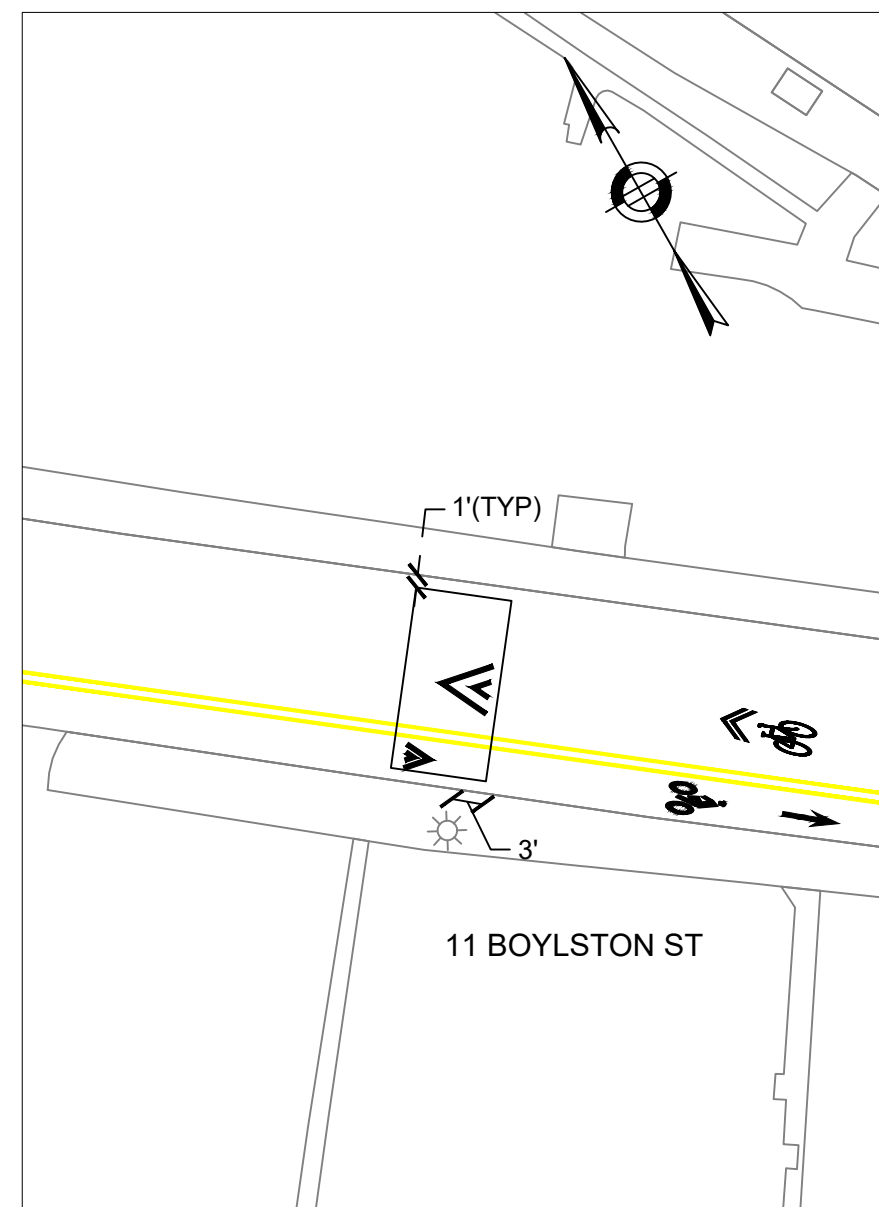
DESIGNED BY D. MERROW
 DRAWN BY D. MERROW
 CHECKED BY J. MONACELLI
 APPROVED BY A. CORDING

CITY OF BOSTON TRANSPORTATION DEPARTMENT
 ENGINEERING DIVISION
 CORRIDOR IMPROVEMENT PLANS
BOYLSTON ST (JP)
SPEED HUMP LOCATION PLAN
 BOSTON

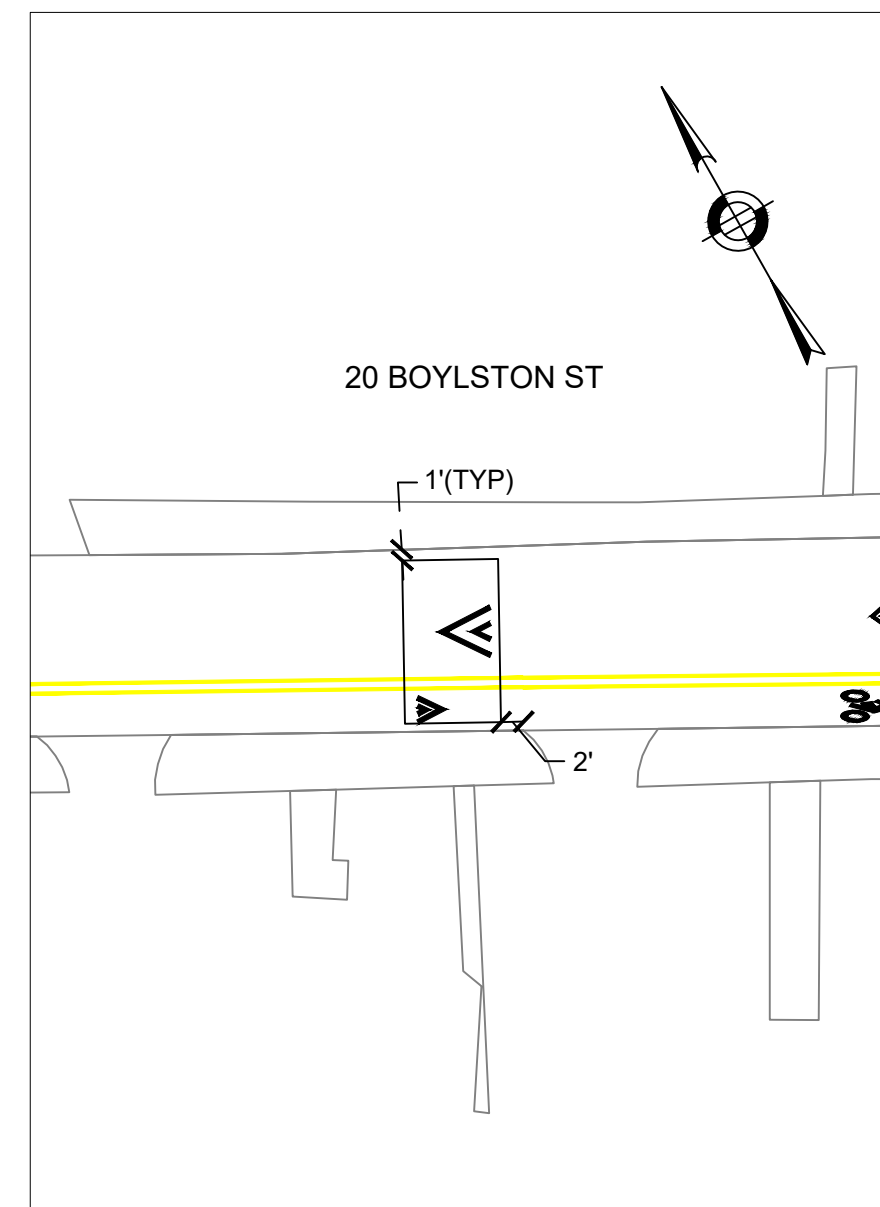
SCALE: 1" = 150'

DATE: 08/2023

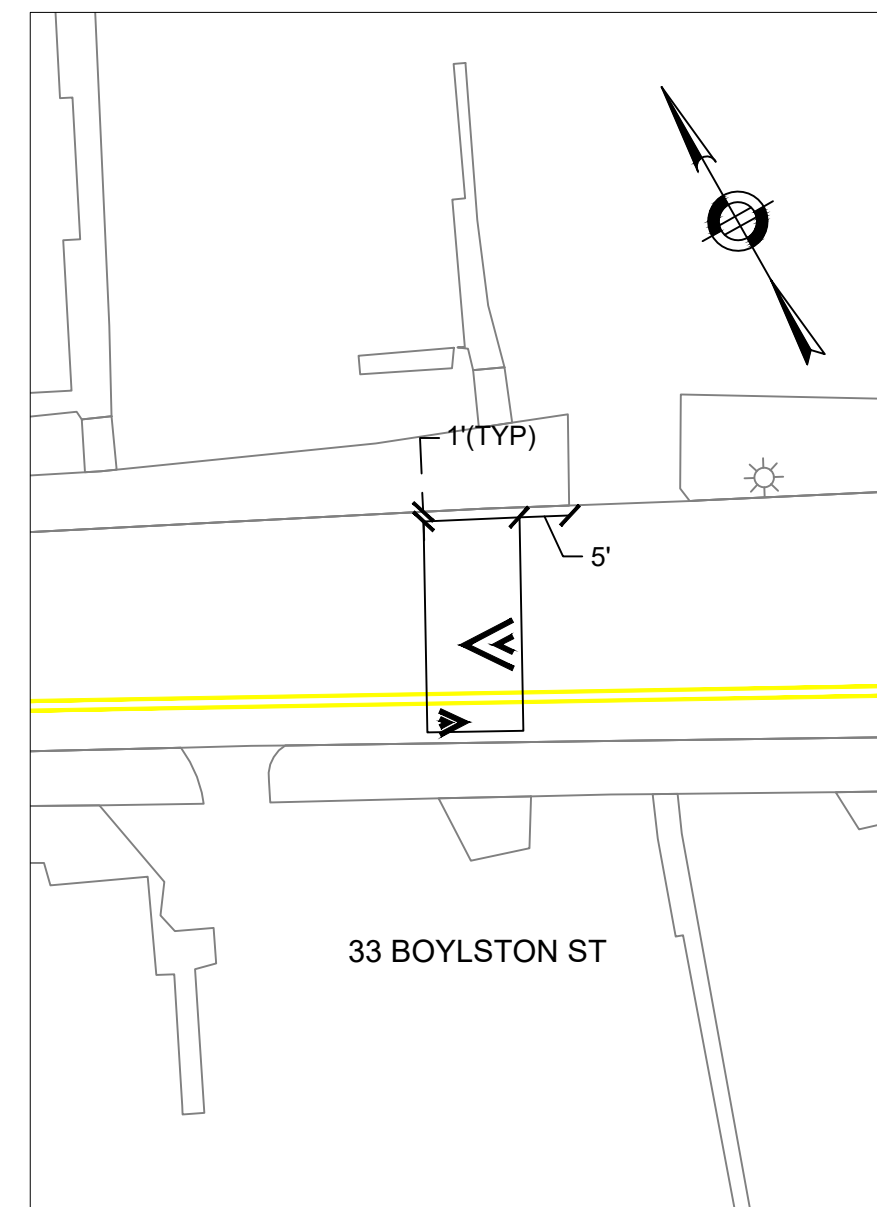
SHEET 3 OF 8



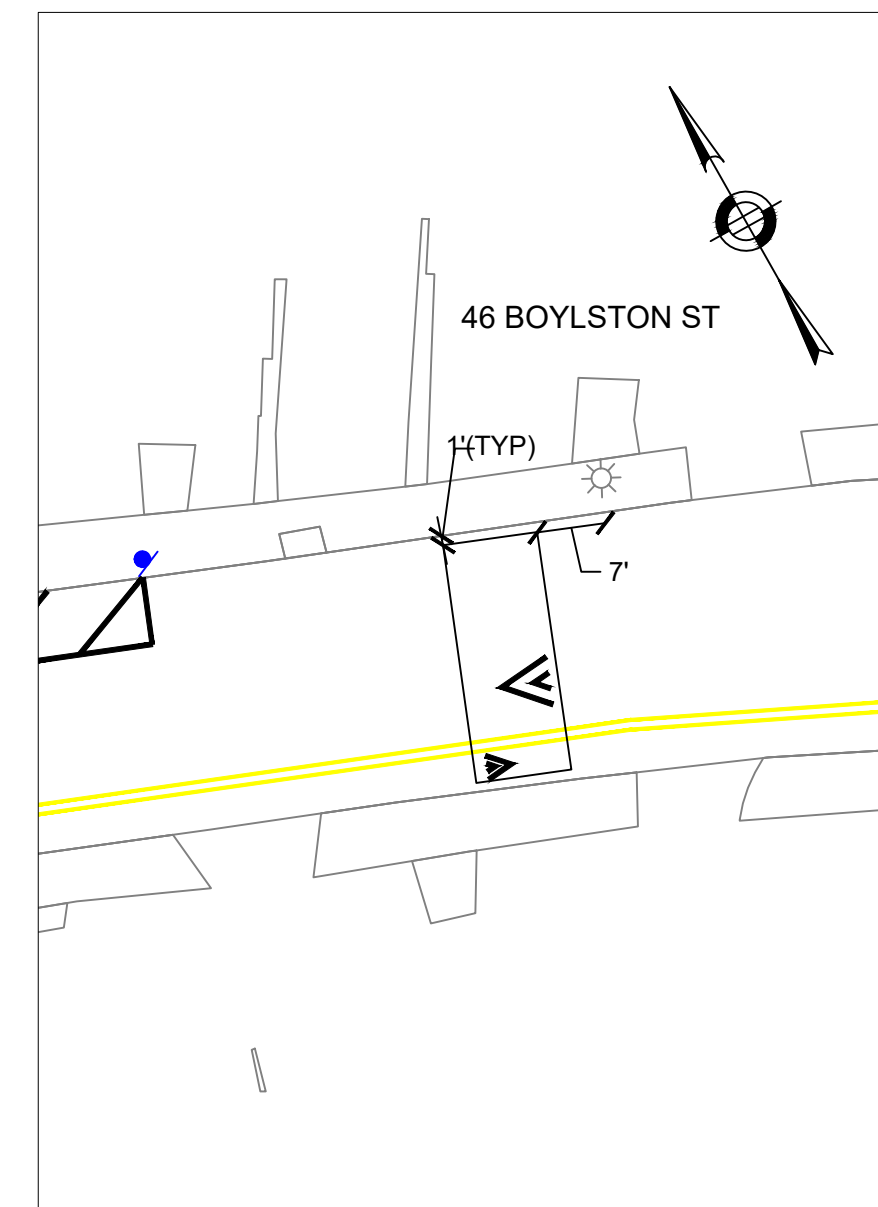
11 BOYLSTON STREET
SCALE 1" = 20'



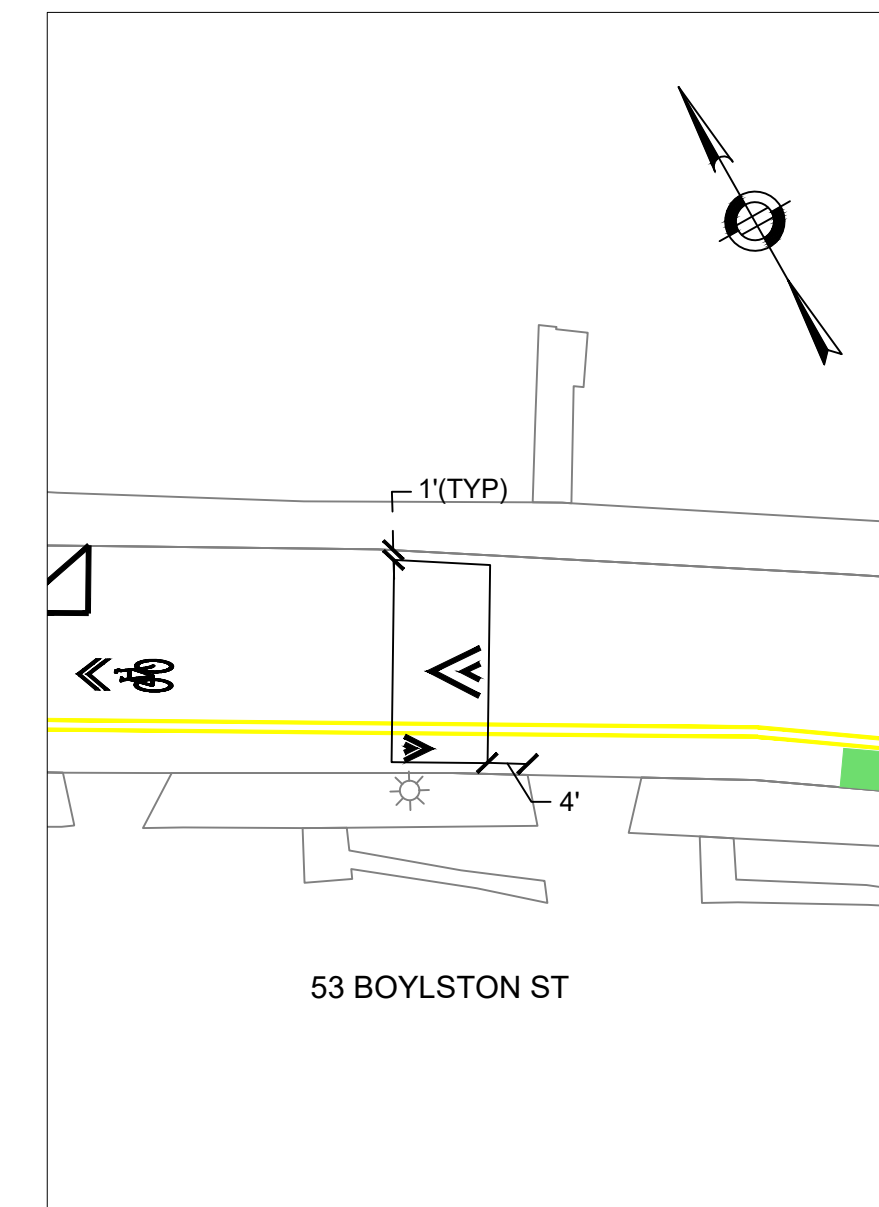
20 BOYLSTON STREET
SCALE 1" = 20'



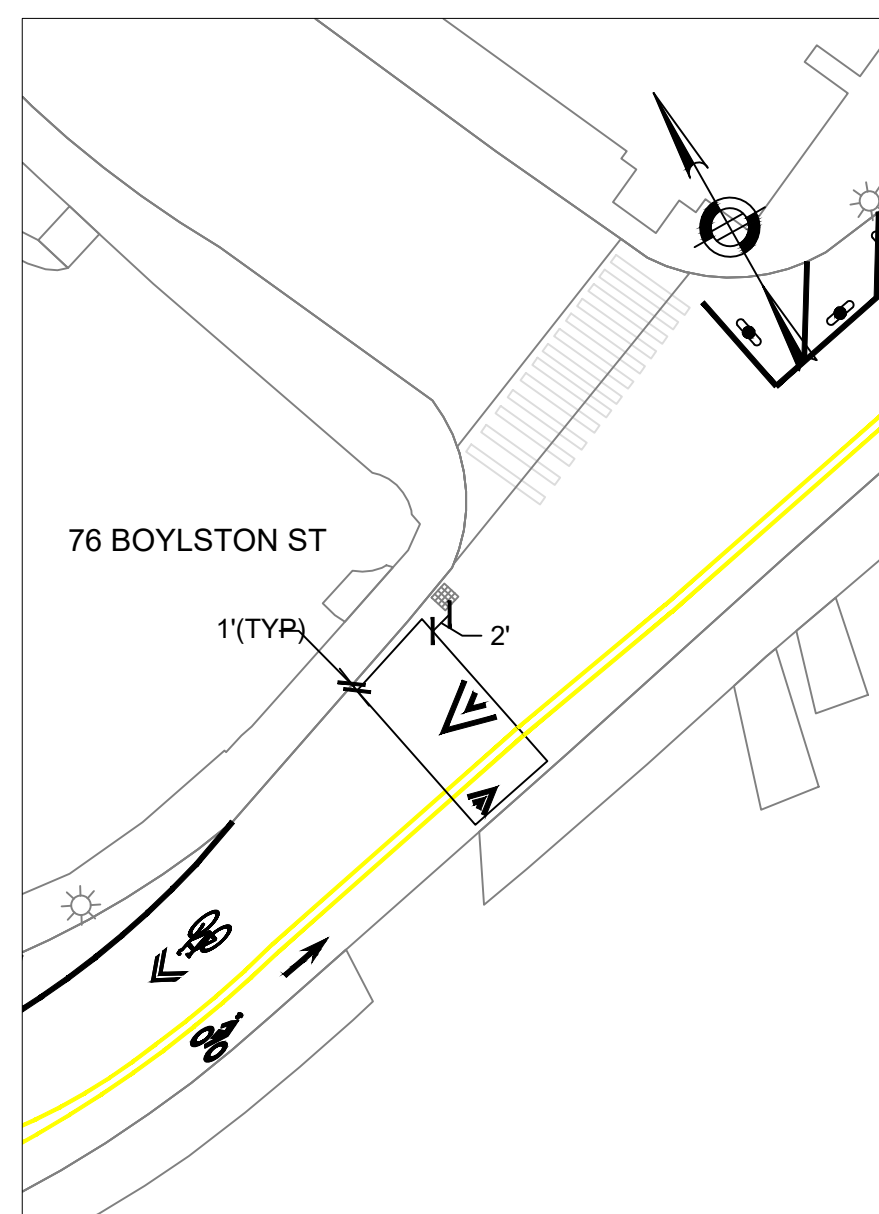
33 BOYLSTON STREET
SCALE 1" = 20'



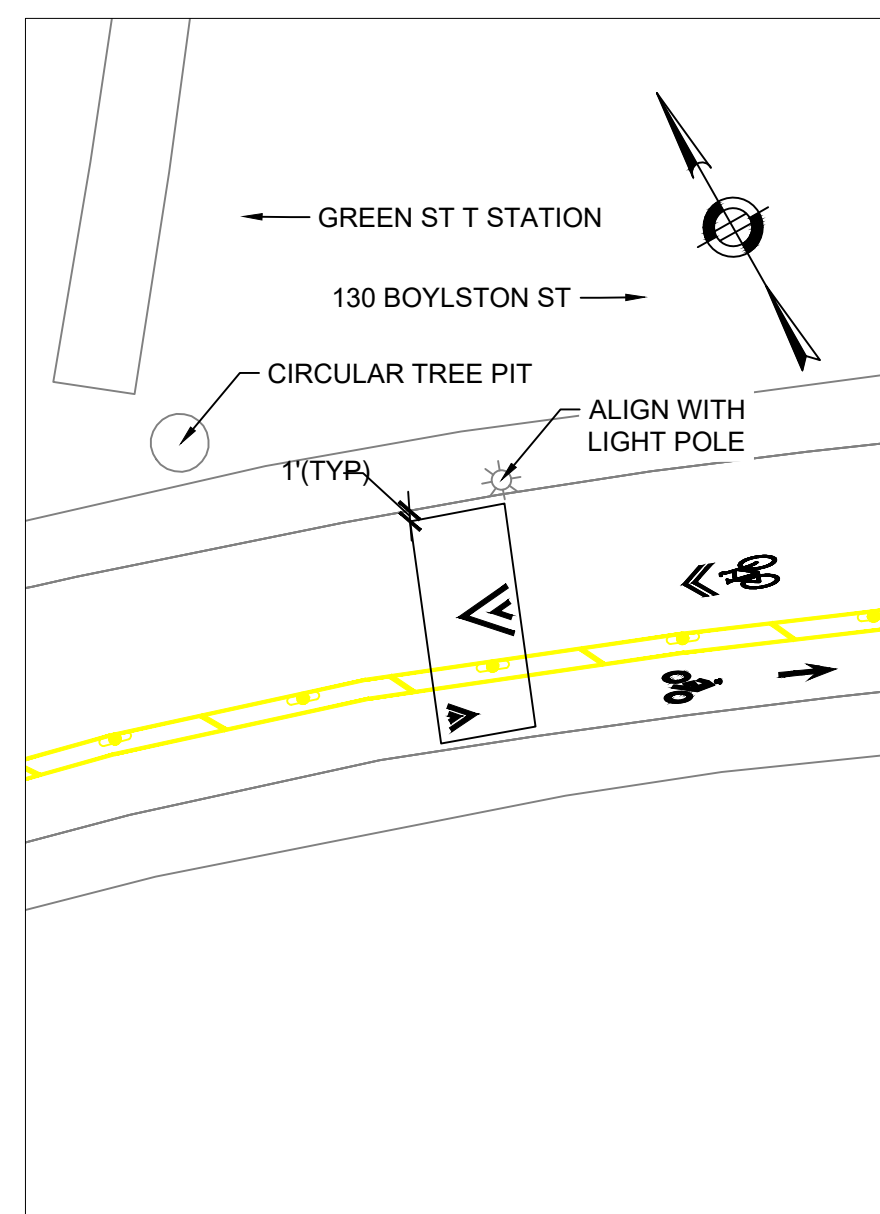
46 BOYLSTON STREET
SCALE 1" = 20'



53 BOYLSTON STREET
SCALE 1" = 20'



76 BOYLSTON STREET
SCALE 1" = 20'



BETWEEN GREEN ST T STOP
AND 130 BOYLSTON ST
SCALE 1" = 20'



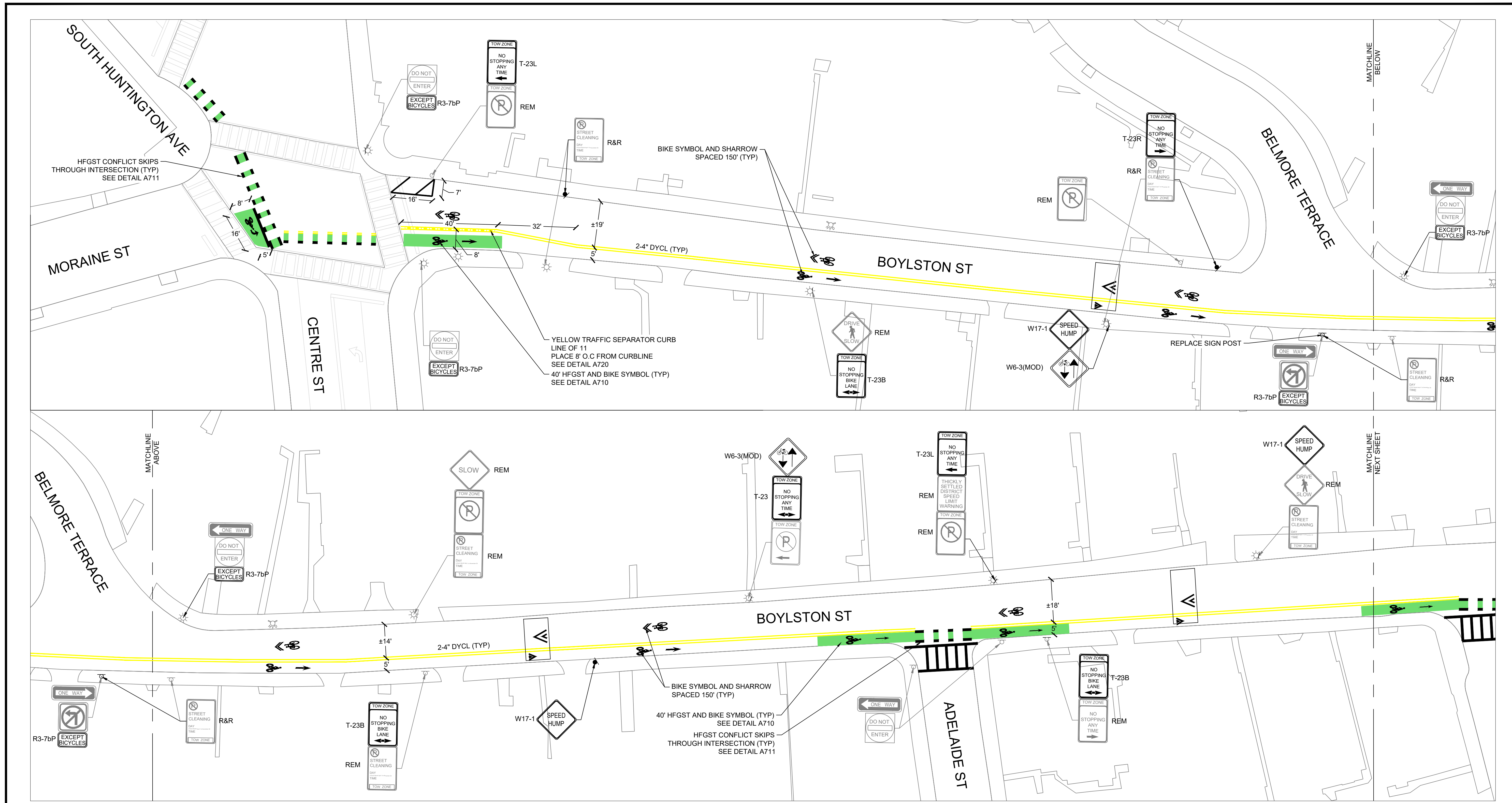
DESIGNED BY D. MERROW
 DRAWN BY D. MERROW
 CHECKED BY J. MONACELLI
 APPROVED BY A. CORDING

CITY OF BOSTON TRANSPORTATION DEPARTMENT
 ENGINEERING DIVISION
 CORRIDOR IMPROVEMENT PLANS
BOYLSTON ST (JP)
SPEED HUMP LOCATION PLAN
 BOSTON

SCALE: 1" = 20'

DATE: 08/2023

SHEET 4 OF 8

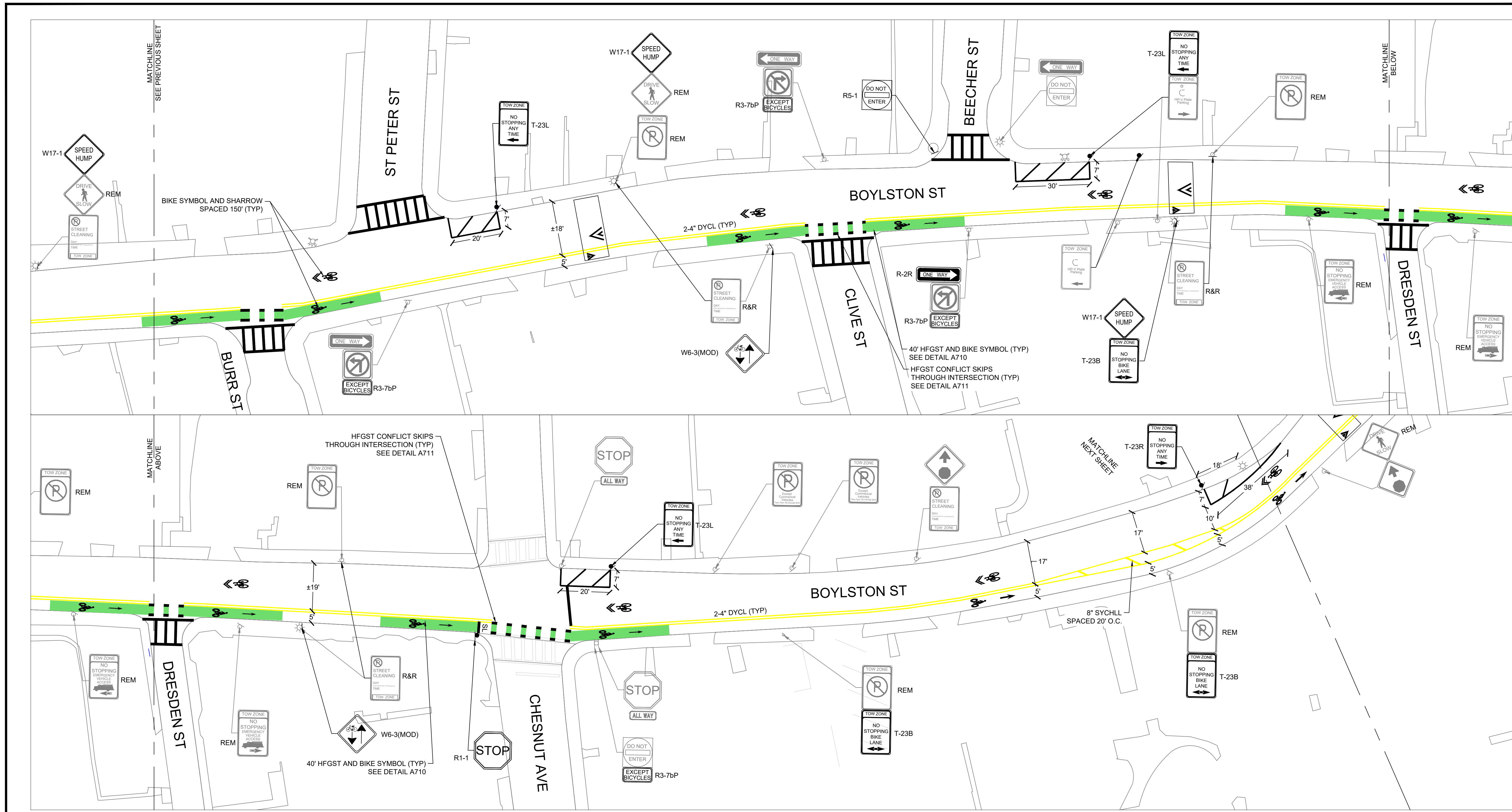


BOSTON
TRANSPORTATION
DEPARTMENT

DESIGNED BY D. MERROW
 DRAWN BY D. MERROW
 CHECKED BY J. MONACELLI
 APPROVED BY A. CORDING

CITY OF BOSTON TRANSPORTATION DEPARTMENT
 ENGINEERING DIVISION
 CORRIDOR IMPROVEMENT PLANS
BOYLSTON ST (JP)
PAVEMENT MARKINGS
 BOSTON

SCALE: 1" = 20'
 DATE: 08/2023
 SHEET 5 OF 8

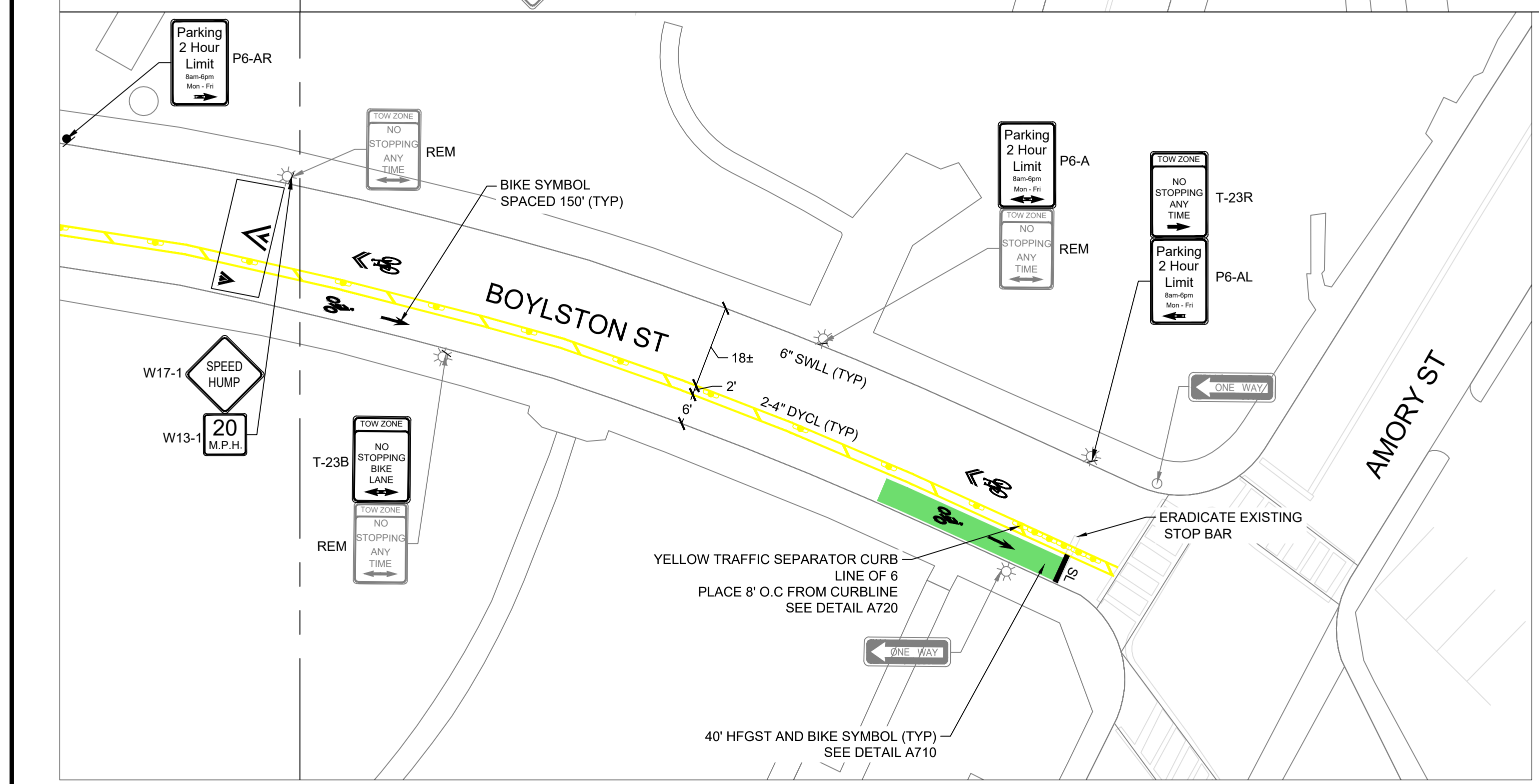
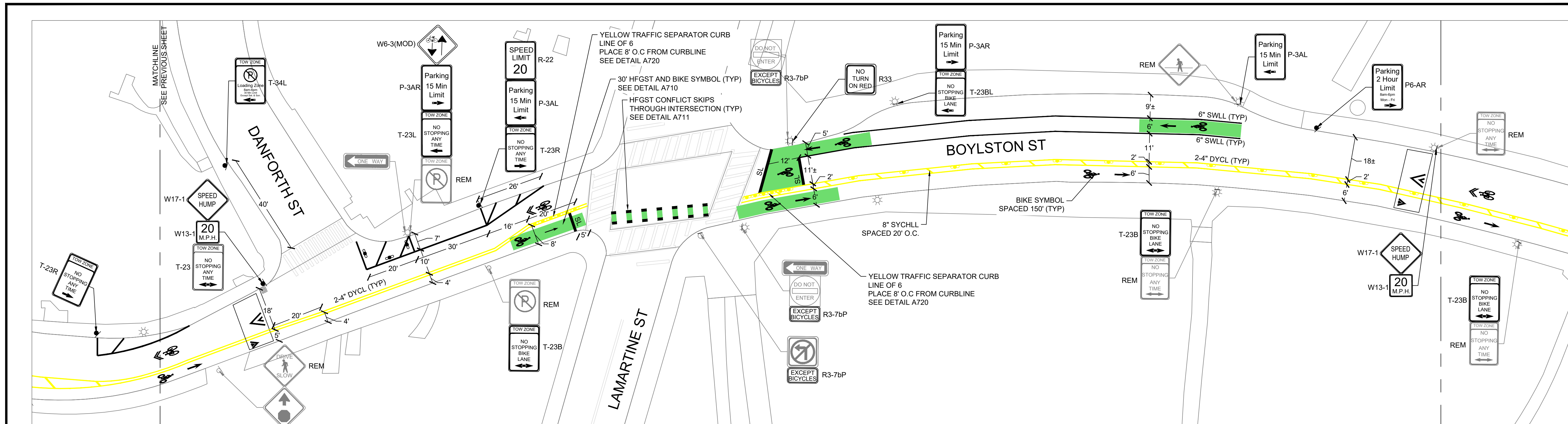


BTD
BOSTON
TRANSPORTATION
DEPARTMENT

DESIGNED BY D. MERROW
 DRAWN BY D. MERROW
 CHECKED BY J. MONACELLI
 APPROVED BY A. CORDING

CITY OF BOSTON TRANSPORTATION DEPARTMENT
 ENGINEERING DIVISION
 CORRIDOR IMPROVEMENT PLANS
BOYLSTON ST (JP)
PAVEMENT MARKINGS
 BOSTON

SCALE: 1" = 20'
 DATE: 08/2023
 SHEET 6 OF 8



BOSTON
TRANSPORTATION
DEPARTMENT

DESIGNED BY D. MERROW
 DRAWN BY D. MERROW
 CHECKED BY J. MONACELLI
 APPROVED BY A. CORDING

CITY OF BOSTON TRANSPORTATION DEPARTMENT
 ENGINEERING DIVISION
 CORRIDOR IMPROVEMENT PLANS
BOYLSTON ST (JP)
PAVEMENT MARKINGS
 BOSTON

SCALE: 1" = 20'
 DATE: 08/2023
 SHEET 7 OF 8

SIGN SUMMARY TABLE

IDENTIFI- CATION NUMBER	SIZE OF SIGN		TEXT	TEXT DIMENSIONS (INCHES)			NUMBER OF SIGNS REQUIRED	COLOR			POST SIZE AND NUMBER REQUIRED	UNIT AREA (S.F.)	AREA IN SQUARE FEET
	WIDTH	HEIGHT		LETTER HEIGHT	VERTICAL SPACING	ARROW RTE. MKR.		BACK- GROUND	LEGEND	BORDER			
P-3AL	12"	18"		PER MUTCD	PER MUTCD	PER MUTCD	2	WHITE	RED	RED	MOUNT AS APPLICABLE	1.5	3.0
P-3AR	12"	18"					2	WHITE	RED	RED	MOUNT AS APPLICABLE	1.5	3.0
P-6A	12"	18"					1	WHITE	RED	RED	MOUNT AS APPLICABLE	1.5	1.5
P-6AL	12"	18"					1	WHITE	RED	RED	MOUNT AS APPLICABLE	1.5	1.5
P-6AR	12"	18"					1	WHITE	RED	RED	MOUNT AS APPLICABLE	1.5	1.5
R-22	24"	30"					1	WHITE	BLACK	BLACK	MOUNT AS APPLICABLE	5.0	5.0
R-2R	18"	6"					1	WHITE	BLACK	BLACK	MOUNT AS APPLICABLE	0.75	0.75
R-33	18"	18"					1	WHITE	BLACK	BLACK	MOUNT AS APPLICABLE	2.25	2.25
R1-1	30"	30"					1	WHITE	RED	RED	MOUNT AS APPLICABLE	6.25	6.25
R3-7bP	24"	12"					11	WHITE	BLACK	BLACK	MOUNT AS APPLICABLE	2.0	22.0
T-23	12"	18"					2	WHITE	RED	RED	MOUNT AS APPLICABLE	1.5	3.0
T-23L	12"	18"					6	WHITE	RED	RED	MOUNT AS APPLICABLE	1.5	9.0
T-23R	12"	18"					4	WHITE	RED	RED	MOUNT AS APPLICABLE	1.5	6.0
T-23B	12"	18"					9	WHITE	RED	RED	MOUNT AS APPLICABLE	1.5	13.5
T-23BL	12"	18"					1	WHITE	RED	RED	MOUNT AS APPLICABLE	1.5	1.5
T-34L	12"	18"					1	WHITE	RED	RED	MOUNT AS APPLICABLE	1.5	1.5
W6-3(MOD)	24"	24"					5	YELLOW	BLACK	BLACK	MOUNT AS APPLICABLE	4.0	20.0
W13-1	18"	18"					2	YELLOW	BLACK	BLACK	MOUNT AS APPLICABLE	2.25	5.5
W13-1	24"	24"					7	YELLOW	BLACK	BLACK	MOUNT AS APPLICABLE	4.0	28.0

SIGN SUMMARY TABLE

IDENTIFI- CATION NUMBER	SIZE OF SIGN		TEXT	TEXT DIMENSIONS (INCHES)			NUMBER OF SIGNS REQUIRED	COLOR			POST SIZE AND NUMBER REQUIRED	UNIT AREA (S.F.)	AREA IN SQUARE FEET
	WIDTH	HEIGHT		LETTER HEIGHT	VERTICAL SPACING	ARROW RTE. MKR.		BACK- GROUND	LEGEND	BORDER			
R5-1	24"	24"		PER MUTCD	PER MUTCD	PER MUTCD	1	WHITE	RED	RED	MOUNT AS APPLICABLE	4.0	4.0



DESIGNED BY D. MERROW
 DRAWN BY D. MERROW
 CHECKED BY J. MONACELLI
 APPROVED BY A. CORDING

CITY OF BOSTON TRANSPORTATION DEPARTMENT
 ENGINEERING DIVISION
 CORRIDOR IMPROVEMENT PLANS
**BOYLSTON ST
 SIGN SUMMARY**
 BOSTON

SCALE: 1" = 20'

DATE: 08/2023

SHEET 8 OF 8