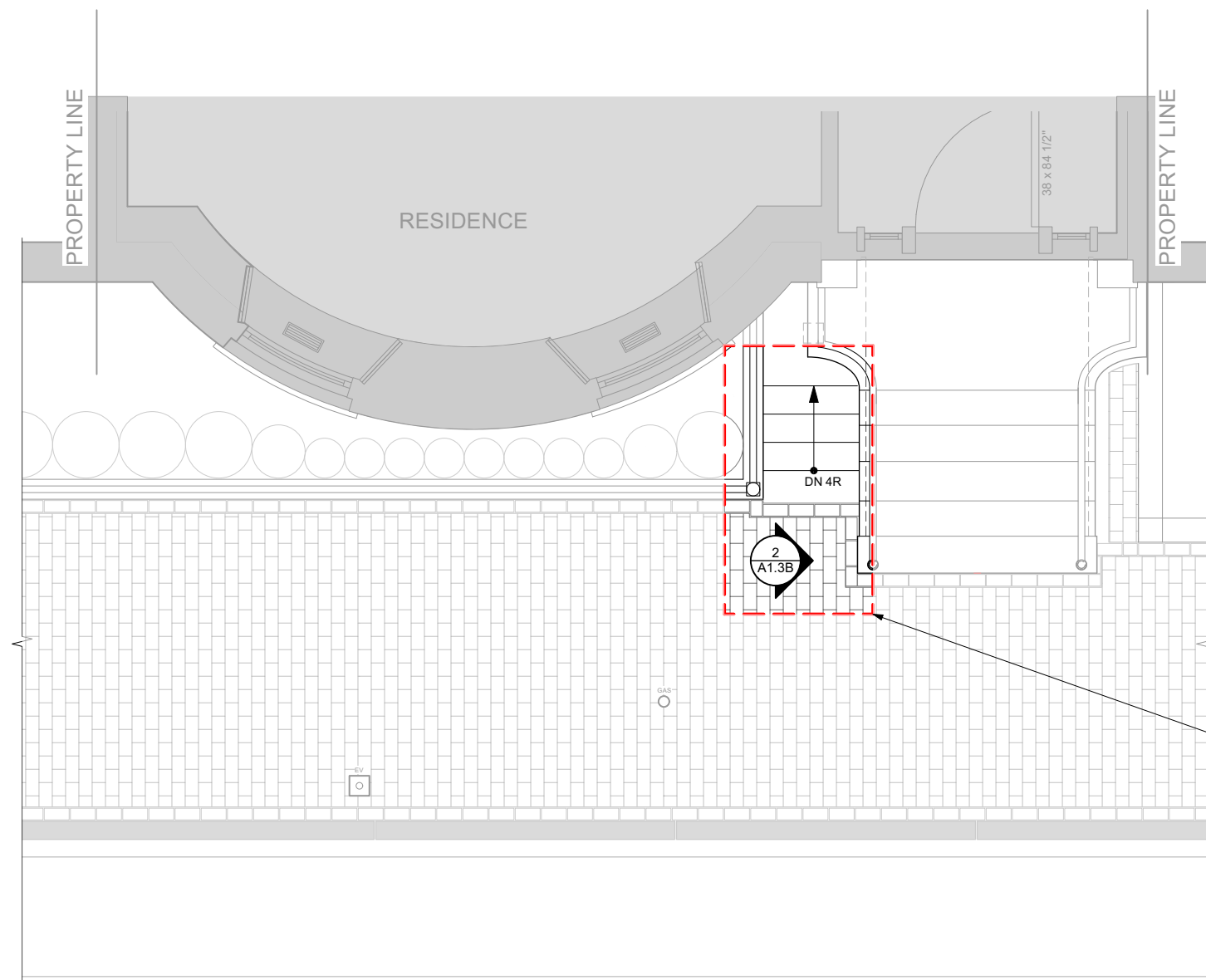
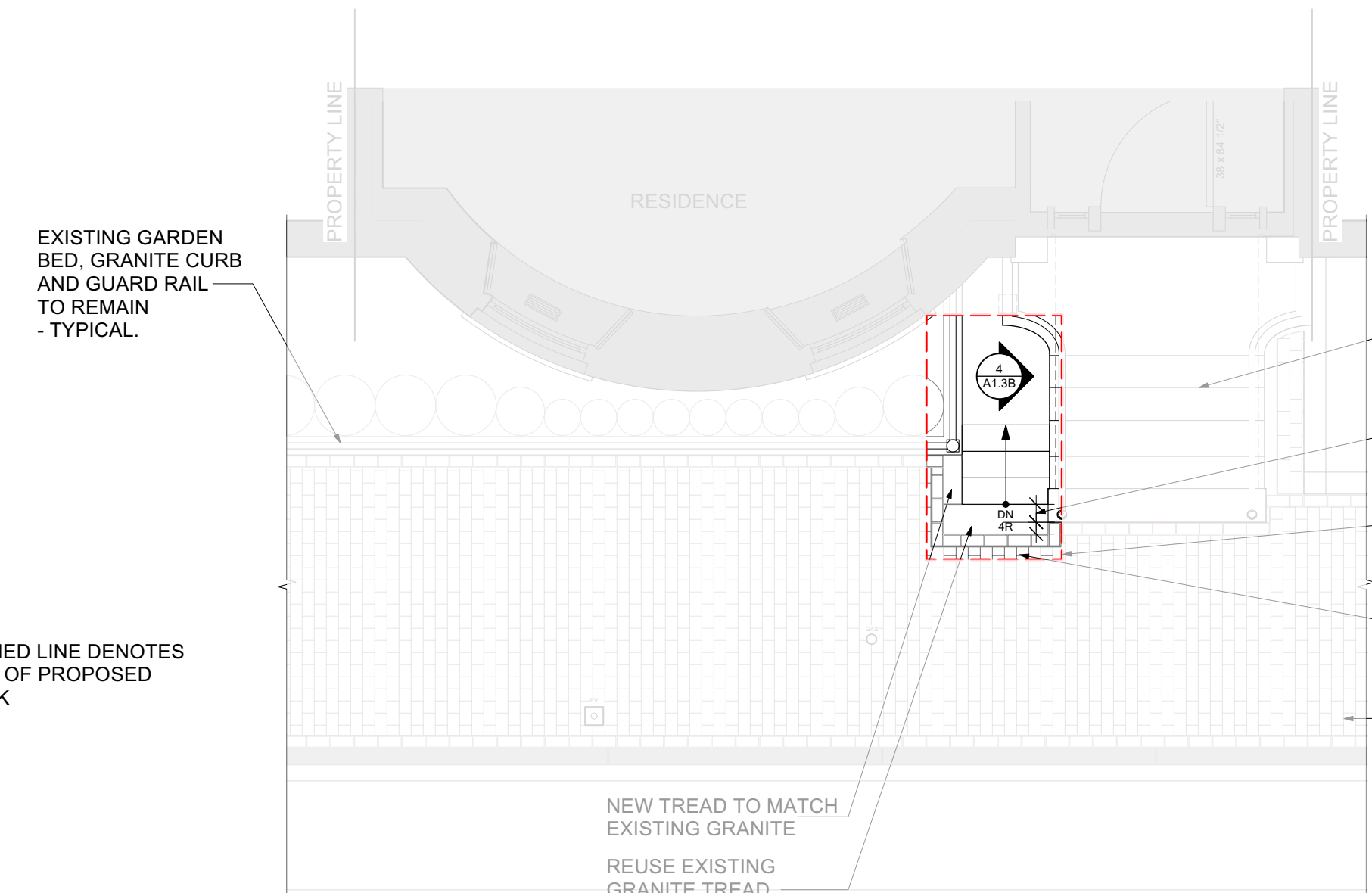




DASHED LINE DENOTES LIMIT OF PROPOSED WORK
VIEW OF 20 LOUISBURG SQUARE ENTRY FROM PINCKNEY STREET




1 PLAN DIAGRAM AT EXISTING 20 LOUISBURG SQUARE LOWER ENTRY STAIR
 A1.3B Scale: 1/4" = 1'-0"



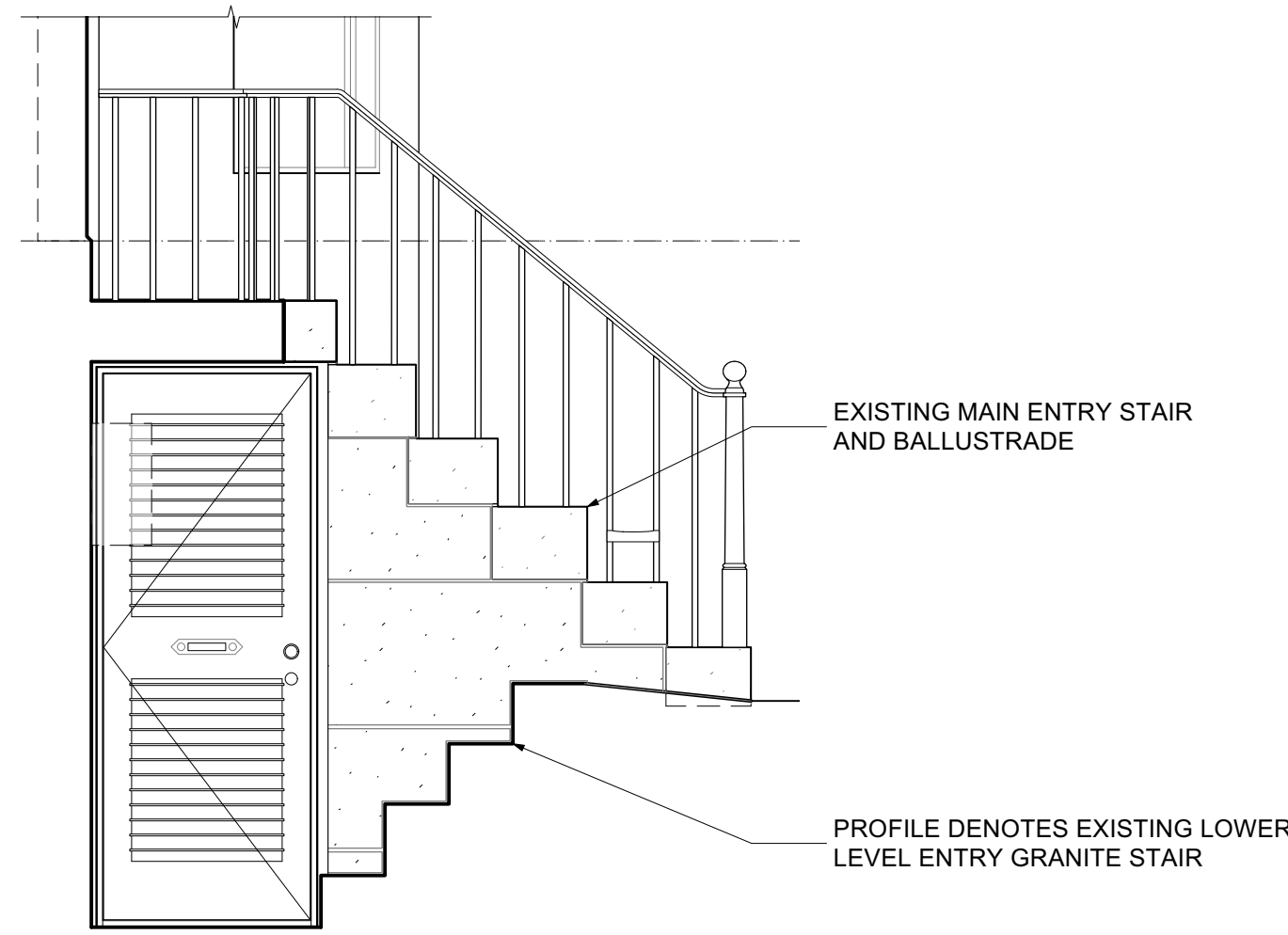
2 PLAN DIAGRAM AT 20 LOUISBURG SQUARE PROPOSED LOWER ENTRY STAIR
 A1.3B Scale: 1/4" = 1'-0"



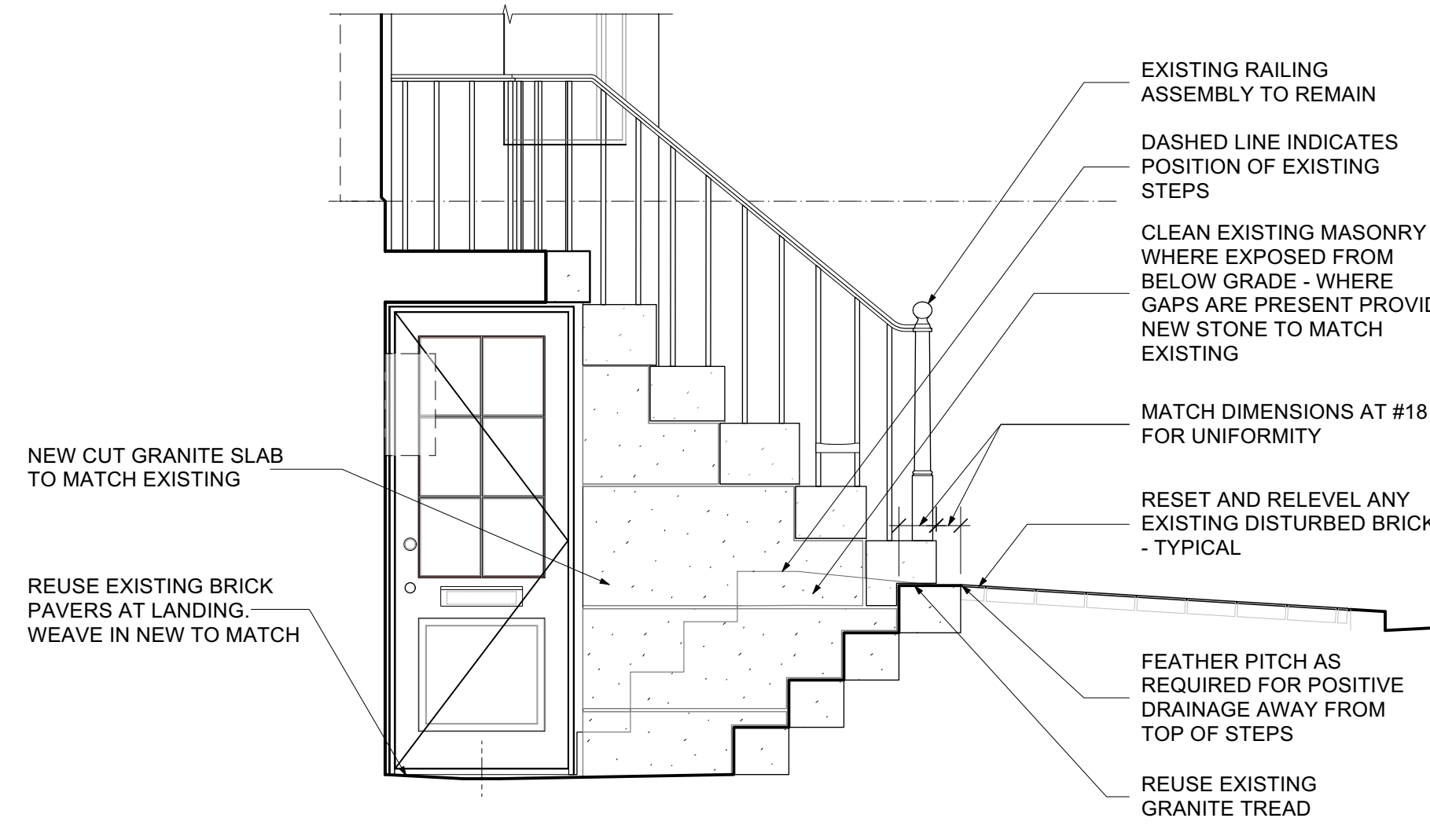
DASHED LINE DENOTES AREA INDICATED IN DETAIL PHOTO BELOW
18 LOUISBURG SQUARE IMAGE OF NEIGHBORING ENTRY



DASHED LINE DENOTES LIMIT OF PROPOSED WORK
VIEW OF 20 LOUISBURG SQUARE LOOKING TOWARD PINCKNEY STREET



3 EXTERIOR ELEVATION AT EXISTING 20 LOUISBURG SQUARE LOWER ENTRY STAIR - NORTH
 A1.3B Scale: 1/2" = 1'-0"



4 PLAN DIAGRAM AT 20 LOUISBURG SQUARE PROPOSED LOWER ENTRY STAIR - NORTH
 A1.3B Scale: 1/2" = 1'-0"



DEPICTS THE CONDITION PROPOSED TO MATCH AT 20 LOUISBURG SQUARE

18 LOUISBURG SQUARE IMAGE OF NEIGHBORING LOWER ENTRY STAIR



IMAGE OF EXISTING LOWER ENTRY STAIRS AT 4 LOUISBURG SQUARE TAKEN ON 1/19/24



IMAGE OF EXISTING LOWER ENTRY STAIRS AT 6 LOUISBURG SQUARE TAKEN ON 1/19/24



IMAGE OF EXISTING LOWER ENTRY STAIRS AT 8 LOUISBURG SQUARE TAKEN ON 1/19/24



IMAGE OF EXISTING LOWER ENTRY STAIRS AT 10 LOUISBURG SQUARE TAKEN ON 1/19/24



IMAGE OF EXISTING LOWER ENTRY STAIRS AT 12 LOUISBURG SQUARE TAKEN ON 1/19/24



IMAGE OF EXISTING LOWER ENTRY STAIRS AT 14 LOUISBURG SQUARE TAKEN ON 1/19/24



IMAGE OF EXISTING LOWER ENTRY STAIRS AT 16 LOUISBURG SQUARE TAKEN ON 1/19/24



IMAGE OF EXISTING LOWER ENTRY STAIRS AT 22 LOUISBURG SQUARE TAKEN ON 1/19/24

IMAGES OF LOWER ENTRY STAIRS ON THE WESTERN / EVEN NUMBERED SIDE OF LOUISBURG SQUARE

KT II Architecture & Interior Design
 DESIGN GROUP
 978.443.5157 www.KT2designgroup.com

PROGRESS SET
 NOT FOR CONSTRUCTION

Revisions

Date	Notes
---	---
---	---
---	---
---	---
---	---

The 20 Louisburg Square Trust

20 Louisburg Square
 Boston, Ma 02108

PROPOSED CHANGE
 TO LOWER STAIR

Drawn By: KIB	Drawing no.
App. By:	A1.3B
Issued: 1/25/24	