

OPEN SPACE AND RECREATION

Open space and outdoor recreation have many benefits for both people and the environment. Research has shown that increased access to open space can help improve both mental and physical health, and increased green space and tree canopy can help the city's natural resources by reducing the urban heat island effect and helping manage storm water runoff. Boston has a long history of prioritizing open space, with the Boston Common being the country's oldest public park. Residents enjoy hundreds of neighborhood parks, playgrounds, courts, fields, trails and urban wilds that provide open space and recreation opportunities.

B



2018

B

Evergreen Cemetery

Open Space and Recreation 2018

Allston-Brighton

- 2060 Commonwealth Ave, Brighton, MA 02135

CPA Award: \$370,000

Description of Project:

Repave paths to older gravesites; replace broken portions of perimeter iron fence and iron gate.



Scan the QR code to learn more about CPA!



Shade-Structures on Spectacle Island

Open Space and Recreation 2018

Boston Harbor

- Spectacle Island, Boston Harbor

CPA Award: \$48,720

Description of Project:

Creation of three portable shade structures on Spectacle Island.



Scan the QR code to learn more about CPA!



Mary Hemenway Playground

Open Space and Recreation 2018

Dorchester

- 540 Adams St, Boston, MA 02122


CPA Award: \$92,063

Description of Project:

Full-depth renovation to Hemenway Playground basketball courts.



Scan the QR code to learn more about CPA!



Talbot-Norfolk Triangle Garden

Open Space and Recreation 2018

Dorchester

- 106 Norfolk St, Boston, MA 02124

CPA Award: \$30,000

Description of Project:

Install water and irrigation system in a local children's community learning garden.



Scan the QR code to learn more about CPA!



Belle Isle Marsh

Open Space and Recreation 2018

East Boston

- 1399 Bennington St, Boston, MA 02128

CPA Award: \$5,000

Description of Project:

Plant 125 trees to replace damaged and destroyed vegetation.



Scan the QR code to learn more about CPA!



James Otis School Playground

Open Space and Recreation 2018

East Boston

- 218 Marion St, Boston, MA 02128

CPA Award: \$456,000

Description of Project:

Build a playground at the James Otis Elementary School in East Boston.



Scan the QR code to learn more about CPA!



Olmsted Park

Open Space and Recreation 2018

Jamaica Plain

- 217 Jamaicaway, Boston, MA 02130

CPA Award: \$352,000

Description of Project:

Restore paths, stairs, and woodland areas of Olmsted Park in the Emerald Necklace. Built between 1870-1880 and established in 1891, the park was originally designed to incorporate a series of small ponds and was known as Leverett Park. It was renamed after the designer Frederick Law Olmsted in 1900.



Scan the QR code to learn more about CPA!



We Grow Microgreens Urban Farm Path

Open Space and Recreation 2018

Hyde Park

- 21 Norton St, Boston, MA 02136

CPA Award: \$134,700

Description of Project:

Build seating path through urban farm to connect neighborhoods and adjacent parks along the Neponset River.



Scan the QR code to learn more about CPA!



Healy Field Community Garden

Open Space and Recreation 2018

Roslindale

- 50 Firth Rd, Boston, MA 02131

CPA Award: \$175,000

Description of Project:

Build a community garden which includes a community gathering space, 84 garden beds, and individualized plots.



Scan the QR code to learn more about CPA!



Mt. Hope Cemetery

Open Space and Recreation 2018

Roslindale

- 355 Walk Hill St, Boston, MA 02131


CPA Award: \$5,000

Description of Project:

Replace decaying trees within the 120-acre historic garden cemetery.



Scan the QR code to learn more about CPA!



Delphine's Courtyard

Open Space and Recreation 2018

Roxbury

- 2040 Columbus Ave, Boston, MA 02119

CPA Award: \$200,00

Description of Project:

Create community greenspace with benches, game tables, and permaculture landscaping adjacent to the Egleston Branch Library.



Scan the QR code to learn more about CPA!



Edna V. Bynoe Park / Orchard Park

Open Space and Recreation 2018

Roxbury

- 2040 Columbus Ave, Boston, MA 02119

CPA Award: \$217,444

Description of Project:

Full-depth renovation to the tennis court, basketball court and two half basketball courts.



Scan the QR code to learn more about CPA!



Higginson School Playground

Open Space and Recreation 2018

Roxbury

- 160 Harrishof St, Roxbury, MA 02119

CPA Award: \$500,000

Description of Project:

Build a two-level playground with equipment for children of all ages at the Henry L. Higginson School in Roxbury.



Scan the QR code to learn more about CPA!



Harry McDonough Sailing Center

Open Space and Recreation 2018

South Boston

- Castle Island, South Boston, MA 02127

CPA Award: \$78,783

Description of Project:

Purchase and install new dock.



Scan the QR code to learn more about CPA!



Martin's Park

Open Space and Recreation 2018

South Boston

- 64 Sleeper St, Boston, MA 02210

CPA Award: \$500,000

Description of Project:

Add universally accessible playground equipment to a new public playground.



Scan the QR code to learn more about CPA!





2019

B

Charles River Esplanade Tree-Planting

Open Space and Recreation 2019

Beacon Hill

- The Charles River Esplanade

CPA Award: \$27,000

Description of Project:

To support the planting and management of the Charles River Esplanade trees, a key component of the City's effort to support and expand the tree canopy.



Scan the QR code to learn more about CPA!



Gardens for Charlestown

Open Space and Recreation 2019

Charlestown

- 444 Main St, Charlestown, MA 02129

CPA Award: \$6,000

Description of Project:

Replace informational signs to the Gardens for Charlestown, the only community garden in Boston always open to the public.



Scan the QR code to learn more about CPA!



Kelly-McGoff Park

Open Space and Recreation 2019

Charlestown

- 23 Prospect St, Boston, MA 02129

CPA Award: \$20,000

Description of Project:

Add new sod, benches, and fencing for Kelly-McGoff Park, a public park maintained by a mixed-income homeowners association.



Scan the QR code to learn more about CPA!



Coppen's Square - DESIGN ONLY

Open Space and Recreation 2019

Dorchester

- 325 Bowdoin St, Boston, MA 02124

CPA Award: \$100,000

Description of Project:

To design the renovation of Coppen's Square with a fountain, plaza, and landscaping. Coppen/Eaton Square is the site of the Lyman Memorial Fountain, commissioned in the 19th century by Nahum Capen in honor of Boston Mayor Theodore Lyman, Jr.



Scan the QR code to learn more about CPA!



Farmer's Collaborative / Geneva Food Forest

Open Space and Recreation 2019

Dorchester

- 424 Geneva Ave, Dorchester, MA 02122

CPA Award: \$75,000

Description of Project:

To renovate an empty lot to grow food with raised beds, an arbor, and fruit trees near Fields Corner.



Scan the QR code to learn more about CPA!



Garvey Playground

Open Space and Recreation 2019

Dorchester

- 340 Neponset Ave, Boston, MA 02122

CPA Award: \$790,000

Description of Project:

Complete renovation of the playground with active use areas and a community-requested dog park.



Scan the QR code to learn more about CPA!

Geneva Ave / Grove Hall Park - DESIGN ONLY

Open Space and Recreation 2019

Dorchester

- 40-54 Geneva Ave, Boston, MA 02121

CPA Award: \$140,000

Description of Project:

Plan and design a new park in the center of Grove Hall, across from the Jeremiah E. Burke High School, Grove Hall Branch Library, and Grove Hall Community Center.



Scan the QR code to learn more about CPA!



Lee School Playground

Open Space and Recreation 2019

Dorchester

- 155 Talbot Ave, Boston, MA 02124

CPA Award: \$850,000

Description of Project:

To build a new playground for the Joseph Lee K-8 School that offers a specialized program for students with Autism Spectrum Disorder.



Scan the QR code to learn more about CPA!



Lena Park Playground

Open Space and Recreation 2019

Dorchester

- 1756 Blue Hill Ave, Dorchester, MA 02121

CPA Award: \$600,000

Description of Project:

To build a new park for family day care programs and community events adjacent to Lena Park's affordable housing units.



Scan the QR code to learn more about CPA!



E. Boston Early Education Center Playground

Open Space and Recreation 2019

East Boston

- 135 Gove St, Boston, MA 02128

CPA Award: \$600,000

Description of Project:

Build a new playground at the East Boston Early Education Center with rubber surfaces and accessible play structures.



Scan the QR code to learn more about CPA!



Eastie Dock / LoPresti Park - DESIGN ONLY

Open Space and Recreation 2019

East Boston

- 33 Sumner St, Boston, MA 02128

CPA Award: \$300,000 (price needs to be adjusted)

Description of Project:

Construct a public access dock and dock house in a busy shoreline park to create equitable access to the Boston Harbor and for coastal educational and recreational programming.



Scan the QR code to learn more about CPA!



LoPresti Dock
Public Floating Dock for Recreation and Watersheet Access



HALVORSON DESIGN
PARTNERSHIP

Orient Heights Park

Open Space and Recreation 2019

East Boston

- Faywood Ave. & Vallar Rd, Boston, MA 02128

CPA Award: \$500,000

Description of Project:

Design and Construction of a .5-acre within an approximately .75 acre public park providing much-needed outdoor recreational and passive green space to the residents of Orient Heights. Planned features include permanent furnishings and plantings, walkways, a plaza, lighting, and an irrigation system.



Scan the QR code to learn more about CPA!



Charlesgate Park Transformation - DESIGN ONLY

Open Space and Recreation 2019

Fenway/ Kenmore

- Between Charlesgate East / West, & Storrow Drive / Mass. Turnpike

CPA Award: \$400,000

Description of Project:

The design for the proposed renovated 5-acre Charlesgate Park located between the Massachusetts Turnpike and Beacon Street, between the Back Bay and Kenmore neighborhoods.



Scan the QR code to learn more about CPA!

CHARLESGATE REVITALIZATION PROJECT
 CHARLESGATE PARK, BOSTON, MA 02215
 SITE OWNER: COMMONWEALTH OF MASSACHUSETTS
 SITE STEWARD: DEPARTMENT OF CONSERVATION AND RECREATION

| ARCHITECT | LANDING STUDIO | INDEX | LANDING STUDIO | | | | | | | | | | | | | | | | | | | | | | | | | | | | | | | | | | | | | | |
|--|--|---------------------------------------|---|-------|----------|---------------------|---|-----------------------------------|---|--|--|---|---|---|---|-------------------------------|--|------------------------------|---|------------------------------|---|------------------------------|--|-----------------------------|---|-----------------------------|---|-----------------------------|---|---|--|--|---|--|---|--|---|----------------|--|--------------------------|---|
| CIVIL ENGINEER | WESTON AND SAMPSON 80 Dorchester Street, 3rd Floor Boston, MA 02120 | <p>LOCUS MAP PROJECT BOUNDARY</p> | <p>INDEX</p> <table border="1" style="width: 100%; border-collapse: collapse;"> <thead> <tr> <th>TITLE</th> <th>REVISION</th> </tr> </thead> <tbody> <tr> <td>PROJECT COVER SHEET</td> <td>0</td> </tr> <tr> <td>PROJECT GENERAL INFORMATION SHEET</td> <td>0</td> </tr> <tr> <td colspan="2">PLANT PROTECTION & REMOVAL SERIES</td> </tr> <tr> <td>PROJECT PLANT PROTECTION AND REMOVAL PLAN</td> <td>0</td> </tr> <tr> <td>PROJECT PLANT PROTECTION AND REMOVAL PLAN</td> <td>0</td> </tr> <tr> <td colspan="2">SITE DEMOLITION SERIES</td> </tr> <tr> <td>PROJECT SITE DEMOLITION PLAN</td> <td>0</td> </tr> <tr> <td>PROJECT SITE DEMOLITION PLAN</td> <td>0</td> </tr> <tr> <td colspan="2">SITE MATERIALS SERIES</td> </tr> <tr> <td>PROJECT SITE MATERIALS PLAN</td> <td>0</td> </tr> <tr> <td>PROJECT SITE MATERIALS PLAN</td> <td>0</td> </tr> <tr> <td>PROJECT SITE MATERIALS PLAN</td> <td>0</td> </tr> <tr> <td colspan="2">SITE GRADING & DRAINAGE SERIES</td> </tr> <tr> <td>PROJECT SITE GRADING AND DRAINAGE PLAN</td> <td>0</td> </tr> <tr> <td>PROJECT SITE GRADING AND DRAINAGE PLAN</td> <td>0</td> </tr> <tr> <td>PROJECT SITE GRADING AND DRAINAGE PLAN</td> <td>0</td> </tr> <tr> <td colspan="2">DETAILS</td> </tr> <tr> <td>DETAILS SHEET 00 SECTION</td> <td>0</td> </tr> </tbody> </table> | TITLE | REVISION | PROJECT COVER SHEET | 0 | PROJECT GENERAL INFORMATION SHEET | 0 | PLANT PROTECTION & REMOVAL SERIES | | PROJECT PLANT PROTECTION AND REMOVAL PLAN | 0 | PROJECT PLANT PROTECTION AND REMOVAL PLAN | 0 | SITE DEMOLITION SERIES | | PROJECT SITE DEMOLITION PLAN | 0 | PROJECT SITE DEMOLITION PLAN | 0 | SITE MATERIALS SERIES | | PROJECT SITE MATERIALS PLAN | 0 | PROJECT SITE MATERIALS PLAN | 0 | PROJECT SITE MATERIALS PLAN | 0 | SITE GRADING & DRAINAGE SERIES | | PROJECT SITE GRADING AND DRAINAGE PLAN | 0 | PROJECT SITE GRADING AND DRAINAGE PLAN | 0 | PROJECT SITE GRADING AND DRAINAGE PLAN | 0 | DETAILS | | DETAILS SHEET 00 SECTION | 0 |
| TITLE | REVISION | | | | | | | | | | | | | | | | | | | | | | | | | | | | | | | | | | | | | | | | |
| PROJECT COVER SHEET | 0 | | | | | | | | | | | | | | | | | | | | | | | | | | | | | | | | | | | | | | | | |
| PROJECT GENERAL INFORMATION SHEET | 0 | | | | | | | | | | | | | | | | | | | | | | | | | | | | | | | | | | | | | | | | |
| PLANT PROTECTION & REMOVAL SERIES | | | | | | | | | | | | | | | | | | | | | | | | | | | | | | | | | | | | | | | | | |
| PROJECT PLANT PROTECTION AND REMOVAL PLAN | 0 | | | | | | | | | | | | | | | | | | | | | | | | | | | | | | | | | | | | | | | | |
| PROJECT PLANT PROTECTION AND REMOVAL PLAN | 0 | | | | | | | | | | | | | | | | | | | | | | | | | | | | | | | | | | | | | | | | |
| SITE DEMOLITION SERIES | | | | | | | | | | | | | | | | | | | | | | | | | | | | | | | | | | | | | | | | | |
| PROJECT SITE DEMOLITION PLAN | 0 | | | | | | | | | | | | | | | | | | | | | | | | | | | | | | | | | | | | | | | | |
| PROJECT SITE DEMOLITION PLAN | 0 | | | | | | | | | | | | | | | | | | | | | | | | | | | | | | | | | | | | | | | | |
| SITE MATERIALS SERIES | | | | | | | | | | | | | | | | | | | | | | | | | | | | | | | | | | | | | | | | | |
| PROJECT SITE MATERIALS PLAN | 0 | | | | | | | | | | | | | | | | | | | | | | | | | | | | | | | | | | | | | | | | |
| PROJECT SITE MATERIALS PLAN | 0 | | | | | | | | | | | | | | | | | | | | | | | | | | | | | | | | | | | | | | | | |
| PROJECT SITE MATERIALS PLAN | 0 | | | | | | | | | | | | | | | | | | | | | | | | | | | | | | | | | | | | | | | | |
| SITE GRADING & DRAINAGE SERIES | | | | | | | | | | | | | | | | | | | | | | | | | | | | | | | | | | | | | | | | | |
| PROJECT SITE GRADING AND DRAINAGE PLAN | 0 | | | | | | | | | | | | | | | | | | | | | | | | | | | | | | | | | | | | | | | | |
| PROJECT SITE GRADING AND DRAINAGE PLAN | 0 | | | | | | | | | | | | | | | | | | | | | | | | | | | | | | | | | | | | | | | | |
| PROJECT SITE GRADING AND DRAINAGE PLAN | 0 | | | | | | | | | | | | | | | | | | | | | | | | | | | | | | | | | | | | | | | | |
| DETAILS | | | | | | | | | | | | | | | | | | | | | | | | | | | | | | | | | | | | | | | | | |
| DETAILS SHEET 00 SECTION | 0 | | | | | | | | | | | | | | | | | | | | | | | | | | | | | | | | | | | | | | | | |
| LANDSCAPE ARCHITECT | WESTON AND SAMPSON 80 Dorchester Street, 3rd Floor Boston, MA 02120 | | | | | | | | | | | | | | | | | | | | | | | | | | | | | | | | | | | | | | | | |
| HYDRAULICS & HYDROLOGY ENGINEER | WESTON AND SAMPSON 80 Dorchester Street, 3rd Floor Boston, MA 02120 | | | | | | | | | | | | | | | | | | | | | | | | | | | | | | | | | | | | | | | | |
| TRAFFIC ENGINEER | HOWARD STEIN HUDSON 11 Beacon Street Boston, MA 02120 | | | | | | | | | | | | | | | | | | | | | | | | | | | | | | | | | | | | | | | | |
| GEOTECHNICAL ENGINEER | WESTON AND SAMPSON 80 Dorchester Street, 3rd Floor Boston, MA 02120 | | | | | | | | | | | | | | | | | | | | | | | | | | | | | | | | | | | | | | | | |
| ELECTRICAL ENGINEER | WESTON AND SAMPSON 80 Dorchester Street, 3rd Floor Boston, MA 02120 | | | | | | | | | | | | | | | | | | | | | | | | | | | | | | | | | | | | | | | | |
| STRUCTURAL ENGINEER | GILL ENGINEERING ASSOCIATES, INC. 25 Kenmore Street Boston, MA 02148 | | | | | | | | | | | | | | | | | | | | | | | | | | | | | | | | | | | | | | | | |
| ENVIRONMENTAL/ PERMITTING | WESTON AND SAMPSON 80 Dorchester Street, 3rd Floor Boston, MA 02120 | | | | | | | | | | | | | | | | | | | | | | | | | | | | | | | | | | | | | | | | |

COVER SHEET

CHARLESGATE REVITALIZATION PROJECT
 CHARLESGATE PARK, BOSTON, MA 02215

PR0-00

Hyde Park Library Garden

Open Space and Recreation 2019

Hyde Park

- 35 Harvard Ave, Hyde Park, MA 02136

CPA Award: \$20,000

Description of Project:

Creation of seating area on the library grounds with benches and landscaping, which will include the restoration and display of historic cornices, at the Hyde Park Library.



Scan the QR code to learn more about CPA!



Menino YMCA

Open Space and Recreation 2019

Hyde Park

- 1137 River St, Hyde Park, MA 02136

CPA Award: \$450,000

Description of Project:

Create a community recreation and healthy living outdoor space with play and exercise structures, behind the Menino YMCA in Hyde Park.



Scan the QR code to learn more about CPA!



Mildred Hailey Playground

Open Space and Recreation 2019

Jamaica Plain

- 60 Bickford St, Boston, MA 02130

CPA Award: \$498,000

Description of Project:

To build a new playground adjacent to the Martha Eliot Health Center, Boston Housing Authority Mildred Hailey Apartments, and Jackson Square shops.



Scan the QR code to learn more about CPA!



Astoria Farm

Open Space and Recreation 2019

Mattapan

- 11-15 & 19-21 Flint St, Boston, MA 02126

CPA Award: \$135,000

Description of Project:

The construction of a new urban farm for healthy food production and farming activities.



Scan the QR code to learn more about CPA!



Walker Playground / Norfolk Park

Open Space and Recreation 2019

Mattapan

- 550 Norfolk St, Boston, MA 02126

CPA Award: \$680,000

Description of Project:

Renovation of the natural grass playing field and walking path to the forthcoming Walker Playground/Norfolk Park children's play area reconstruction project.



Scan the QR code to learn more about CPA!



Langone Park / Puopolo Playground

Open Space and Recreation 2019

North End

- 517-543 Commercial St, Boston, MA 02109

CPA Award: \$1,000,000

Description of Project:

Gap funding for renovation of the only park with an athletic field in the North End - add modifications to accommodate expected sea level rise at this harbor front park.



Scan the QR code to learn more about CPA!



Paula Titus Park - DESIGN ONLY

Open Space and Recreation 2019

Roxbury

- 66 Fort Ave, Boston, MA 02119

CPA Award: \$35,000

Description of Project:

Design a new passive park on a vacant parcel.



Scan the QR code to learn more about CPA!



Peter's Park

Open Space and Recreation 2019

South End

- 230 Shawmut Ave, Boston, MA 02118

CPA Award: \$146,000

Description of Project:

Complete park renovation, includes path restoration and athletic features for local youth sports.



Scan the QR code to learn more about CPA!





2020



B

Charles River Esplanade Tree-Planting Open Space and Recreation 2020

Back Bay

- The Charles River Esplanade


CPA Award: \$10,000

Description of Project:

Implement second year of Tree Management Plan:
Plant 29 new trees and restore some of the original
Arthur Shurcliff landscape design elements.



Scan the QR code to learn more about CPA!



Henderson School Playground

Open Space and Recreation 2020

Dorchester

- 1669 Dorchester Ave, Boston, MA 02124

CPA Award: \$730,000

Description of Project:

To build a new, fully accessible playground and school-yard on its lower campus.



Scan the QR code to learn more about CPA!



Magnolia Street Garden

Open Space and Recreation 2020

Dorchester

- 26 Magnolia St, Boston, MA 02125

CPA Award: \$150,000

Description of Project:

To develop a permanent community garden and neighborhood plaza after serving as an informal gardening space for several years.



Scan the QR code to learn more about CPA!



Harry Ellis Dickson Park

Open Space and Recreation 2020

Fenway / Kenmore

- Edgerly Rd. & Westland Ave, Boston, MA 02115

CPA Award: \$35,000

Description of Project:

Partial funding for installation of an irrigation system for a community-maintained pocket park in the Fenway.



Scan the QR code to learn more about CPA!



Mt. Hope Cemetery

Open Space and Recreation 2020

Roslindale

- 355 Walk Hill St, Roslindale 02131

CPA Award: \$5,000

Description of Project:

To plant trees and increase Boston's tree canopy in this historic burying ground on the border with Mattapan.



Scan the QR code to learn more about CPA!



Oasis at Bartlett Arts Park

Open Space and Recreation 2020

Roxbury

- Bartlett Station Dr, Boston, MA 02119

CPA Award: \$250,000

Description of Project:

To create a new arts park for the community and for the residents of Bartlett Yard, a new affordable housing community near Nubian Square.



Scan the QR code to learn more about CPA!



Barnard Place Park

Open Space and Recreation 2020

South Boston

- 603R E 2nd St, South Boston, MA 02127

CPA Award: \$150,000

Description of Project:

Final design, site work, and landscape planting to transform a vacant lot into a pocket park for community use with planting beds, benches, and a bocce court.



Scan the QR code to learn more about CPA!



Brook Farm Historic Site

Open Space and Recreation 2020

West Roxbury

- 670 Baker St, West Roxbury, MA 02132

CPA Award: \$20,000

Description of Project:

Funding for an archaeology dig and landscape improvements. Brook Farm is the site of the transcendentalist experiment in the 1840's.



Scan the QR code to learn more about CPA!





2021

B

Charles River Esplanade

Open Space and Recreation 2021

Beacon Hill

- The Charles River Esplanade

CPA Award: \$14,241

Description of Project:

Plant 45 trees on the Esplanade to improve tree canopy in the City of Boston.



Scan the QR code to learn more about CPA!



Chin Park

Open Space and Recreation 2021

Chinatown

- 34W Lincoln St, Boston, MA 02111

CPA Award: \$250,000

Description of Project:

Addition of six pole top lighting fixtures, new catenary light fixtures, installation of fixtures and capital improvements to Chin Park.



Scan the QR code to learn more about CPA!



Cedar Grove Cemetery

Open Space and Recreation 2021

Dorchester

- 920 Adams St, Dorchester, MA, 02124

CPA Award: \$50,000

Description of Project:

Replacement of trees due to age and the planting of perimeter trees and arborvitae to frame new sections.



Scan the QR code to learn more about CPA!



Dudley Village Playground

Open Space and Recreation 2021

Dorchester

- 590 Dudley St, Dorchester, MA 02125

CPA Award: \$25,000

Description of Project:

Resurface an actively used playground to provide quality and healthy outdoor space at Dudley Village.



Scan the QR code to learn more about CPA!



Westville Urban Farm

Open Space and Recreation 2021

Dorchester

- 100-106 Westville St, Dorchester, MA, 02124

CPA Award: \$150,000

Description of Project:

Design and construction of a distressed lot to create a commercial and community urban farm at Westville Urban Farm. The project includes the growing beds, water hookups, fences, a shed, storm water systems, and other infrastructure improvements.



Scan the QR code to learn more about CPA!



City Water at 6 Chelsea Terrace

Open Space and Recreation 2021

Eats Boston

- 6 Chelsea Terrace, Boston, MA 02128

CPA Award: \$50,000

Description of Project:

Design and water installation in an urban community garden for successful crop growth to make recreational land more functional for the intended use.



Scan the QR code to learn more about CPA!



Muddy River Watergoat Initiative

Open Space and Recreation 2021

Fenway / Kenmore

- Between Ipswich St, Storrow Drive, & Charlesgate East / West

CPA Award: \$40,000

Description of Project:

To fund the design, permitting, and capital improvement costs associated with the Installation of two permanent stakes into the banks of the Muddy River. These stakes will secure a watergoat, which is a trash reduction device tethered across the river to capture debris and help protect the Muddy River from injury, harm, or destruction.



Scan the QR code to learn more about CPA!

We Grow Microgreens

Open Space and Recreation 2021

Hyde Park

- 21 Norton St, Boston, MA 02136

CPA Award: \$12,507

Description of Project:

Install watering drip irrigation system along community walking path to ensure growth of shrubs, plants and small trees.



Scan the QR code to learn more about CPA!



Brooke Mattapan Athletic Fields & Playgrounds

Open Space and Recreation 2021

Mattapan

- 150 American Legion Hwy, Boston, MA 02124

CPA Award: \$100,000

Description of Project:

Site work to redesign, expand, and rehabilitate the multi-purpose recreational space behind the Brooke Charter School and Lena Park Community Center for active use.



Scan the QR code to learn more about CPA!



Oasis at Bartlett Arts Park

Open Space and Recreation 2021

Roxbury

- Bartlett Station Dr, Boston, MA 02119

CPA Award: \$200,000

Description of Project:

Creation of an arts park and greenspace to serve the new Bartlett Yard affordable housing community, local artists and Roxbury residents.



Scan the QR code to learn more about CPA!



Winthrop Community Garden

Open Space and Recreation 2021

Roxbury

- 25 Winthrop St, Boston, MA 02119

CPA Award: \$180,000

Description of Project:

Expand and renovate the Winthrop Community Garden in Roxbury to improve visitor experience, visitation and program participation. The proposed project will double the capacity of the existing garden.



Scan the QR code to learn more about CPA!



Castle Island & Pleasure Bay Signs

Open Space and Recreation 2021

South Boston

- Castle Island, South Boston, MA 02127

CPA Award: \$75,000

Description of Project:

Design and construction of interpretive signs to celebrate the history and environment of this location. The interpretive signs will be placed along the Harborwalk at Castle Island and Pleasure Bay in South Boston.



Scan the QR code to learn more about CPA!



Cammarata Little League

Open Space and Recreation 2021

West Roxbury

- 2 Dow Rd, Boston, MA 02132

CPA Award: \$350,000

Description of Project:

Site demolition and construction of a new little league field that will host cross-neighborhood tournament games within the City of Boston.



Scan the QR code to learn more about CPA!



A blue-tinted photograph of a city skyline with a park in the foreground. The year '2022' is overlaid in white text.

2022

A white letter 'B' on a black background with a red horizontal bar at the bottom.

B

Charles River Esplanade

Open Space and Recreation 2022

Beacon Hill

- The Charles River Esplanade

CPA Award: \$18,810

Description of Project:

For a multi-year improvement project to plant approximately 50 trees on the Esplanade from 2022 to 2023.



Scan the QR code to learn more about CPA!



Garden at Magnolia

Open Space and Recreation 2022

Dorchester

- 6 Magnolia St, Boston, MA 02125

CPA Award: \$94,961

Description of Project:

The continued construction to help complete a new community garden, lawn, perennial beds, and children's garden in Upham's Corner.



Scan the QR code to learn more about CPA!



Sherrin Woods Trailhead and Wetland Buffer Restoration

Open Space and Recreation 2022

Hyde Park

- 62 Sherrin St, Boston, MA 02136

CPA Award: \$250,000

Description of Project:

For the rehabilitation and restoration of the degraded portions of the property at the Sherrin Street entrance, street side, and adjacent wetland buffers.



Scan the QR code to learn more about CPA!



Barnard Place Park

Open Space and Recreation 2022

South Boston

- 603R E 2nd St, South Boston, MA 02127

CPA Award: \$18,810

Description of Project:

For the continued capital improvements to help complete a new small neighborhood park in South Boston to make it functional and secure for local residents. Work includes installation of irrigation and solar security lighting.



Scan the QR code to learn more about CPA!

Edgewater Food Forest

Open Space and Recreation 2022

Mattapan

- 640 River St and Burmah St, Boston, MA 02126


CPA Award: \$104,369

Description of Project:

For the creation of new community food forest on a vacant 11,816 SF property for active and passive recreational use including the development of a community garden, trails, and park space.



Scan the QR code to learn more about CPA!





2023

B

Gardens for Charlestown Reconstruction

Open Space and Recreation 2023

Charlestown

- 499 Main St, Boston, MA 02129

CPA Award: \$60,000

Description of Project:

To rehabilitate the border and retaining walls of the Charlestown community garden by replacing the existing timbers with manufactured stone.



Scan the QR code to learn more about CPA!



A blue-tinted photograph of a city skyline, likely New York City, featuring several skyscrapers and a park with trees in the foreground. The year "2024" is overlaid in white text in the center of the image.

2024

A logo consisting of a white letter "B" on a black square background with a red horizontal bar at the bottom.

B

WE Tree Boston Inc Restoring Thoreau Path

Open Space and Recreation 2024

West End

- Center of Thoreau Path between The Boston Synagogue and Hawthorne Place and between 8 Whittier Place and 7 Emerson Place West End, Boston MA 02114

CPA Award: \$27,500

Description of Project:

To rehabilitate Thoreau Path through tree planting and other improvements.



Scan the QR code to learn more about CPA!