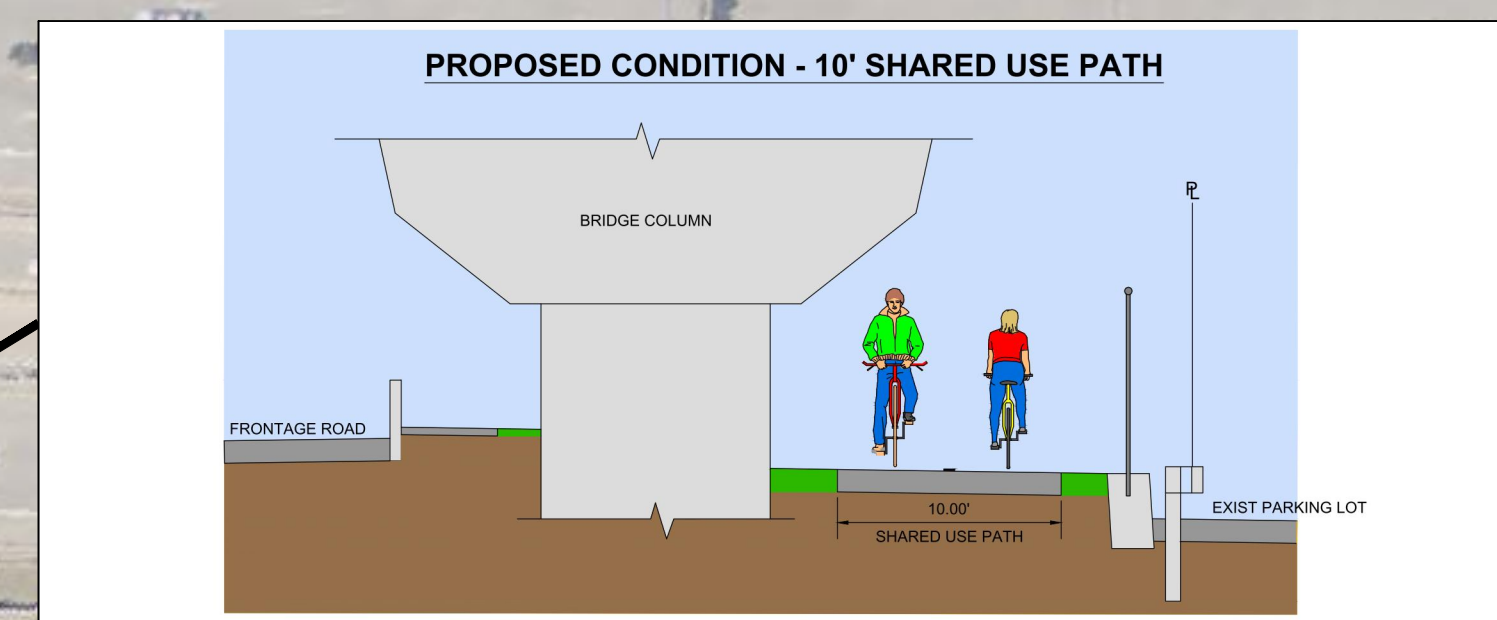
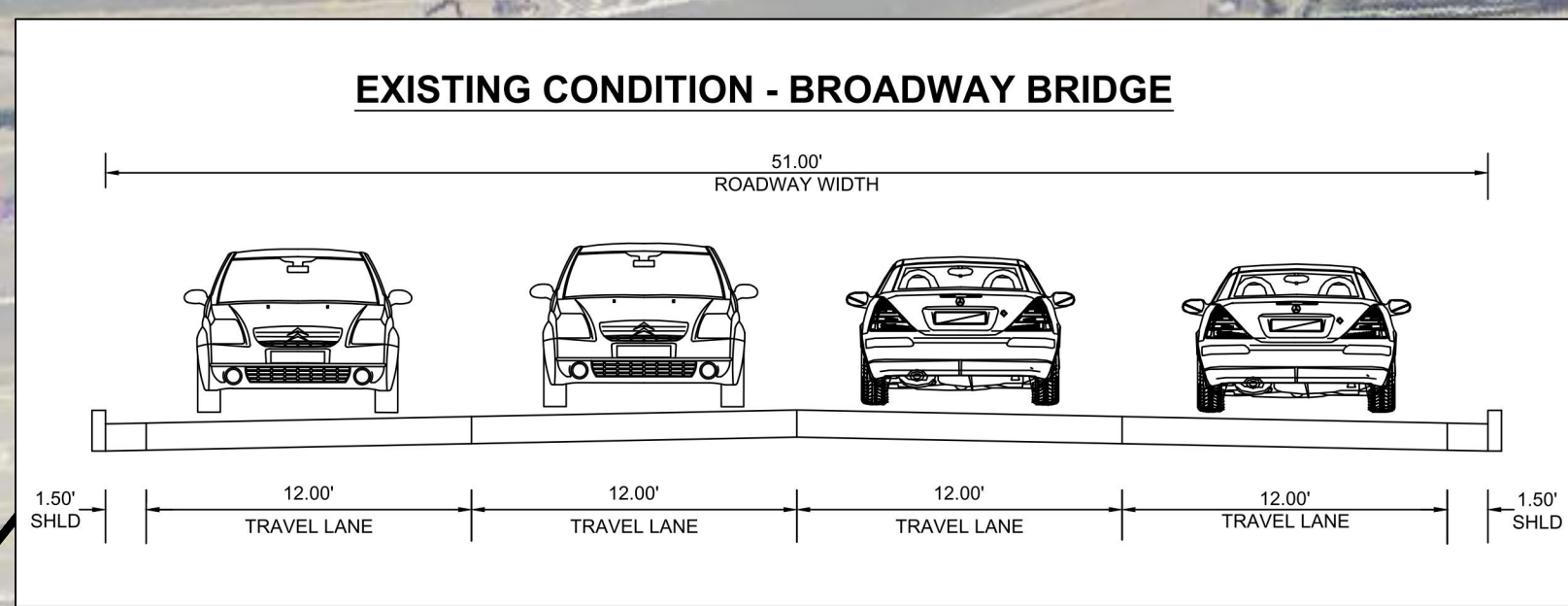


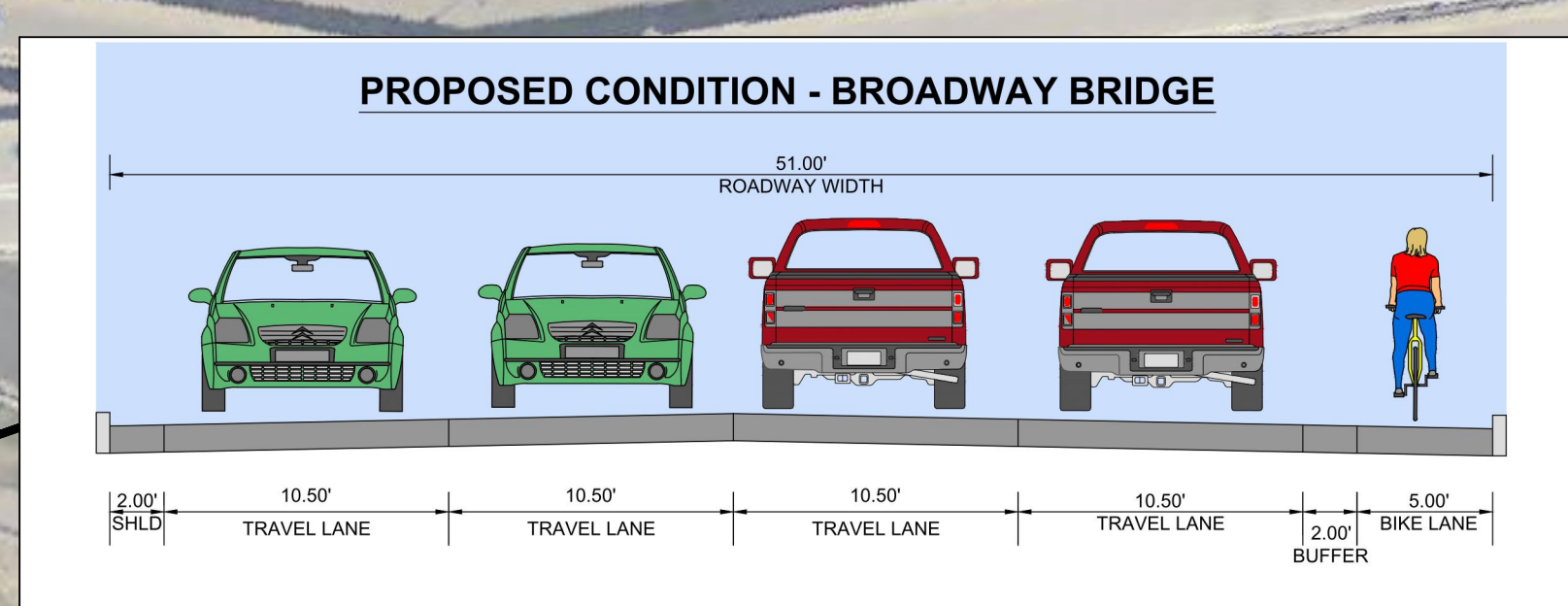
EXISTING CONDITION - 10' SHARED USE PATH



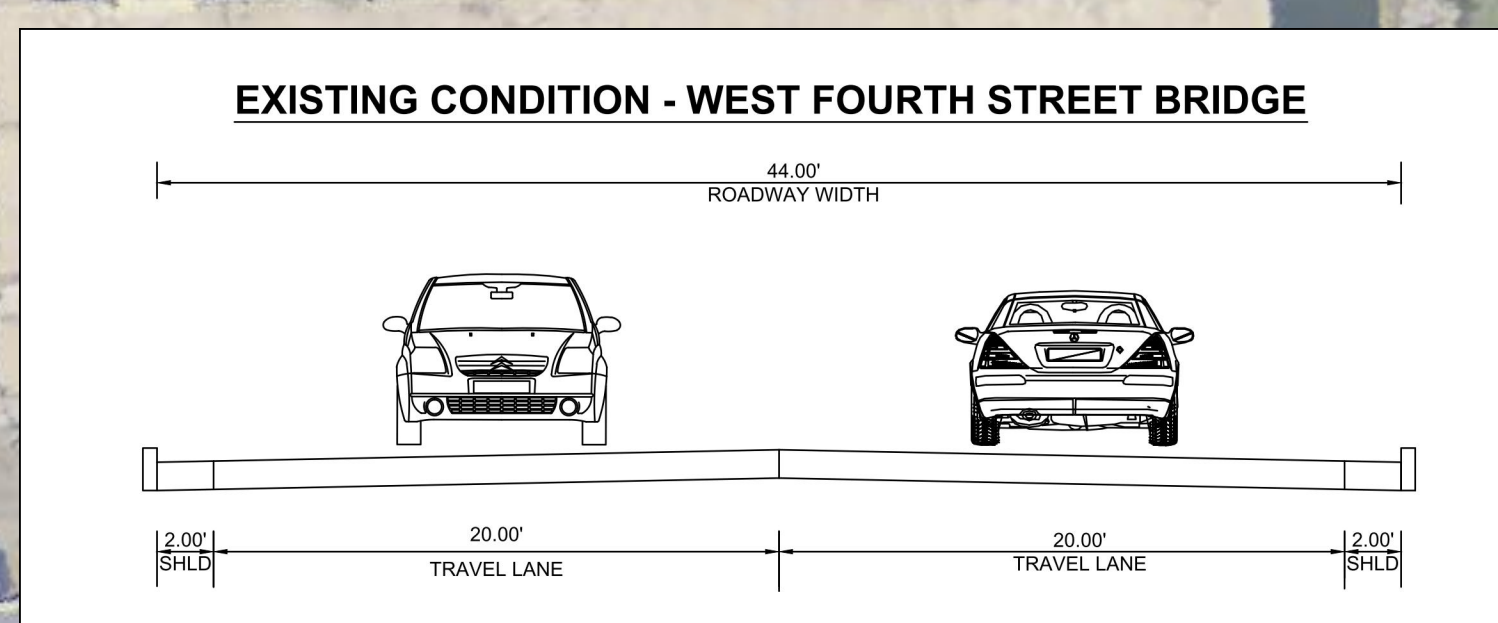
PROPOSED CONDITION - 10' SHARED USE PATH



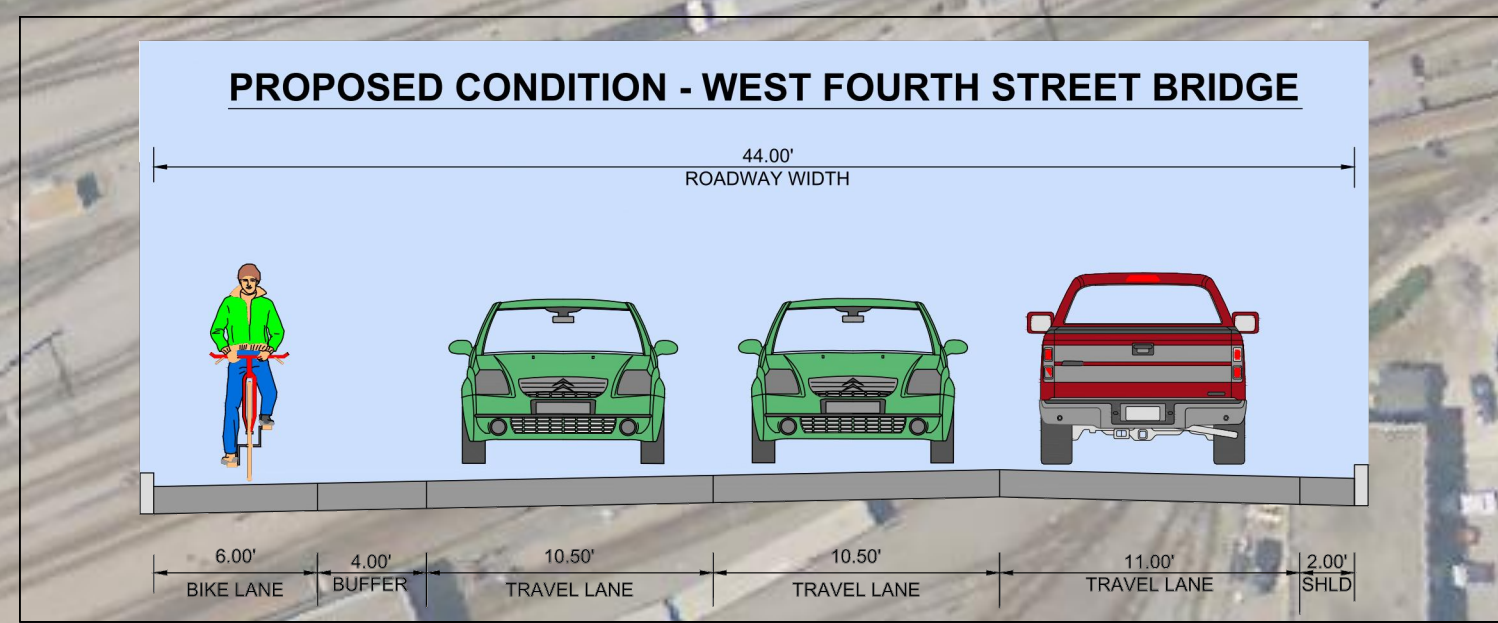
EXISTING CONDITION - BROADWAY BRIDGE



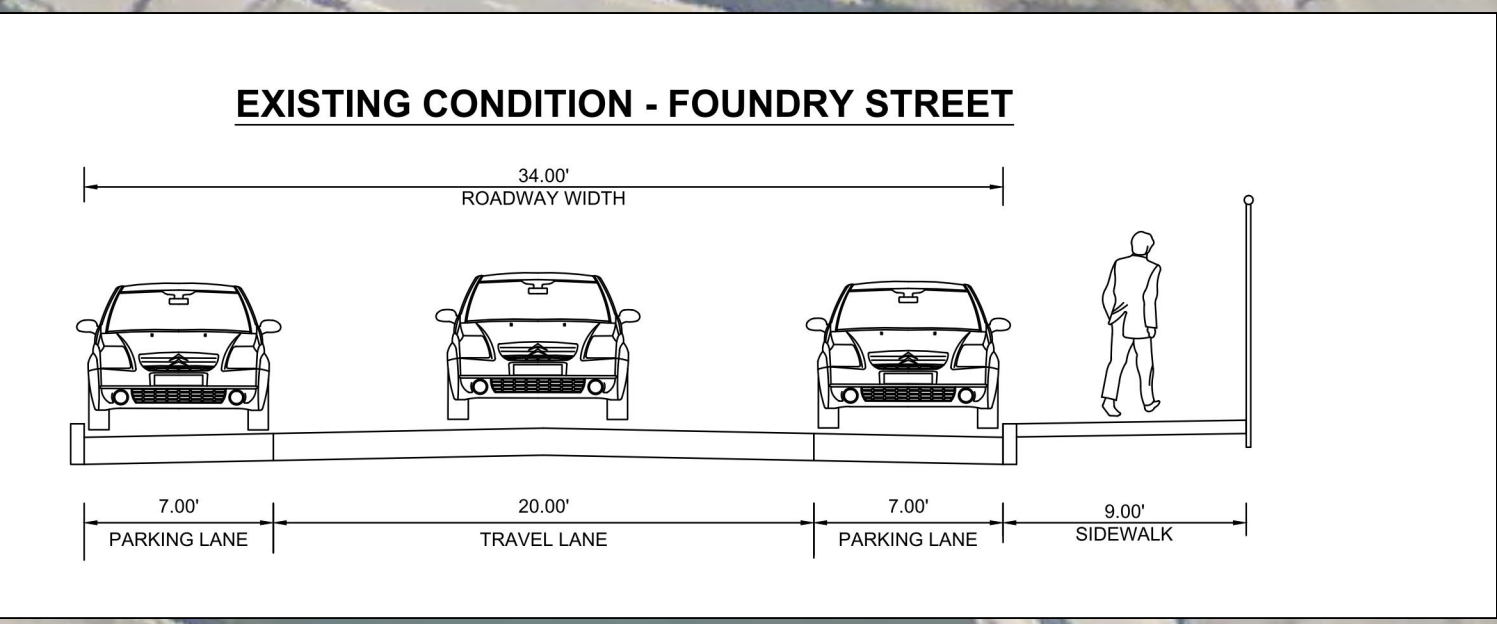
PROPOSED CONDITION - BROADWAY BRIDGE



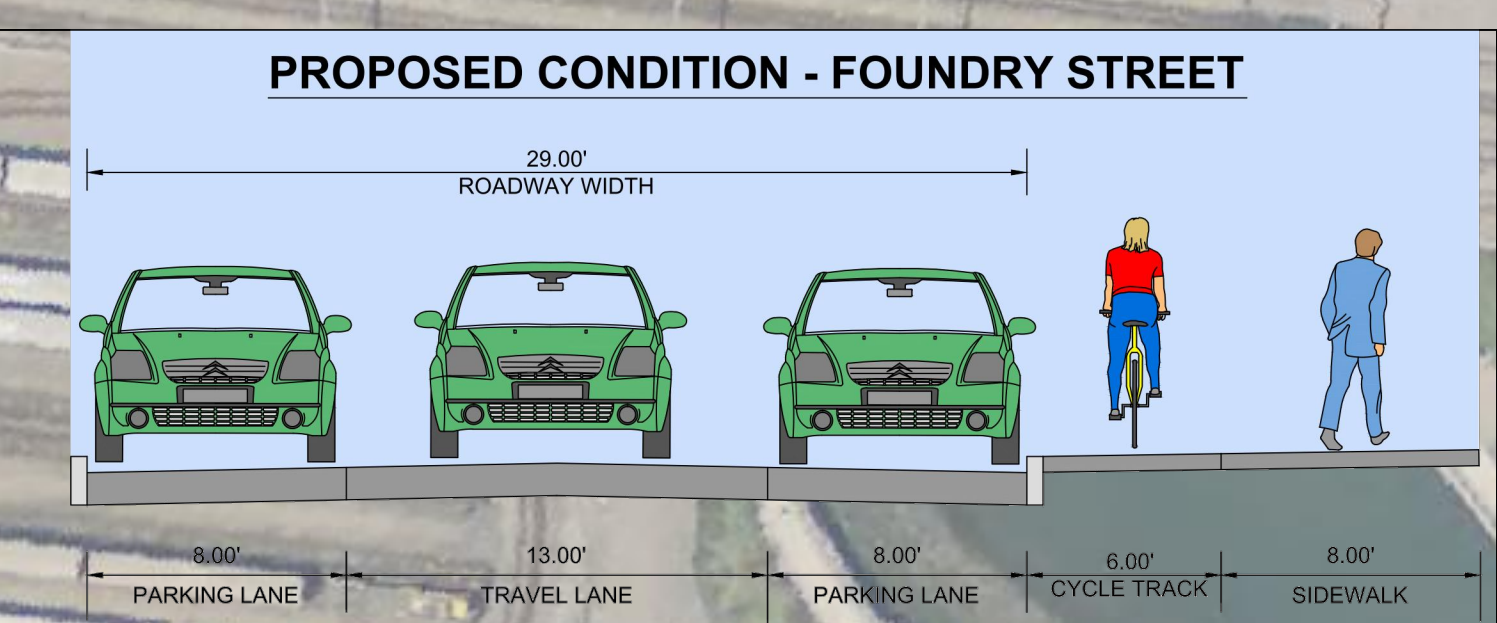
EXISTING CONDITION - WEST FOURTH STREET BRIDGE



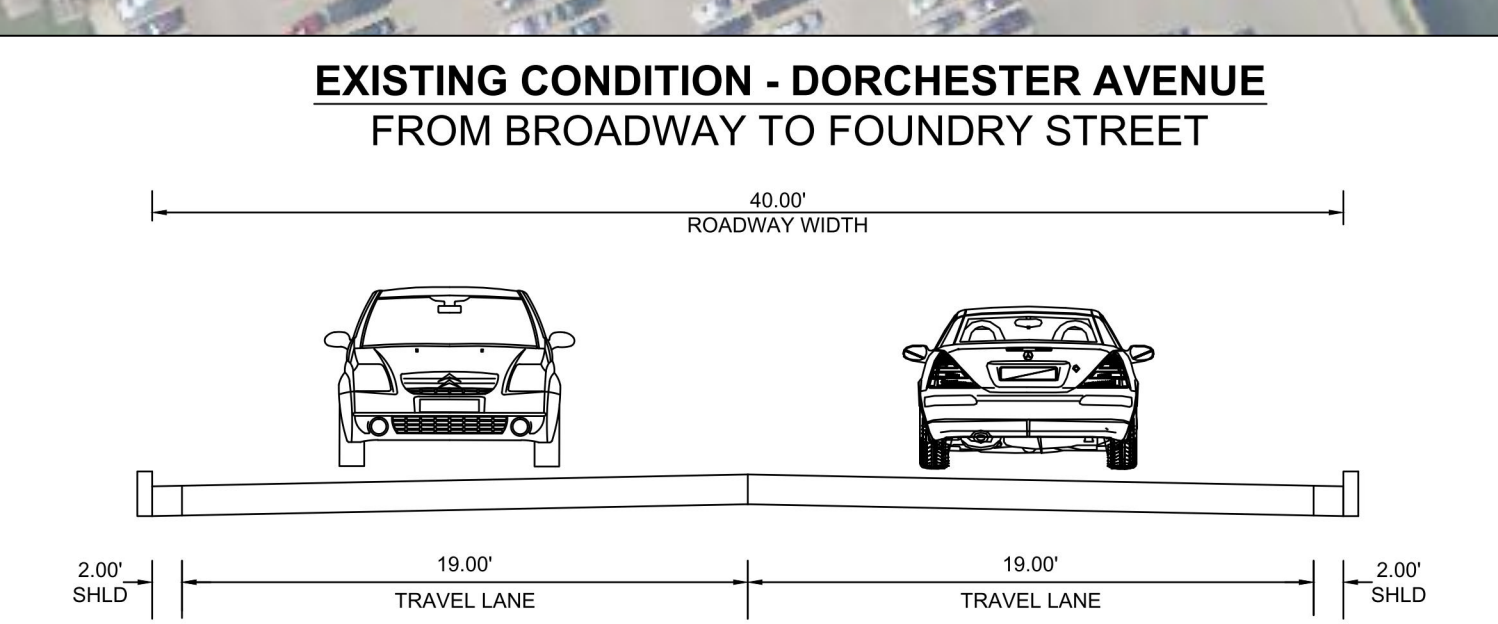
PROPOSED CONDITION - WEST FOURTH STREET BRIDGE



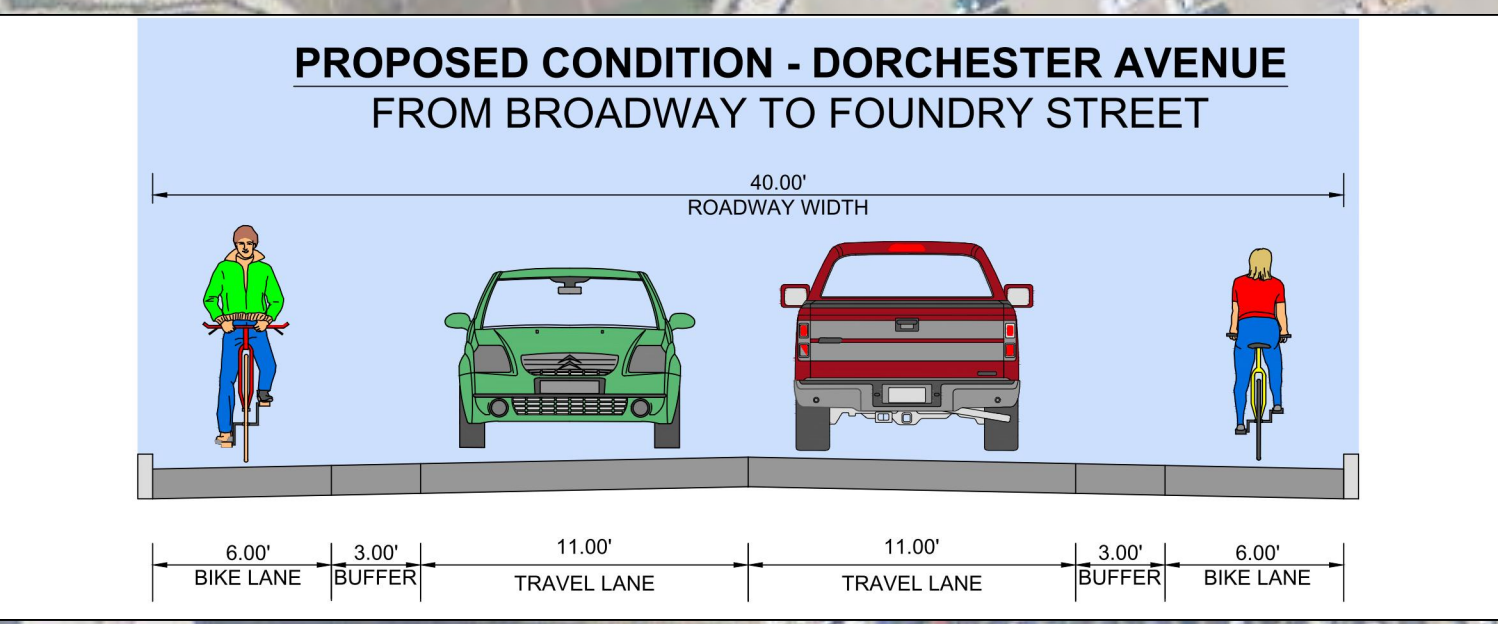
EXISTING CONDITION - FOUNDRY STREET



PROPOSED CONDITION - FOUNDRY STREET



EXISTING CONDITION - DORCHESTER AVENUE FROM BROADWAY TO FOUNDRY STREET



PROPOSED CONDITION - DORCHESTER AVENUE FROM BROADWAY TO FOUNDRY STREET

SOUTH BAY HARBOR TRAIL



Design Consultants, Inc.
 Consulting Engineers and Surveyors
 120 MIDDLESEX AVENUE, SUITE 20
 SOMERVILLE, MA 02145
 (617) 776-3350

Pressley Associates
 Landscape Architects
 1035 Cambridge Street
 Cambridge, MA 02141
 T: 617-491-5300
 F: 617-491-7502
 www.pressleyinc.com

